THIS ROLL CONTAINS
A NUMBER OF
LIGHT/DARK
IMAGES DUE TO
SUBSTANDARD
ORIGINAL DOCUMENTS

BEST AVAILABLE
RECORDS
FOR FILMING

U.S. DEPARTMENT OF COMMERCE
NATIONAL OCEANIC AND ATMOSPHERIC ADMINISTRATION
ENVIRONMENTAL DATA AND INFORMATION SERVICE

REDUCTION RATIO: 18X



MICROCOPY RESOLUTION TEST CHART
NATIONAL BUREAU OF STANDARDS
STANDARD REFERENCE MATERIAL 1010a
(ANSI and ISO TEST CHART No. 2)

National Climatic Data Center
Federal Building
Asheville, NC 28801

I certify that this is an official microform of the National Oceanic and Atmospheric Administration and is prepared from records received at the National Climatic Data Center, Asheville, NC 28801.

Kenneth D Hadeen
Director, NCDC

NOAA Form 48 - 344
(Rev. 3 - 90)

U.S. Department of Commerce
National Oceanic and Atmospheric Administration
National Environmental Satellite, Data, and Information Service
National Climatic Data Center

CONSTANT PRESSURE CHARTS

ALL AVAILABLE CHARTS FILMED

JUNE 1994

850 MB NORTH AMERICAN	NMC
700 MB NORTH AMERICAN	NMC
500 MB NORTH AMERICAN	NMC
300 MB NORTH AMERICAN	NMC
250 MB NORTH AMERICAN	NMC
200 MB NORTH AMERICAN	NMC
100 MB NORTH AMERICAN	NMC
850 MB NORTHERN HEMISPHERE	NWP
700 MB NORTHERN HEMISPHERE	NWP
500 MB NORTHERN HEMISPHERE	NWP
300 MB NORTHERN HEMISPHERE	NWP
250 MB NORTHERN HEMISPHERE	NWP
200 MB NORTHERN HEMISPHERE	NWP
100 MB STRATOSPHERIC	
70 MB STRATOSPHERIC	
50 MB STRATOSPHERIC	
30 MB STRATOSPHERIC	
10 MB STRATOSPHERIC	

ALL RECORDS ARE THE BEST AVAILABLE FOR FILMING

U.S. Department of Commerce
National Oceanic and Atmospheric Administration
National Environmental Satellite, Data, and Information Service
National Climatic Data Center

THE FOLLOWING CHARTS ARE NOT AVAILABLE:

CONSTANT PRESSURE CHARTS

JUNE 1994

NORTH AMERICAN

850MB

07-12Z 08-00Z 17-00Z.12Z

700MB

07-12Z 08-00Z 17-00Z.12Z

500MB

07-12Z 08-00Z 21-00Z

300MB

21-00Z

200MB

18-12Z 21-00Z

100MB

21-00Z

NORTHERN HEMISPHERE

850MB

05-00Z

700MB

05-00Z 13-12Z 16-12Z

500MB

05-00Z 13-12Z 16-12Z

300MB

02-12Z 05-00Z

250MB

05-00Z

200MB

05-00Z 22-00Z

STRATOSPHERE

100MB

19-12Z

70MB

NOT RECEIVED

50MB

19-12Z

30MB

19-12Z

10MB

11-12Z 19-12Z

ALL RECORDS ARE THE BEST AVAILABLE FOR FILMING

OAA Form 46 - 380A
ev. 6- 83)

U.S. Department of Commerce
National Oceanic and Atmospheric Administration
National Environmental Satellite, Data, and Information Service
National Climatic Data Center

850 MB CONSTANT PRESSURE CHARTS

NORTH AMERICAN NMC

ALL RECORDS ARE THE BEST AVAILABLE FOR FILMING

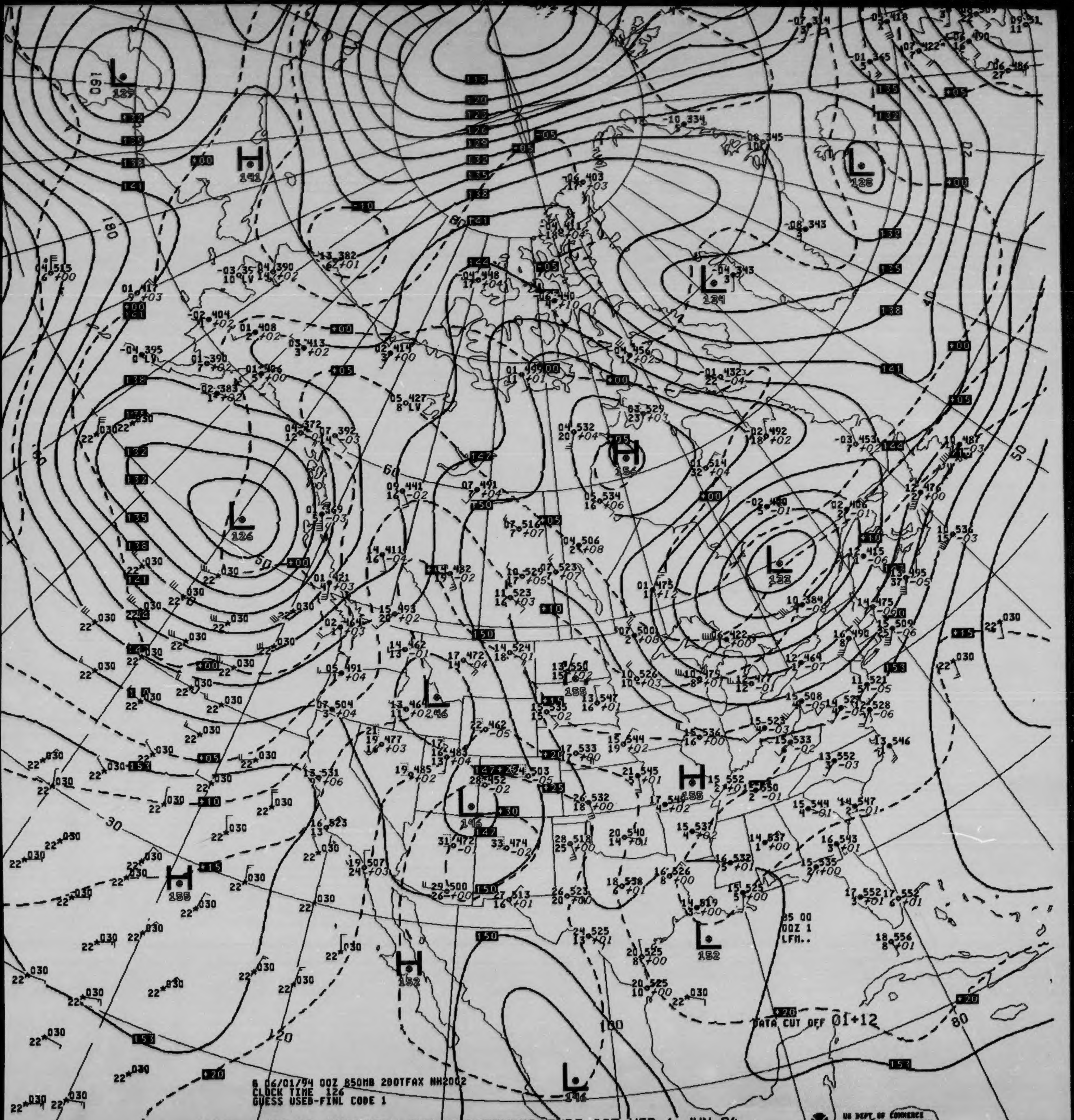

L 129
H 141
L 126
L 134
H 156
L 128
L 133
L 146
H 155
L 146
H 155
H 152
L 152
L 146
180
160
80
60
50
40
30
20
120
100
80
50
DATA CUT OFF 01+12
85 00
00Z 1
LFM..
B 06/01/94 00Z 850MB 2DOTFAX NH2002
CLOCK TIME 126
GUESS USED-FINL CODE 1
US DEPT OF COMMERCE
NOAA/NWS/NMC WASHINGTON

V035 .. 850MB ANALYSIS HEIGHTS/TEMPERATURE 00Z WED 1 JUN 94

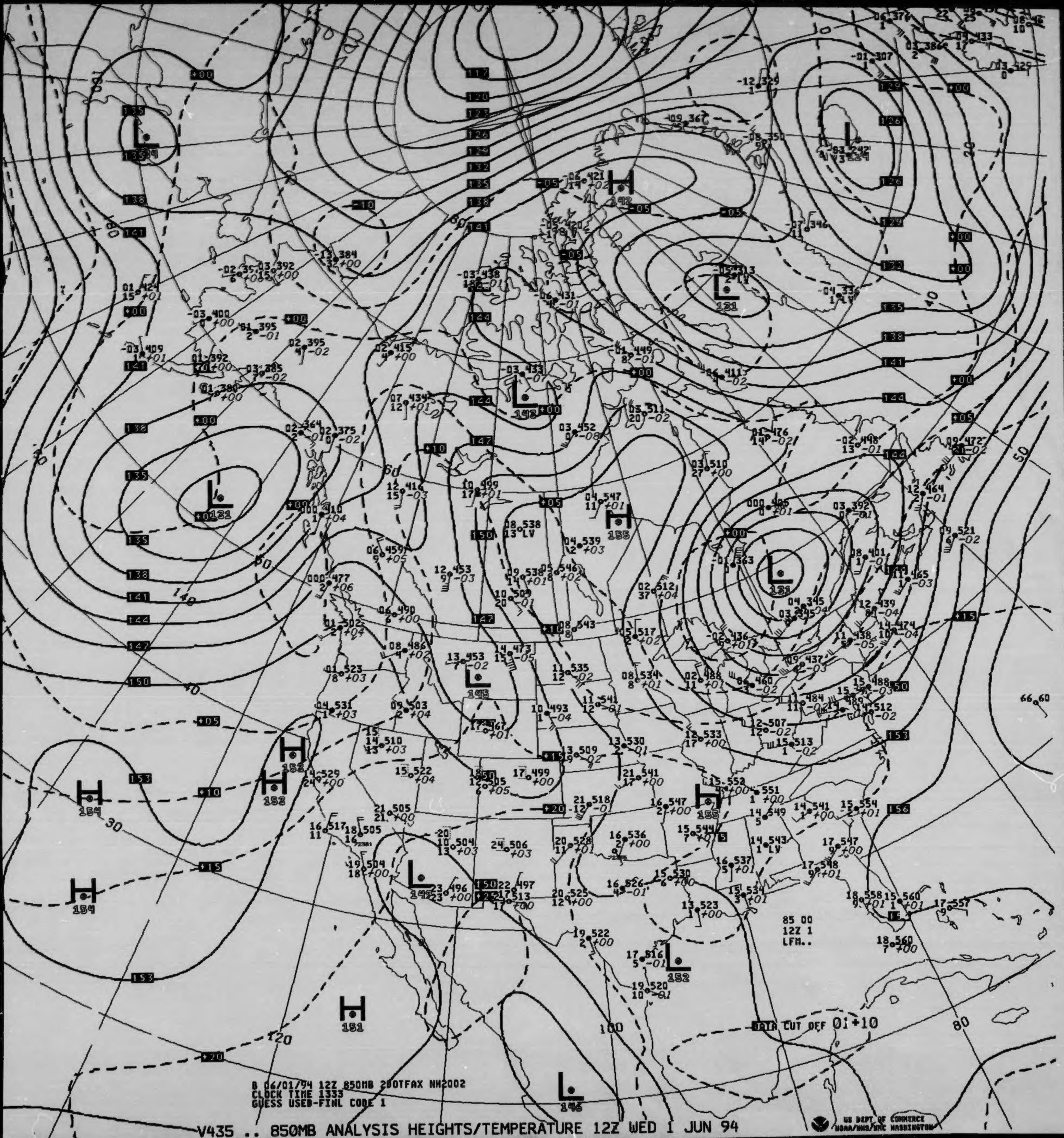
85 00
12Z 1
LFM..
DATA CUT OFF 01+10
B 06/01/94 12Z 850MB 200TFAX NH2002
CLOCK TIME 1333
GUESS USED-FINL CODE 1
US DEPT OF COMMERCE
NOAA/NWS/NMC WASHINGTON

V435 .. 850MB ANALYSIS HEIGHTS/TEMPERATURE 12Z WED 1 JUN 94

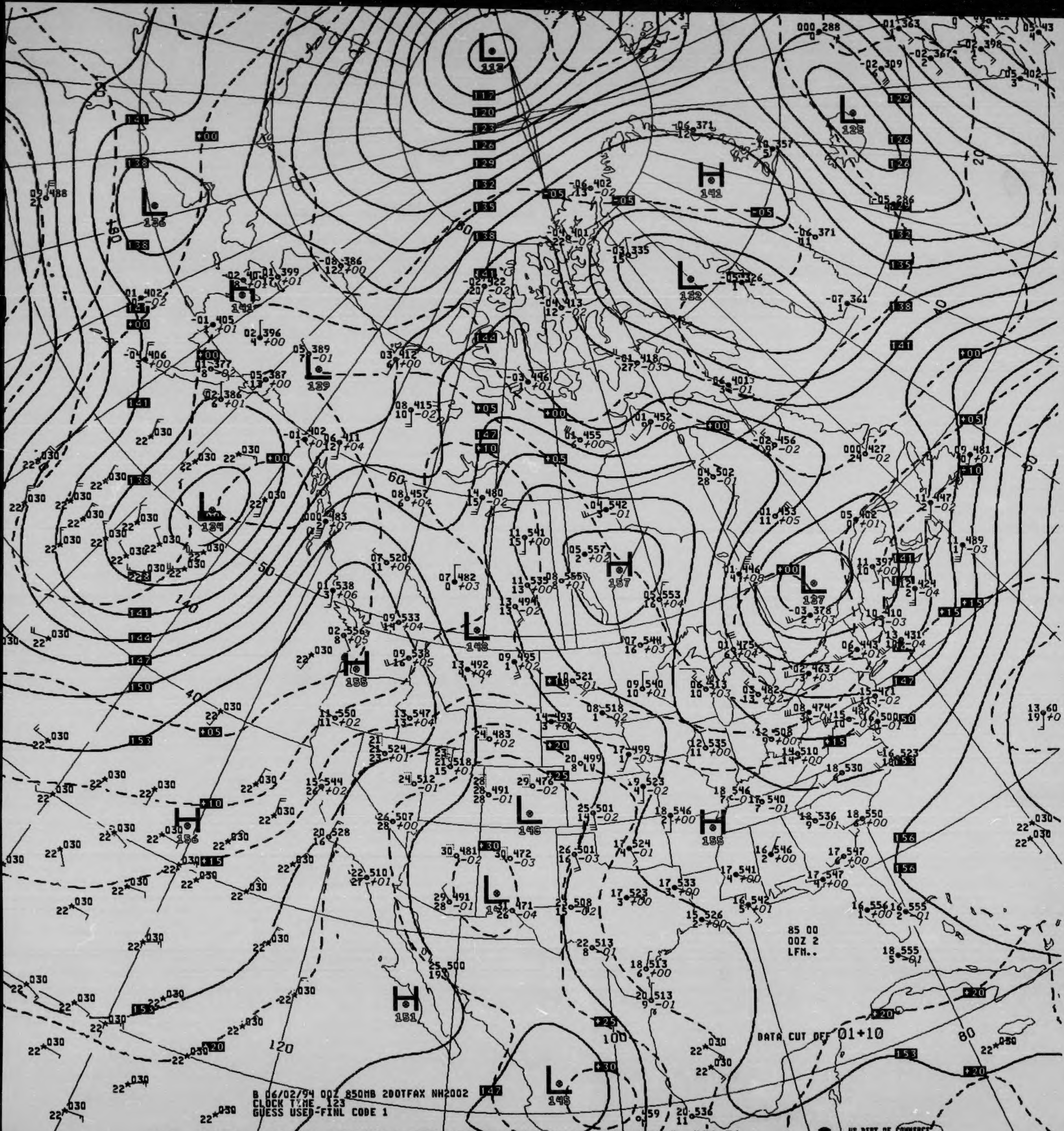

B 06/02/94 00Z 850MB 200TFAX NH2002
CLOCK TIME 123
GUESS USED-FINL CODE 1
DATA CUT OFF 01+10
85 00
00Z 2
LFM..
US DEPT OF COMMERCE
NOAA/NWS/NMC WASHINGTON

030 V035 .. 850MB ANALYSIS HEIGHTS/TEMPERATURE 00Z THU 2 JUN 94

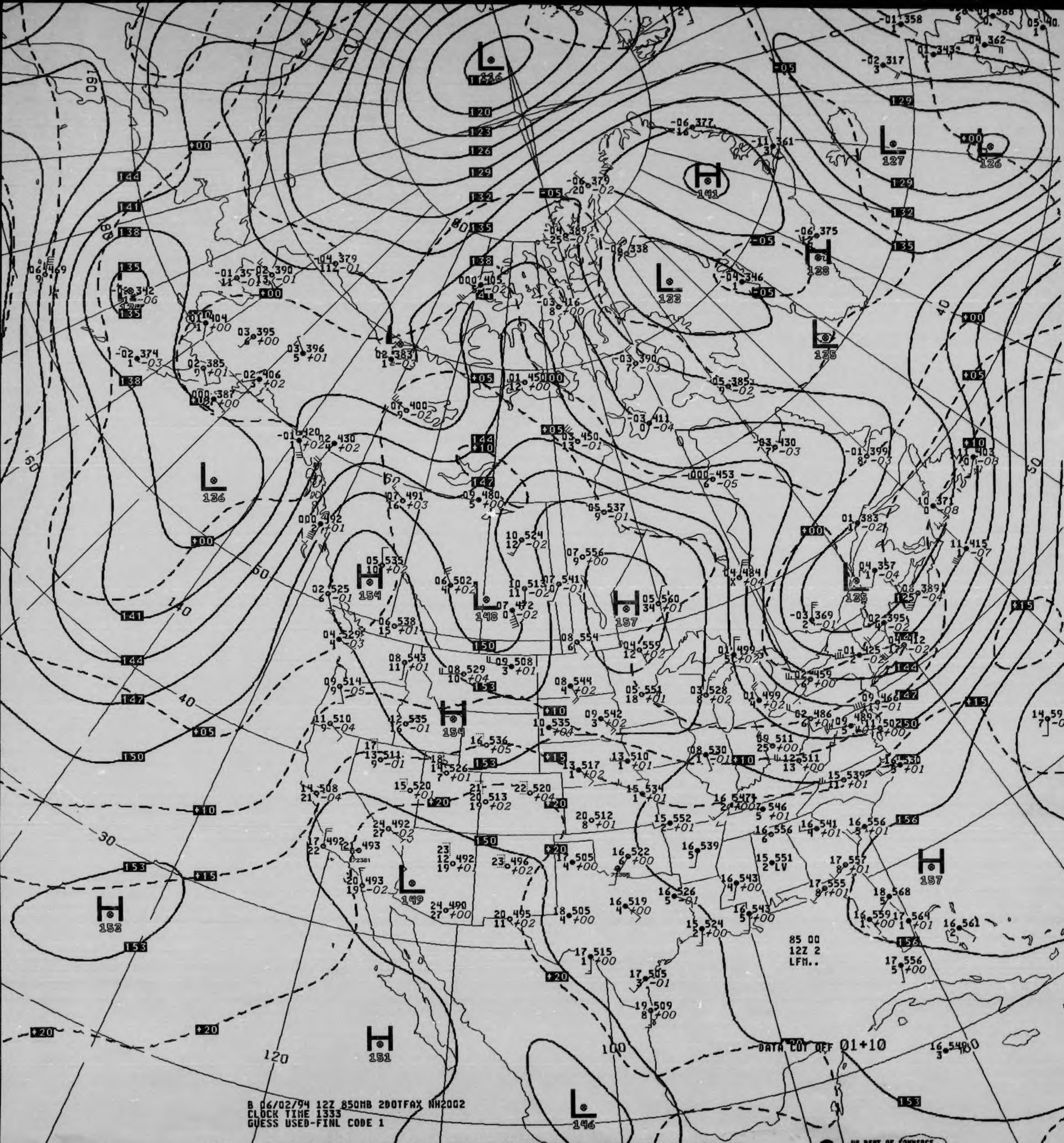
L 116
H 141
L 127
L 126
H 138
L 133
L 125
L 136
H 154
L 148
H 157
L 135
H 154
L 149
H 152
H 157
H 151
L 146
85 00
12Z 2
LFM..
DATA CUT OFF 01+10

B 06/02/94 12Z 850MB 2DOTFAX NH2002
CLOCK TIME 1333
GUESS USED-FINL CODE 1

V435 .. 850MB ANALYSIS HEIGHTS/TEMPERATURE 12Z THU 2 JUN 94

US DEPT OF COMMERCE
NOAA/NWS/NMC WASHINGTON

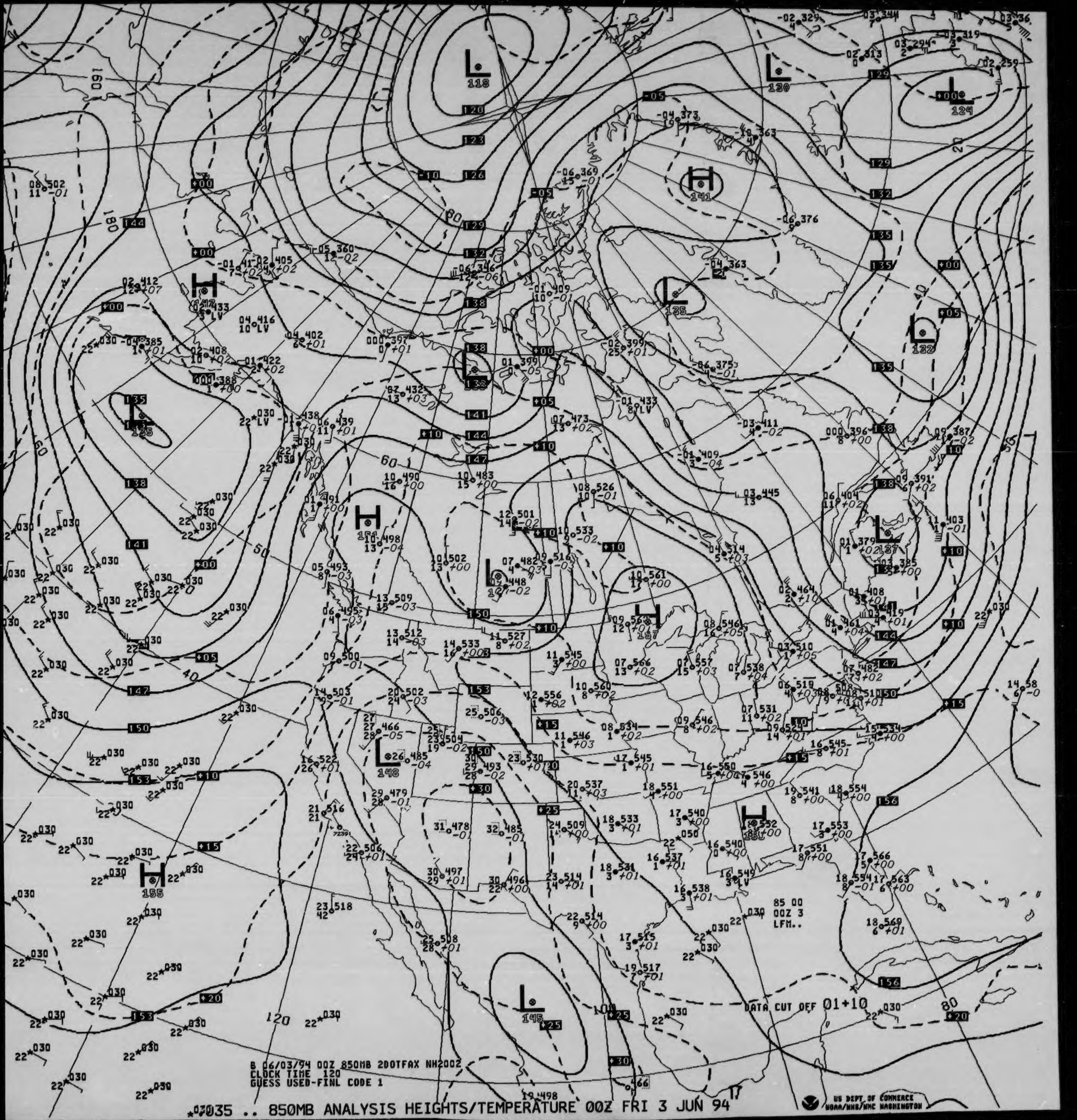
B 06/03/94 00Z 850MB 200TFAX NH2002
CLOCK TIME 120
GUESS USED-FINL CODE 1
DATA CUT OFF 01+10
85 00
00Z 3
LFM..
US DEPT OF COMMERCE
NOAA/NWS/NMC WASHINGTON

*7035 .. 850MB ANALYSIS HEIGHTS/TEMPERATURE 00Z FRI 3 JUN 94

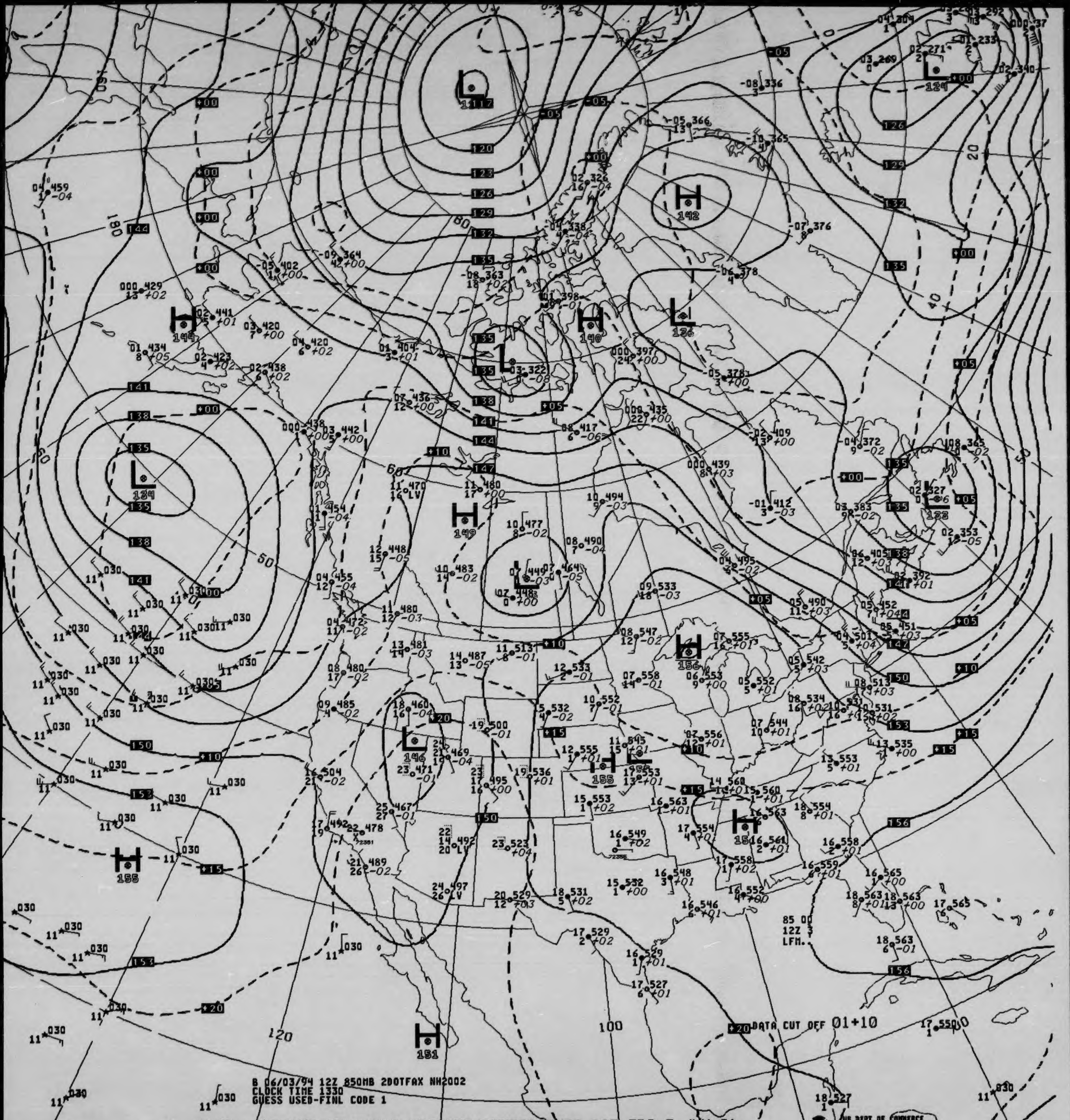

DATA CUT OFF 01+10
85 00
12Z 3
LFM.
H 142
H 140
H 144
H 149
H 156
H 155
H 151
H 158
L 117
L 129
L 136
L 134
L 146
L 133
180
120
100
80
60
50
40
20

B 06/03/94 12Z 850MB 2DOTFAX NH2002
CLOCK TIME 1330
GUESS USED-FINL CODE 1

030 V435 .. 850MB ANALYSIS HEIGHTS/TEMPERATURE 12Z FRI 3 JUN 94

US DEPT OF COMMERCE
NOAA/NWS/NMC WASHINGTON

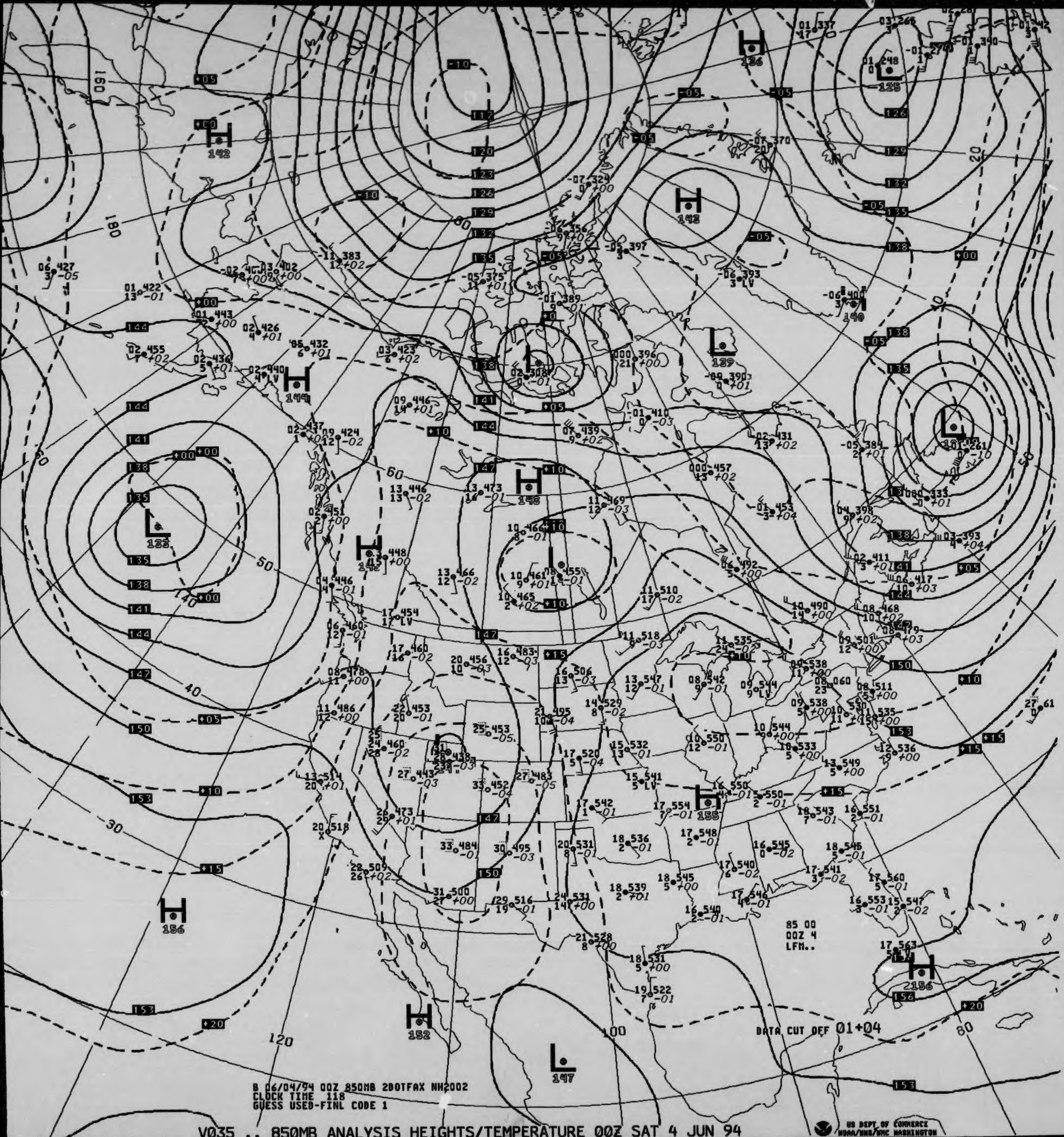
H 142
H 144
L 132
H 142
H 148
L
H 142
L 139
H 126
L 125
H 140
L
H 155
H 156
H 152
L 147
H 156
85 00
00Z 4
LFM..

DATA CUT OFF 01+04

B 06/04/94 00Z 850MB 2D0TFAX NH2002
CLOCK TIME 118
GUESS USED-FINL CODE 1

V035 .. 850MB ANALYSIS HEIGHTS/TEMPERATURE 00Z SAT 4 JUN 94

US DEPT OF COMMERCE
NOAA/NWS/NMC WASHINGTON

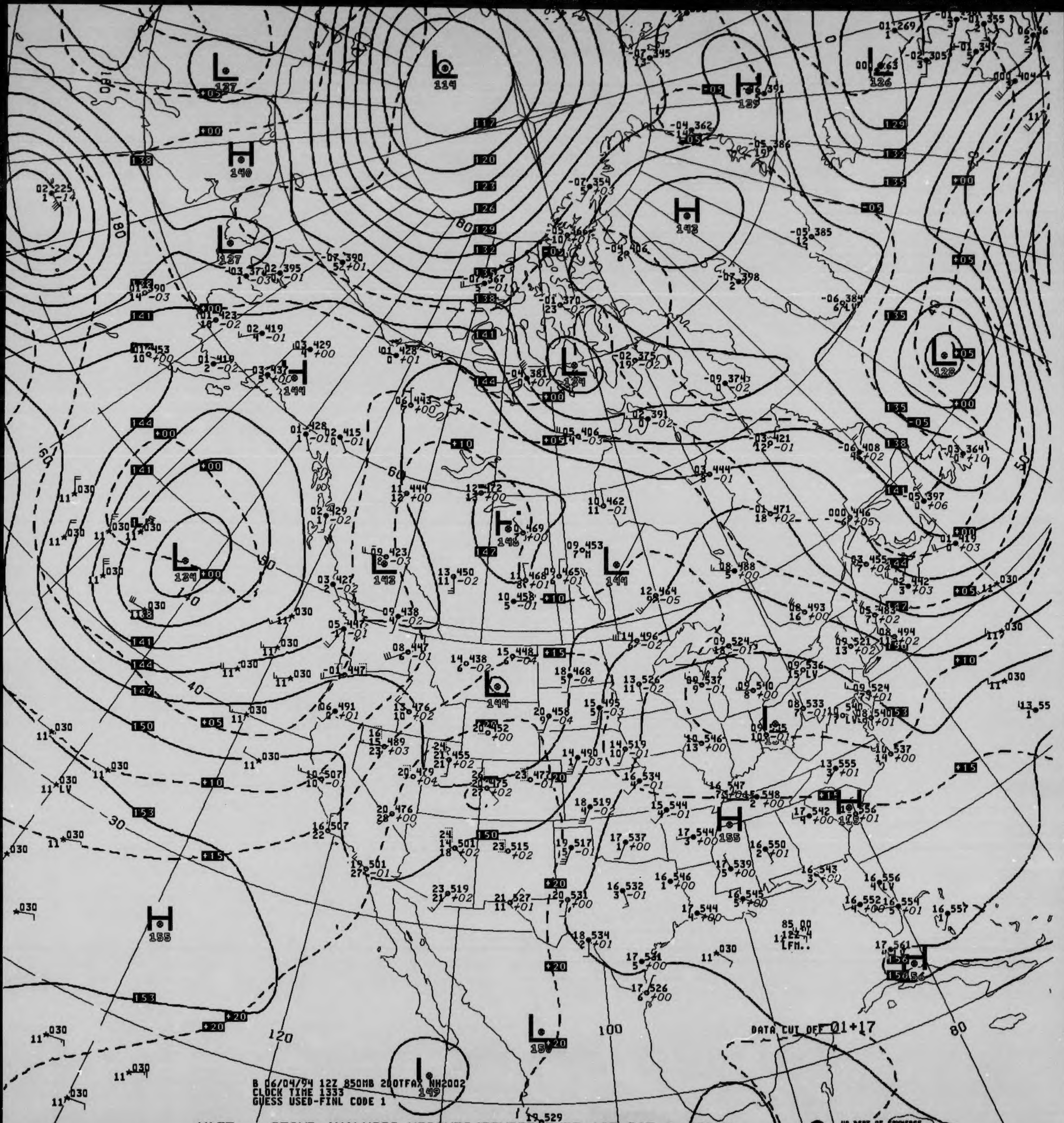
B 06/04/94 12Z 850MB 200TFAX NH2002
CLOCK TIME 1333
GUESS USED-FINL CODE 1
DATA CUT OFF 01+17
L 127
L 114
H 139
L 126
H 140
H 143
L 127
H 144
L 134
L 128
H 148
L 143
L 144
L 124
L 144
L 134
H 155
H 155
L 150
L 149
120
100
80
US DEPT OF COMMERCE NOAA/NWS/NMC WASHINGTON

V435 .. 850MB ANALYSIS HEIGHTS/TEMPERATURE 12Z SAT 4 JUN 94

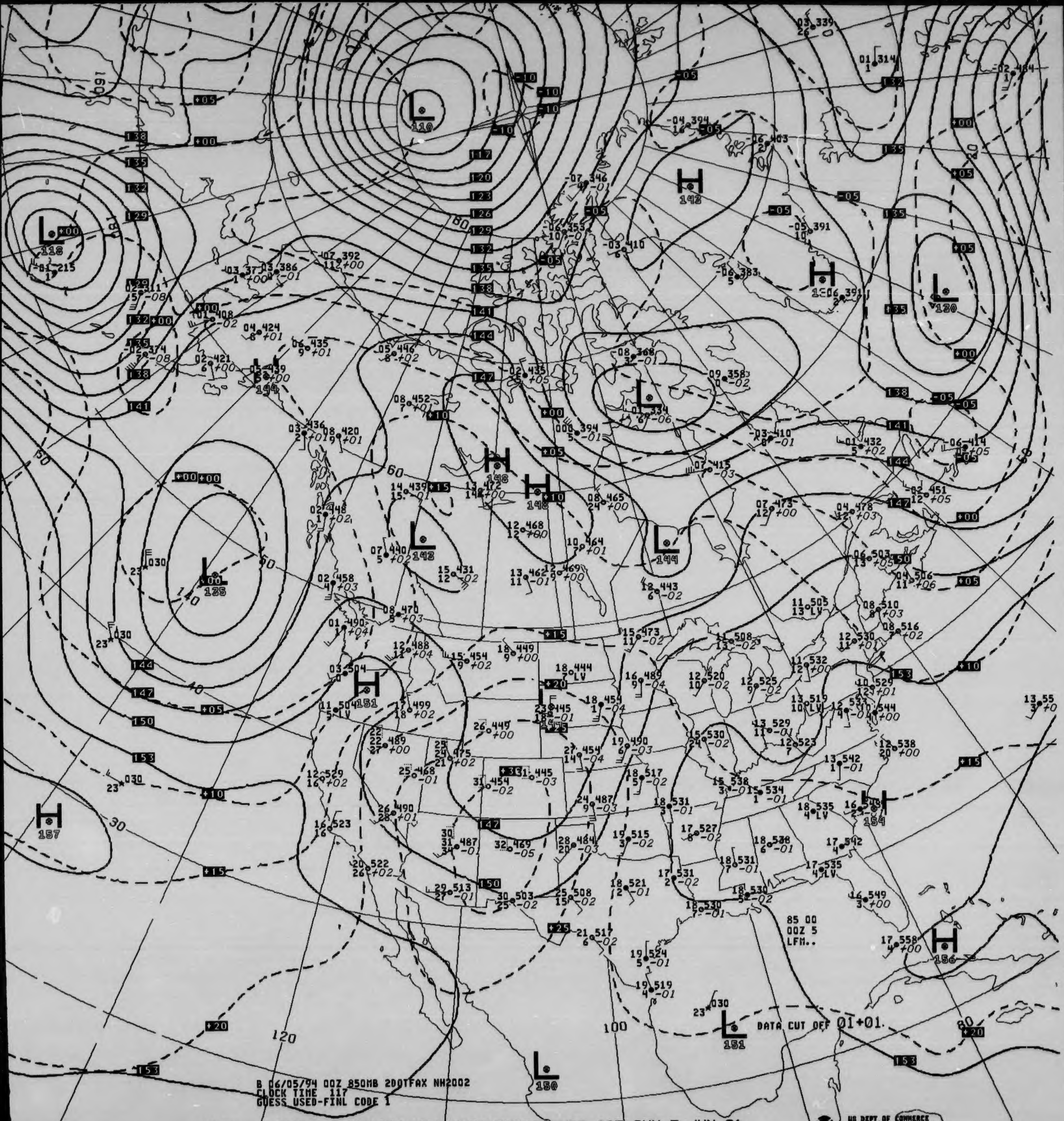
L 110
L 118
L 120
H 142
H 148
H 148
L 143
L 144
L 125
H 151
H 157
H 154
H 156
L 151
L 150
85 00
00Z 5
LFM..
DATA CUT OFF 01+01
B 06/05/94 00Z 850MB 2DOTFAX NH2002
CLOCK TIME 117
GUESS USED-FINL CODE 1
US DEPT OF COMMERCE
NOAA/NWS/NMC WASHINGTON

V035 .. 850MB ANALYSIS HEIGHTS/TEMPERATURE 00Z SUN 5 JUN 94

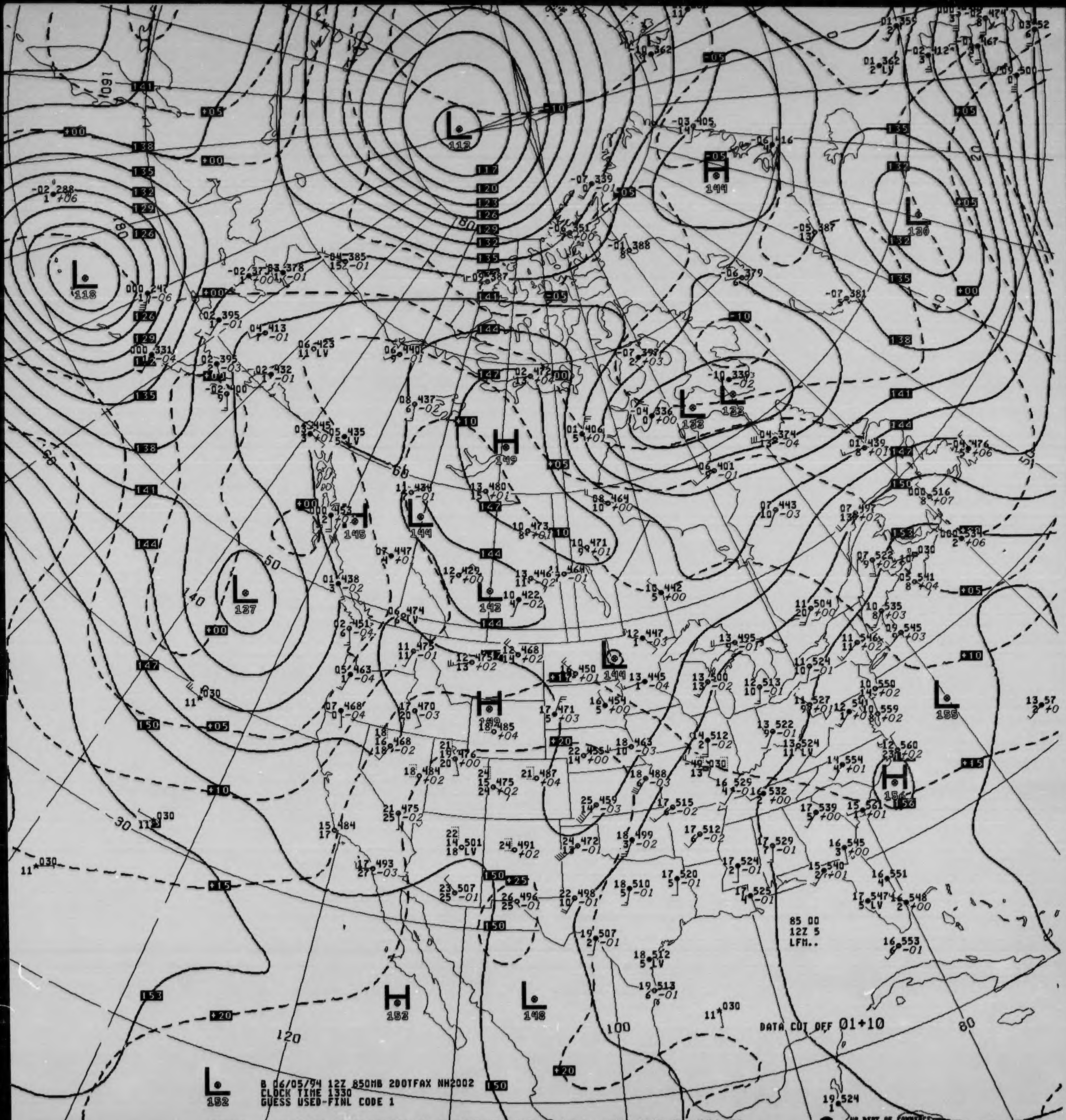
DATA CUT OFF 01+10
85 00
12Z 5
LFM..
US DEPT OF COMMERCE
NOAA/NWS/NMC WASHINGTON

B 06/05/94 12Z 850MB 200TFAX NH2002
CLOCK TIME 1330
GUESS USED-FINL CODE 1

V435 .. 850MB ANALYSIS HEIGHTS/TEMPERATURE 12Z SUN 5 JUN 94

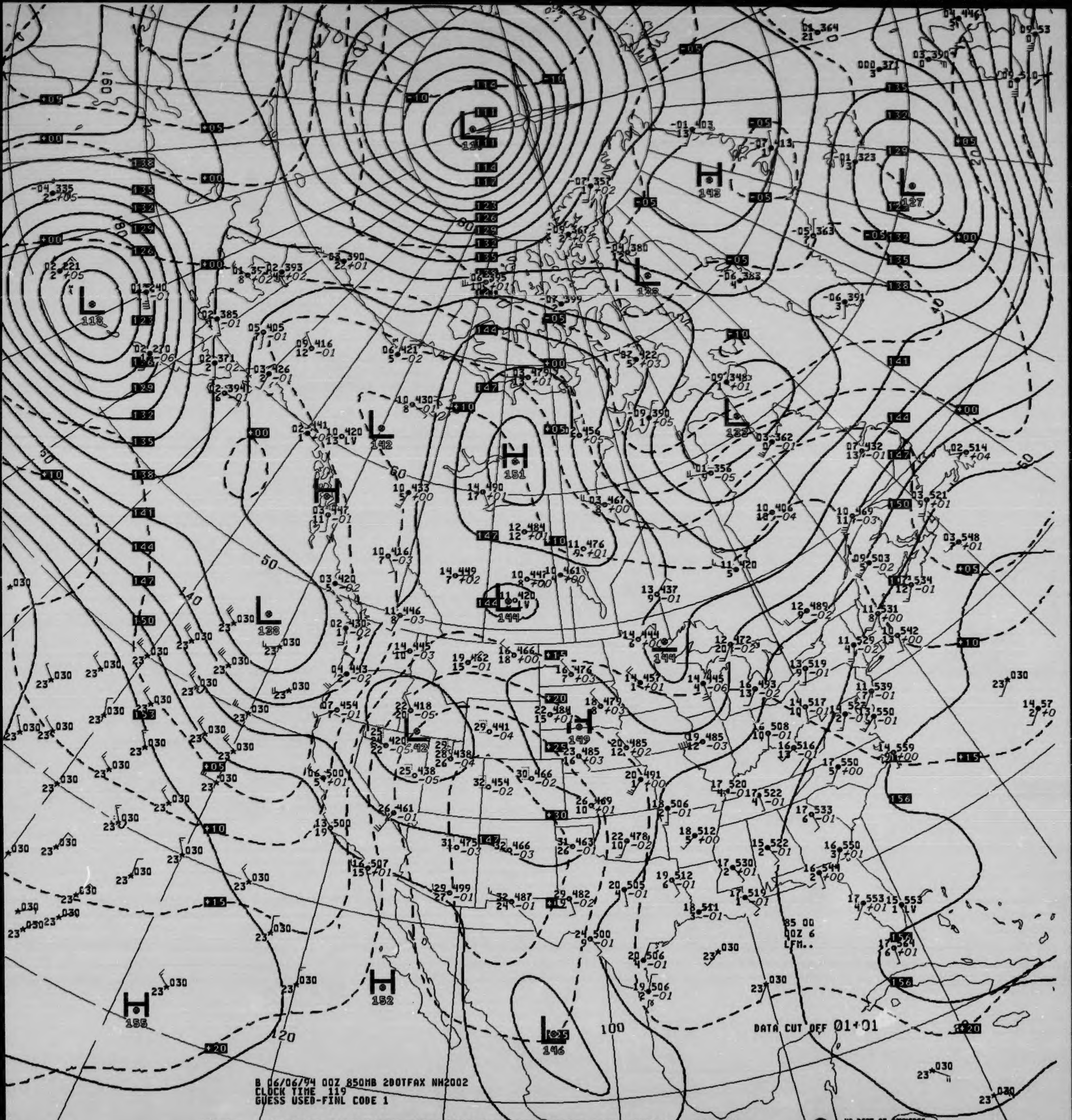
L 111
L 118
L 127
L 128
L 133
L 136
L 142
L 144
L 144
L 146
H 143
H 151
H 149
H 152
H 155
160
60
50
140
120
100
40
50
DATA CUT OFF 01+01
85 00
00Z 6
LFM..

B 06/06/94 00Z 850MB 280TFAX NH2002
CLOCK TIME 119
GUESS USED-FINL CODE 1

V035 .. 850MB ANALYSIS HEIGHTS/TEMPERATURE 00Z MON 6 JUN 94

US DEPT OF COMMERCE
NOAA/NWS/NMC WASHINGTON

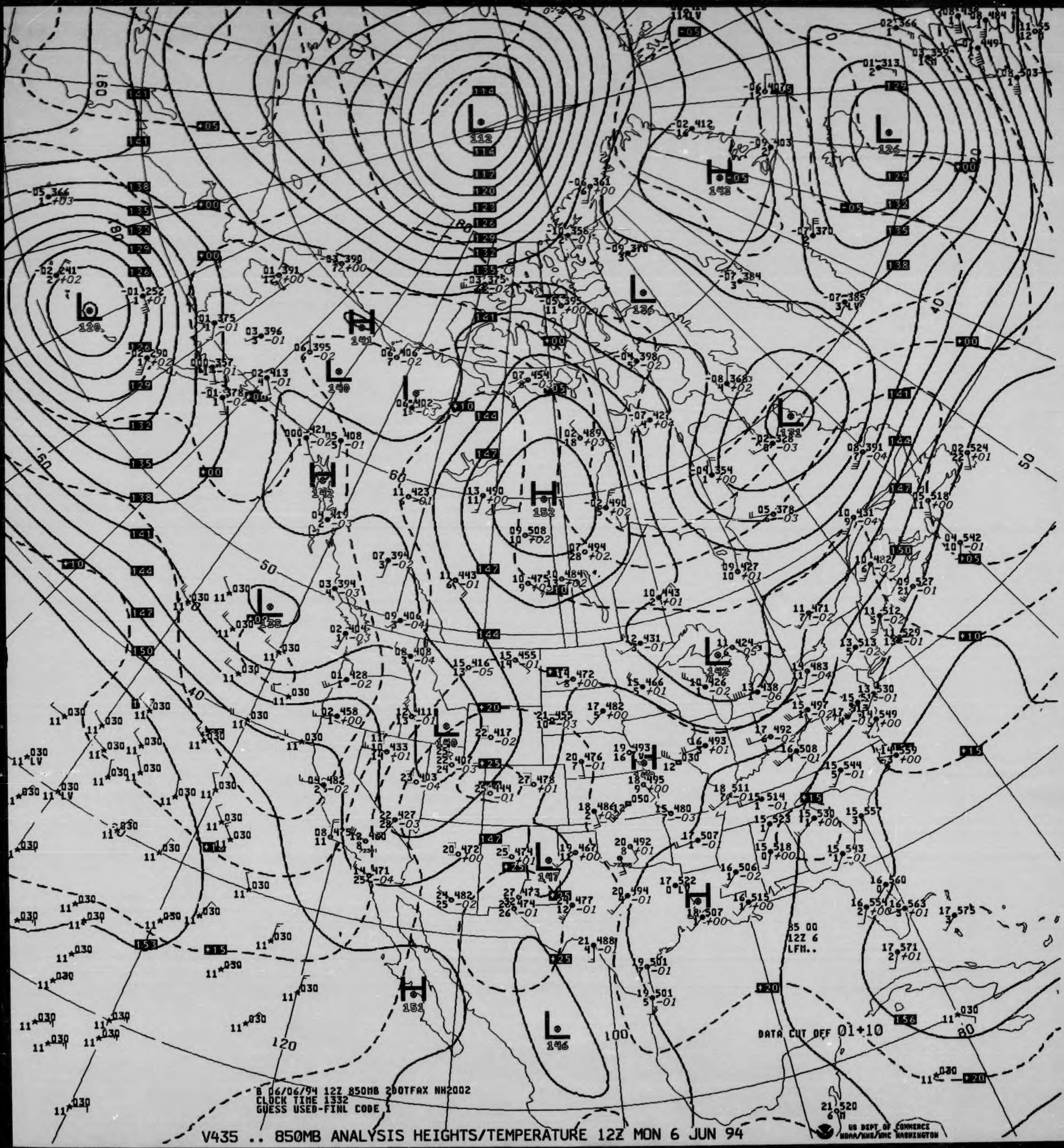
L 112
L 126
H 142
L 120
H 141
L 140
L 136
L 131
H 142
H 152
L 142
L 140
L 147
H 151
L 146
DATA CUT OFF 01+10
85 00
12Z 6
LFM..

B 06/06/94 12Z 850MB 200TFAX NH2002
CLOCK TIME 1332
GUESS USED-FINL CODE 1

V435 .. 850MB ANALYSIS HEIGHTS/TEMPERATURE 12Z MON 6 JUN 94

US DEPT OF COMMERCE
NOAA/NWS/NMC WASHINGTON

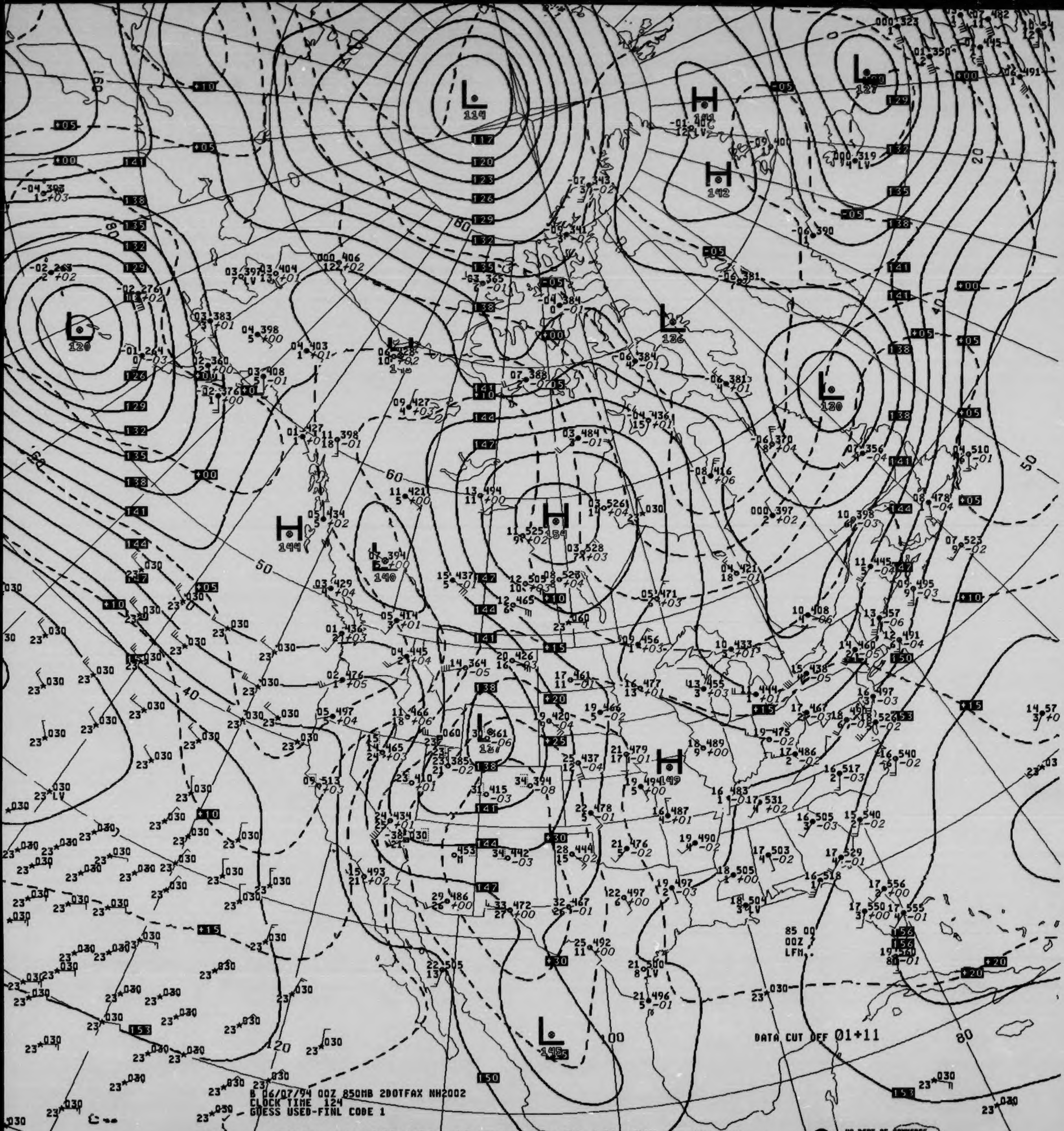

DATA CUT OFF 01+11

85 00
00Z
LFM..

B 06/07/94 00Z 850MB 2DOTFAX NH2002
CLOCK TIME 124
GUESS USED-FINL CODE 1

V035 .. 850MB ANALYSIS HEIGHTS/TEMPERATURE 00Z TUE 7 JUN 94

US DEPT OF COMMERCE
NOAA/NWS/NMC WASHINGTON

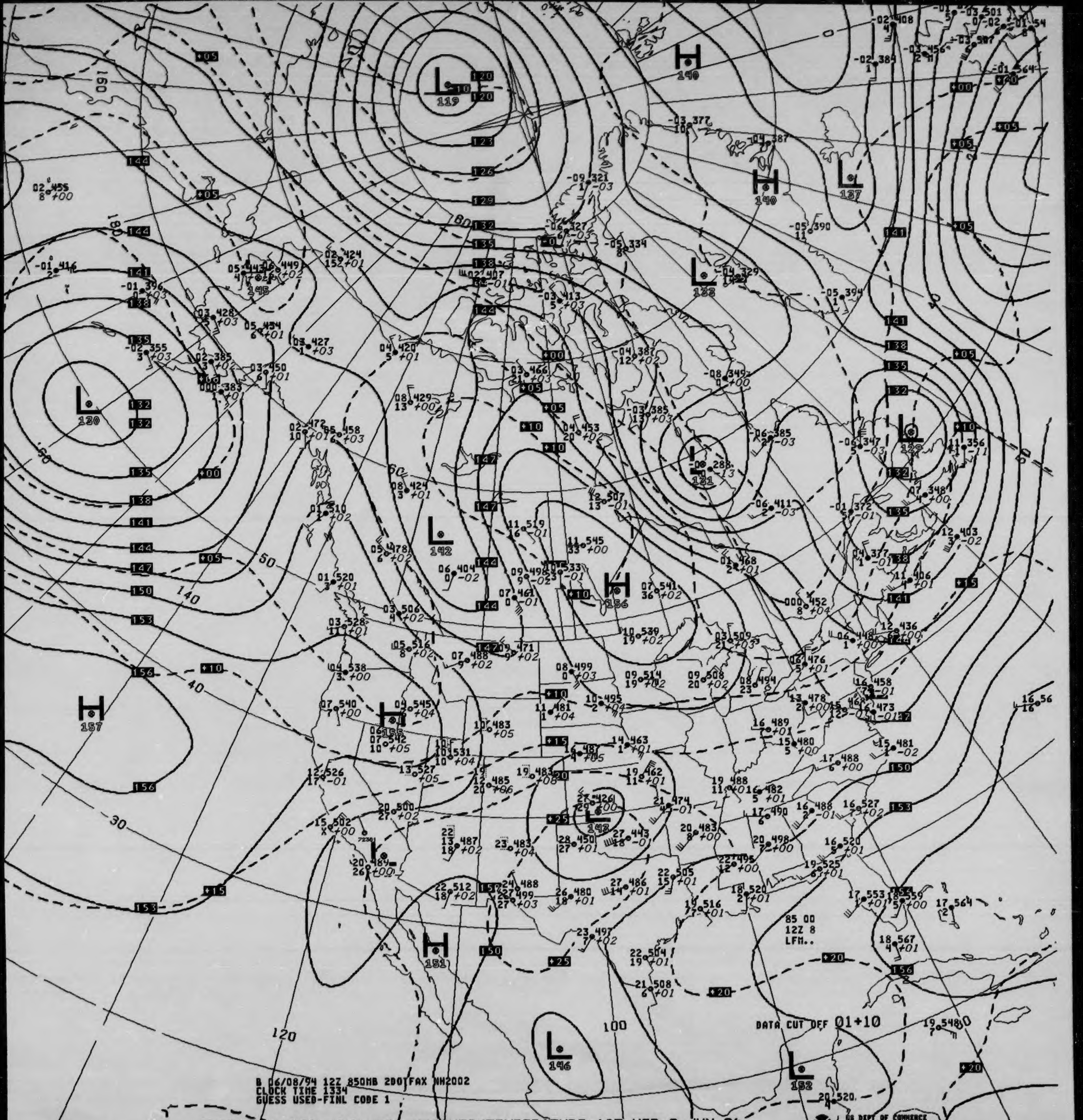
L 119
H 140
H 140
L 137
L 133
L 130
L 131
L 129
L 142
H 156
H 157
H 156
L 143
H 151
L 146
L 152
DATA CUT OFF 01+10
85 00
12Z 8
LFM..
B 06/08/94 12Z 850MB 2DOTFAX NH2002
CLOCK TIME 1334
GUESS USED-FINL CODE 1
US DEPT OF COMMERCE
NOAA/NWS/NMC WASHINGTON

V435 .. 850MB ANALYSIS HEIGHTS/TEMPERATURE 12Z WED 8 JUN 94

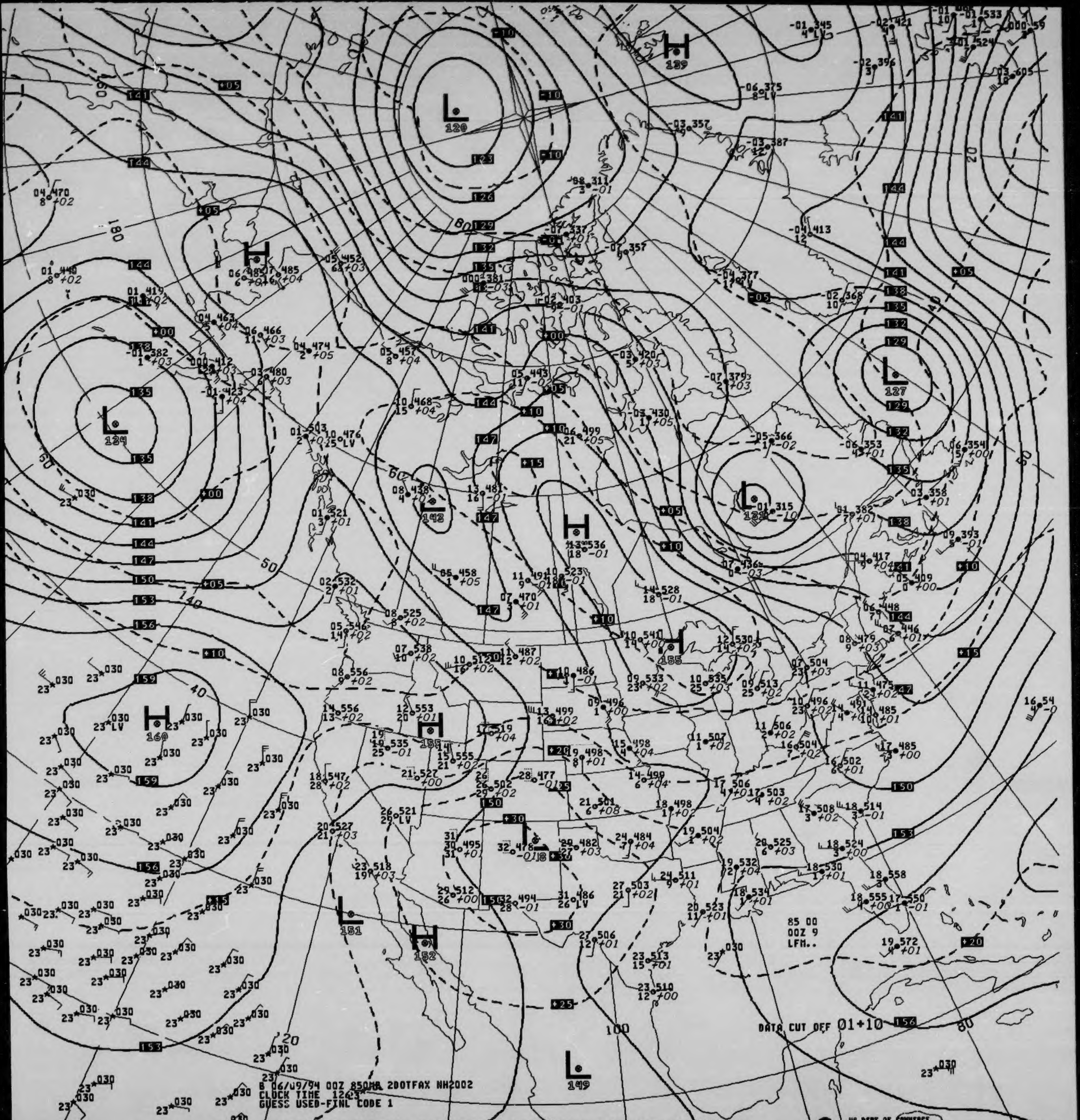

H
139
L
120
L
124
H
160
L
127
L
131
H
142
H
155
H
158
L
151
H
152
L
149
180
160
140
120
100
80
60
50
40
20
85 00
00Z 9
LFM..
DATA CUT OFF 01+10

B 06/09/94 00Z 850MB 2DOTFAX NH2002
CLOCK TIME 1263
GUESS USED-FINL CODE 1

V335 .. 850MB ANALYSIS HEIGHTS/TEMPERATURE 00Z THU 9 JUN 94

US DEPT OF COMMERCE
NOAA/NWS/NMC WASHINGTON

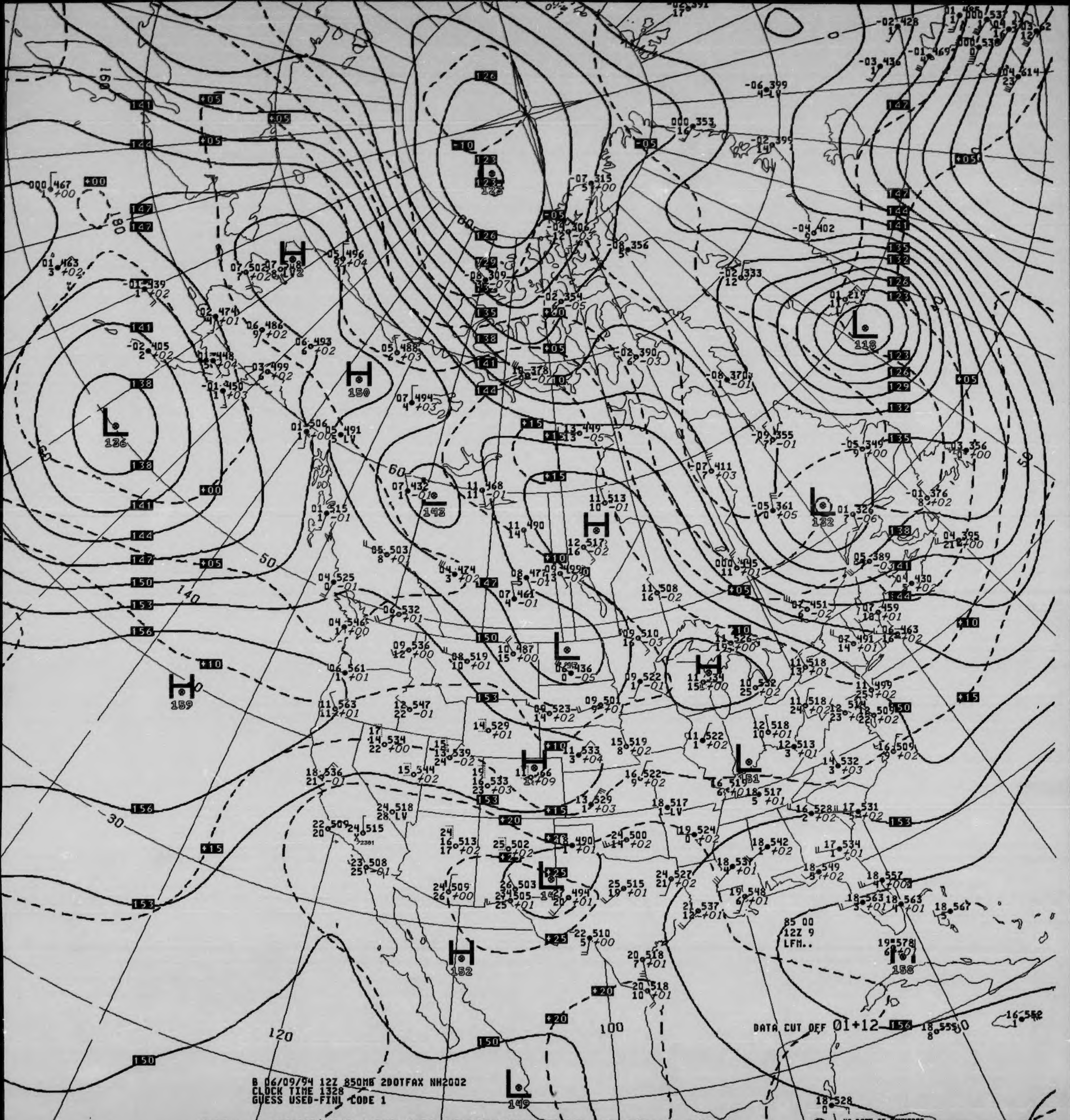
126
123
118
132
136
143
150
159
152
149
151
156
158
DATA CUT OFF 01+12
85 00
12Z 9
LFM..
160
180
140
120
100
80
60
50
30

B 06/09/94 12Z 850MB 2DOTFAX NH2002
CLOCK TIME 1328
GUESS USED-FINL CODE 1

V435 .. 850MB ANALYSIS HEIGHTS/TEMPERATURE 12Z THU 9 JUN 94

US DEPT OF COMMERCE
NOAA/NWS/NMC WASHINGTON

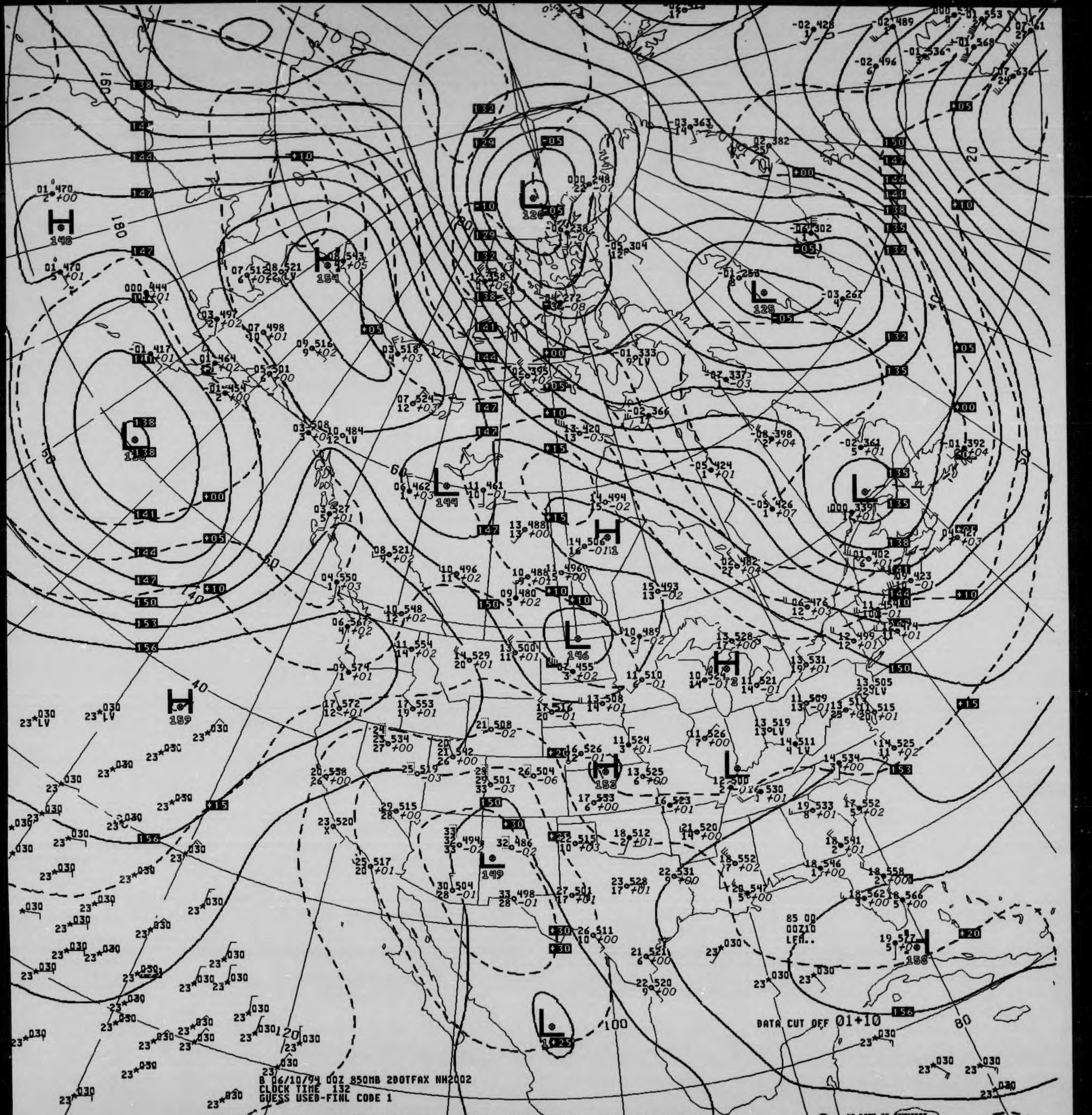

B 06/10/94 00Z 850MB 2DOTFAX NH2002
CLOCK TIME 132
GUESS USED-FINL CODE 1

DATA CUT OFF 01+10

030 V035 .. 850MB ANALYSIS HEIGHTS/TEMPERATURE 00Z FRI 10 JUN 94

US DEPT OF COMMERCE
NOAA/NWS/NMC WASHINGTON

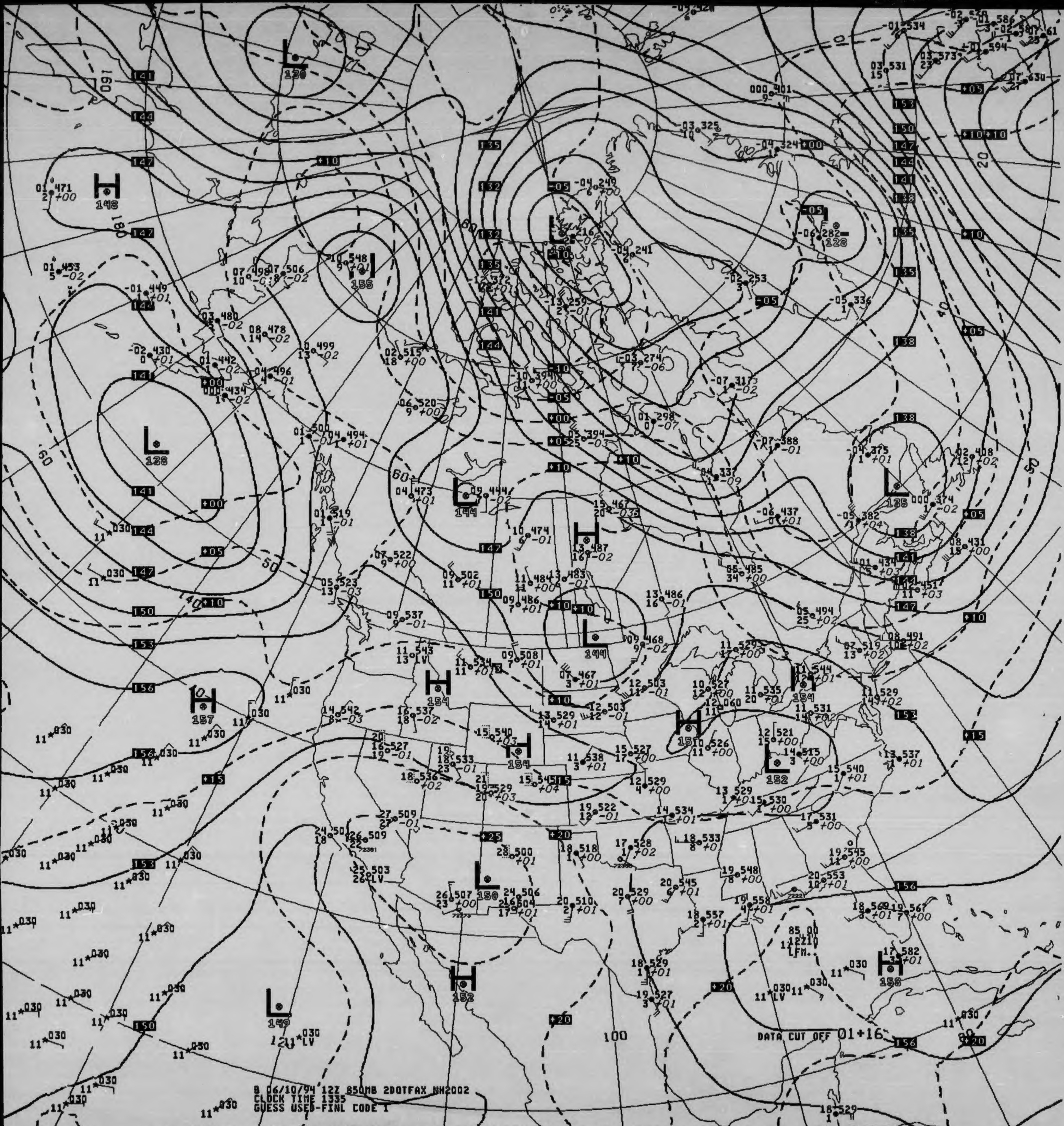
DATA CUT OFF 01+16
85.00
1221Q
LFM.
H
148
L
128
L
120
L
144
L
135
L
152
L
150
L
149
H
157
H
154
H
151
H
152
H
158
100
US DEPT OF COMMERCE
NOAA/NWS/NMC WASHINGTON

B 06/10/94 12Z 850MB 2DOTFAX NH2002
CLOCK TIME 1335
GUESS USED-FINL CODE I

030 V435 .. 850MB ANALYSIS HEIGHTS/TEMPERATURE 12Z FRI 10 JUN 94

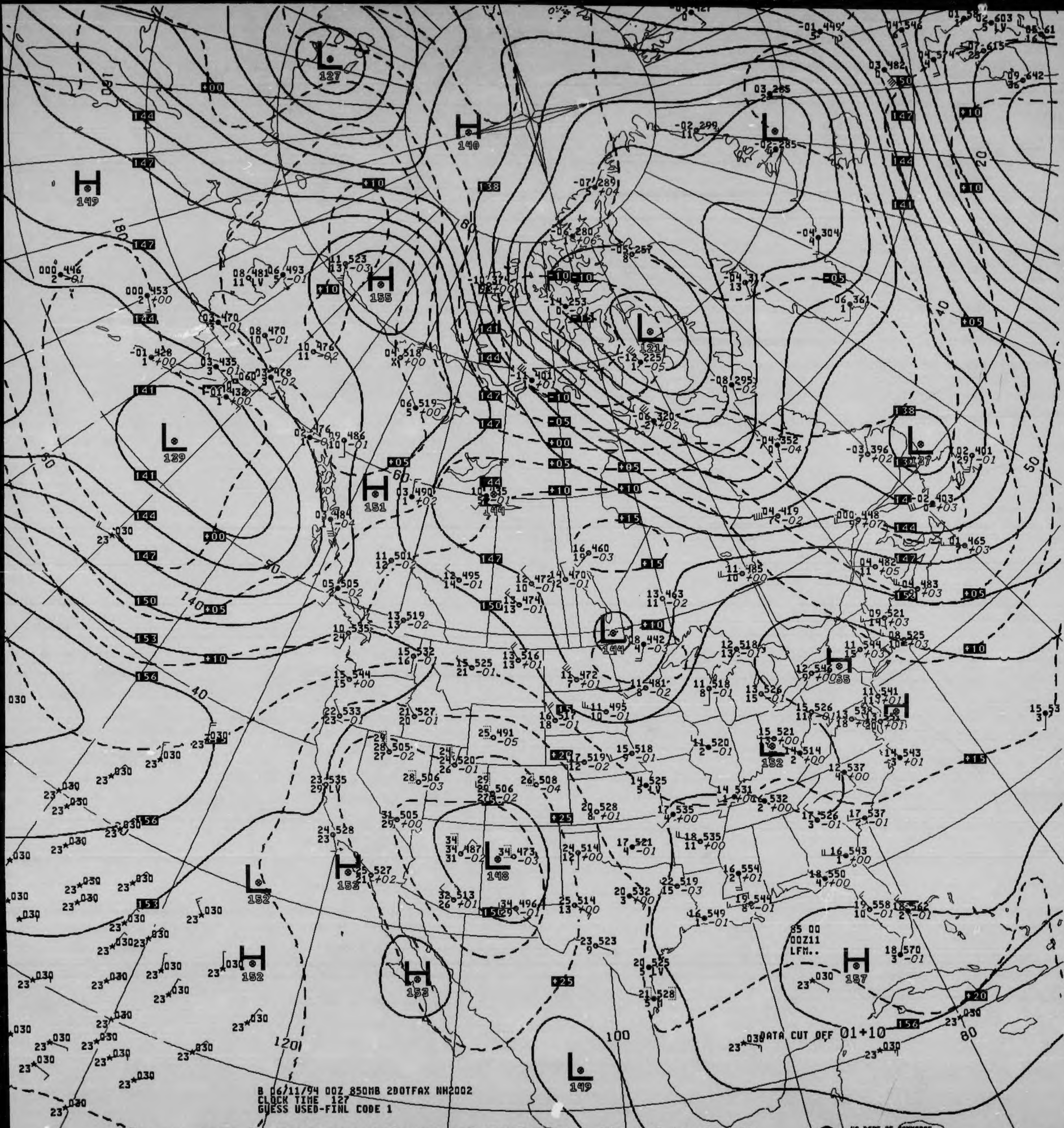
H 149
L 127
H 140
L 139
H 155
H 151
L 121
L 137
L 144
H 135
L 152
H 157
L 148
L 152
H 153
H 152
H 153
L 149
85 00
00Z11
LFM..
DATA CUT OFF 01+10

B 06/11/94 00Z 850MB 2DOTFAX NH2002
CLOCK TIME 127
GUESS USED-FINL CODE 1

V035 .. 850MB ANALYSIS HEIGHTS/TEMPERATURE 00Z SAT 11 JUN 94

US DEPT OF COMMERCE
NOAA/NWS/NMC WASHINGTON

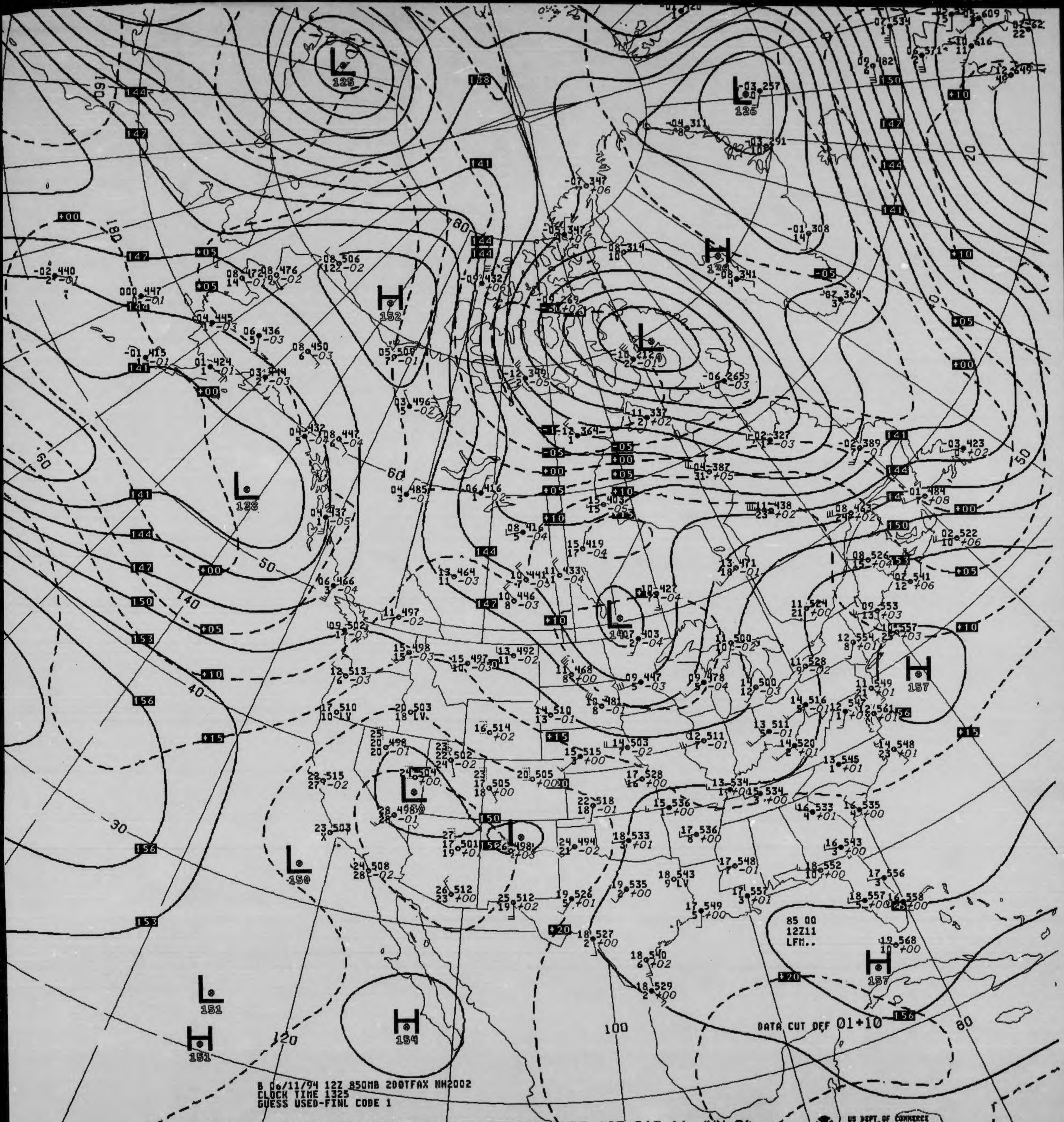
85 00
12Z11
LFM..
DATA CUT OFF 01+10
US DEPT OF COMMERCE
NOAA/NWS/NMC WASHINGTON

B 06/11/94 12Z 850MB 200TFAX NH2002
CLOCK TIME 1325
GUESS USED-FINL CODE 1

V435 .. 850MB ANALYSIS HEIGHTS/TEMPERATURE 12Z SAT 11 JUN 94

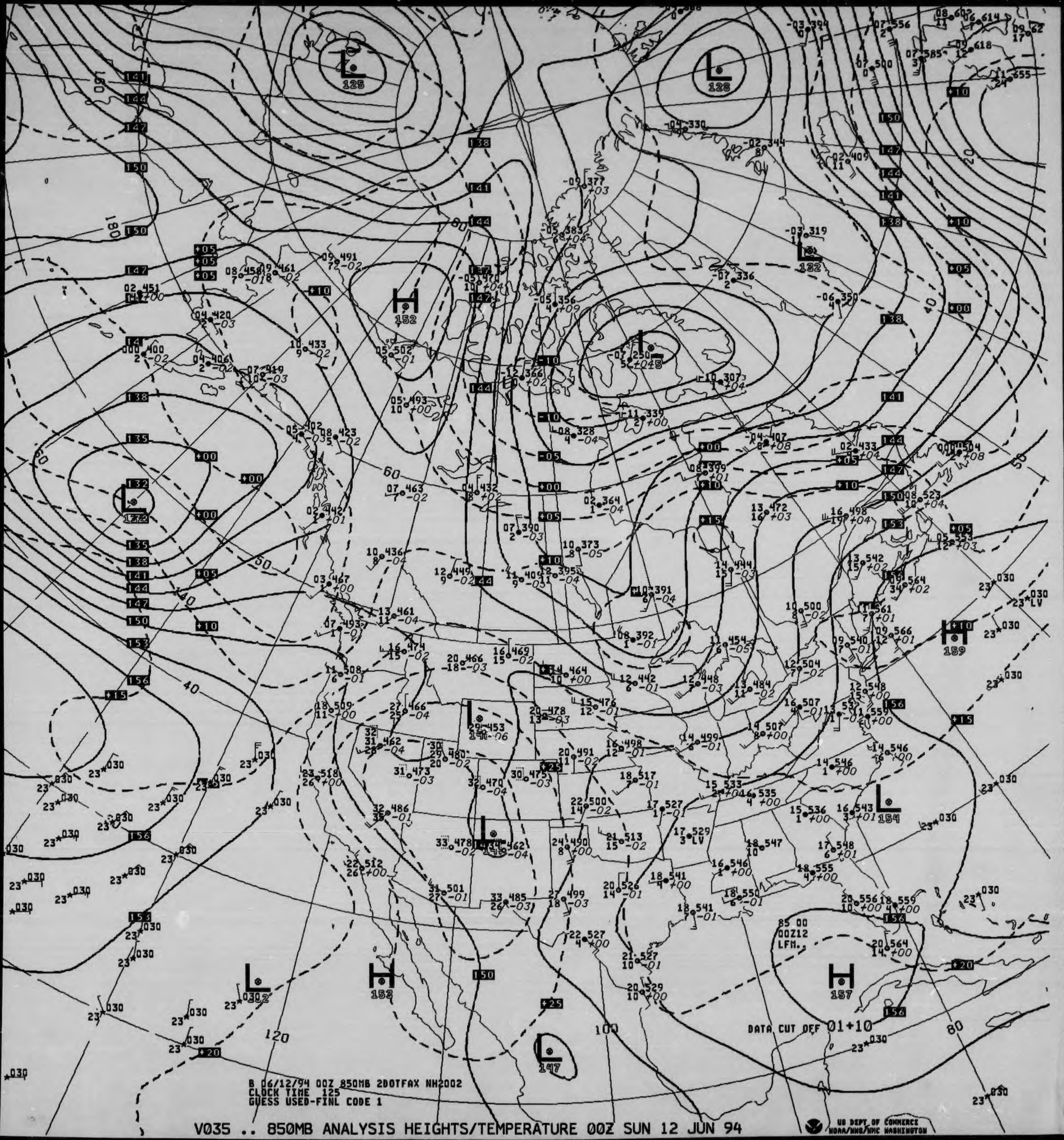

L 125
L 128
L 132
H 152
L 132
L 154
H 159
H 153
L 302
L 147
H 157
DATA CUT OFF 01+10
85 00
00Z12
LFM.

B 06/12/94 00Z 850MB 2DOTFAX NH2002
CLOCK TIME 125
GUESS USED-FINL CODE 1

V035 .. 850MB ANALYSIS HEIGHTS/TEMPERATURE 00Z SUN 12 JUN 94

US DEPT OF COMMERCE
NOAA/NWS/NMC WASHINGTON

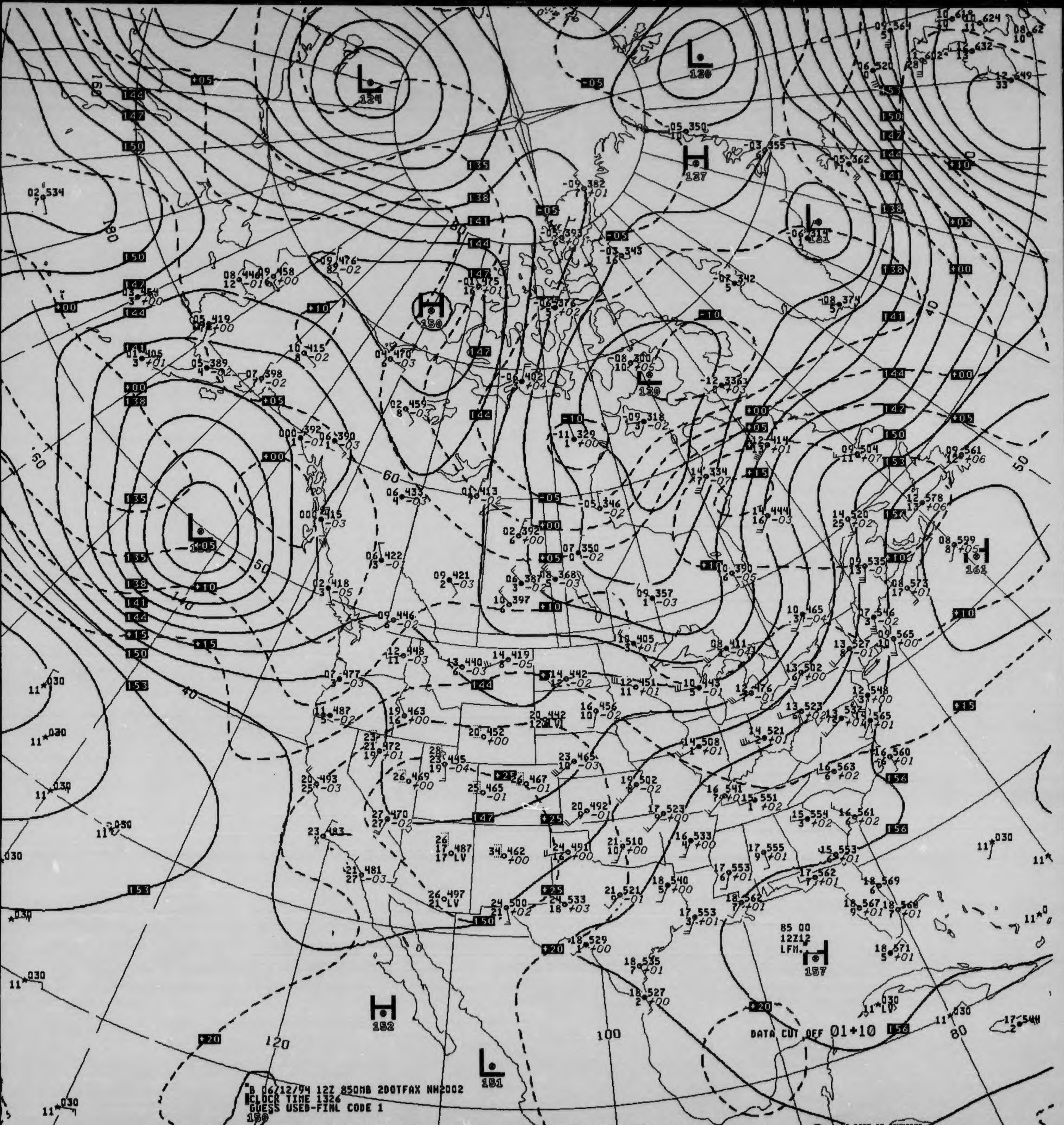
L 124
L 130
H 127
L 131
H 150
L 130
L 125
H 161
H 157
H 152
L 151
85 00
12Z12
LFM.
DATA CUT OFF 01+10
B 06/12/94 12Z 850MB 2DOTFAX NH2002
CLOCK TIME 1326
GUESS USED-FINL CODE 1
120
100
80
60
50
40
US DEPT OF COMMERCE
NOAA/NWS/NMC WASHINGTON

V435 .. 850MB ANALYSIS HEIGHTS/TEMPERATURE 12Z SUN 12 JUN 94

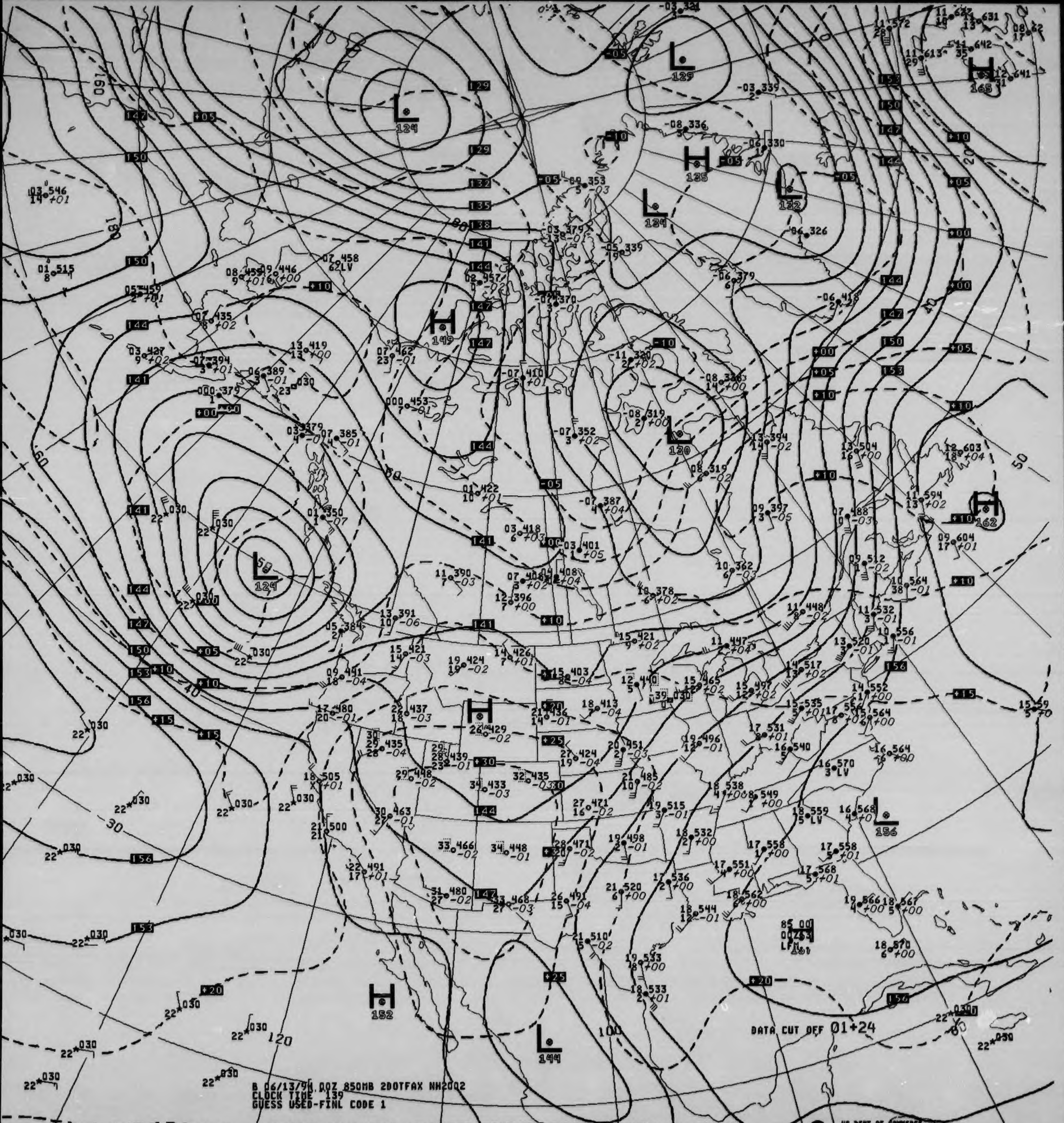
L 124
L 129
H 135
L 134
L 132
H 165
H 149
L 124
L 130
H 162
H 152
L 144
L 156
DATA CUT OFF 01+24
B 06/13/94 00Z 850MB 200TFAX NH2002
CLOCK TIME 139
GUESS USED-FINL CODE 1

V035 .. 850MB ANALYSIS HEIGHTS/TEMPERATURE 00Z MON 13 JUN 94

US DEPT OF COMMERCE
NOAA/NWS/NMC WASHINGTON

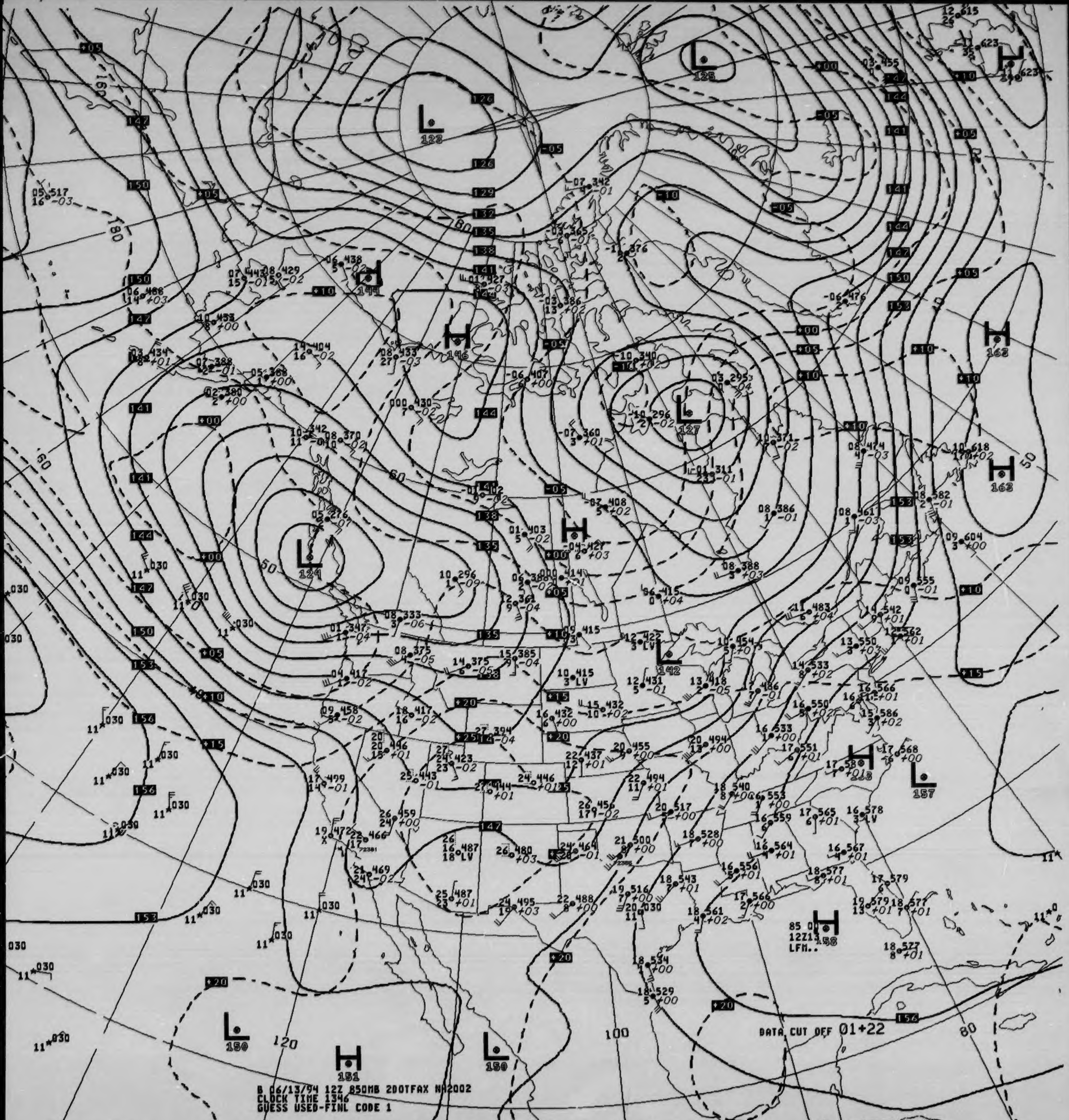
L 123
L 125
H 144
H 146
L 127
L 124
H 163
H 163
L 142
L 157
H 158
L 150
H 151
L 150
DATA CUT OFF 01+22
85 0
12Z13
LFM..

B 06/13/94 12Z 850MB 2DOTFAX NA2002
CLOCK TIME 1346
GUESS USED-FINL CODE 1

V435 .. 850MB ANALYSIS HEIGHTS/TEMPERATURE 12Z MON 13 JUN 94

US DEPT OF COMMERCE
NOAA/NWS/NMC WASHINGTON

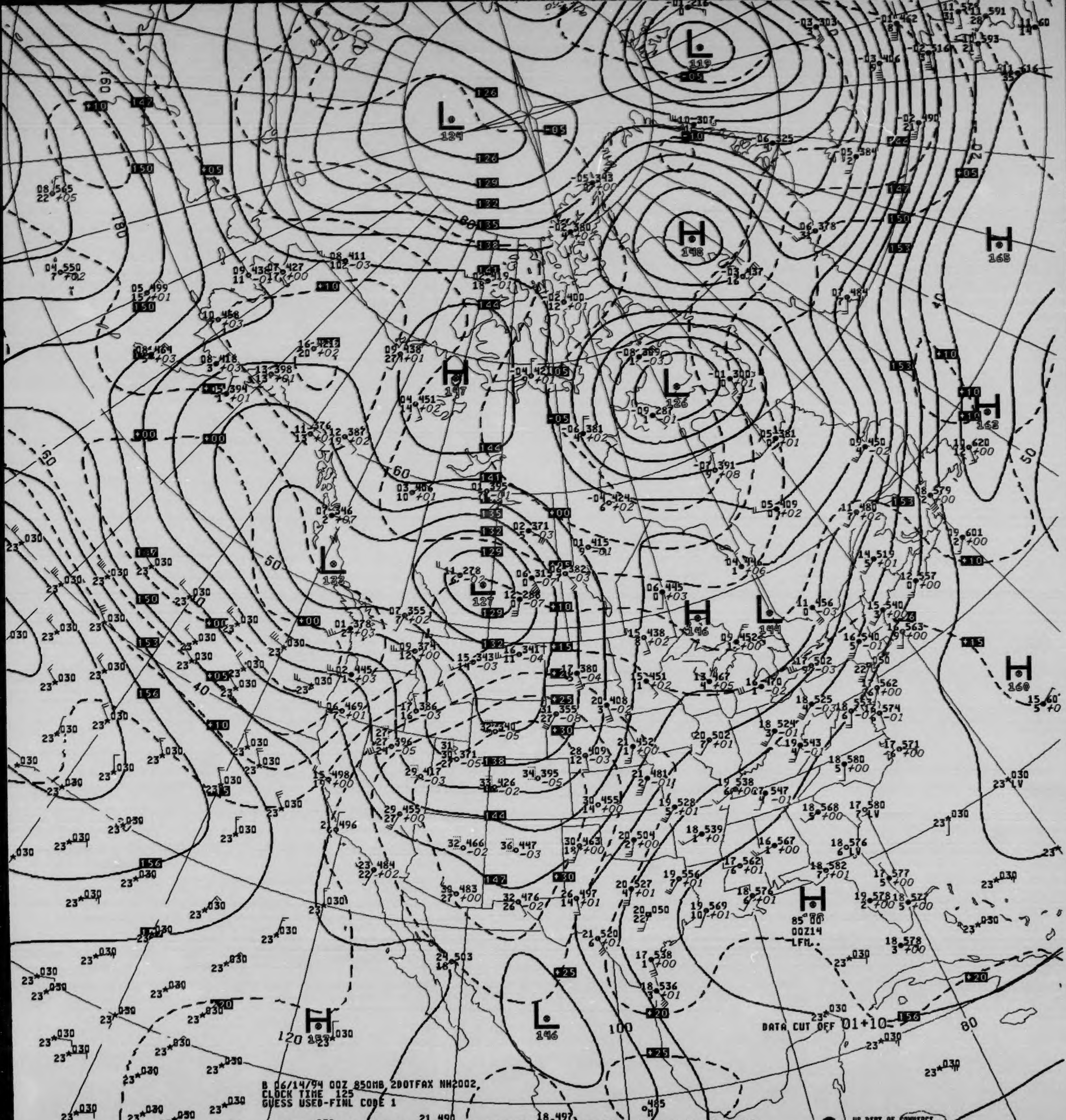
B 06/14/94 00Z 850MB 2DOTFAX NH2002
CLOCK TIME 125
GUESS USED-FINL CODE 1
DATA CUT OFF 01+10
85 00
00Z14
LFM.

V035 .. 850MB ANALYSIS HEIGHTS/TEMPERATURE 00Z TUE 14 JUN 94

US DEPT OF COMMERCE
NOAA/NWS/NMC WASHINGTON

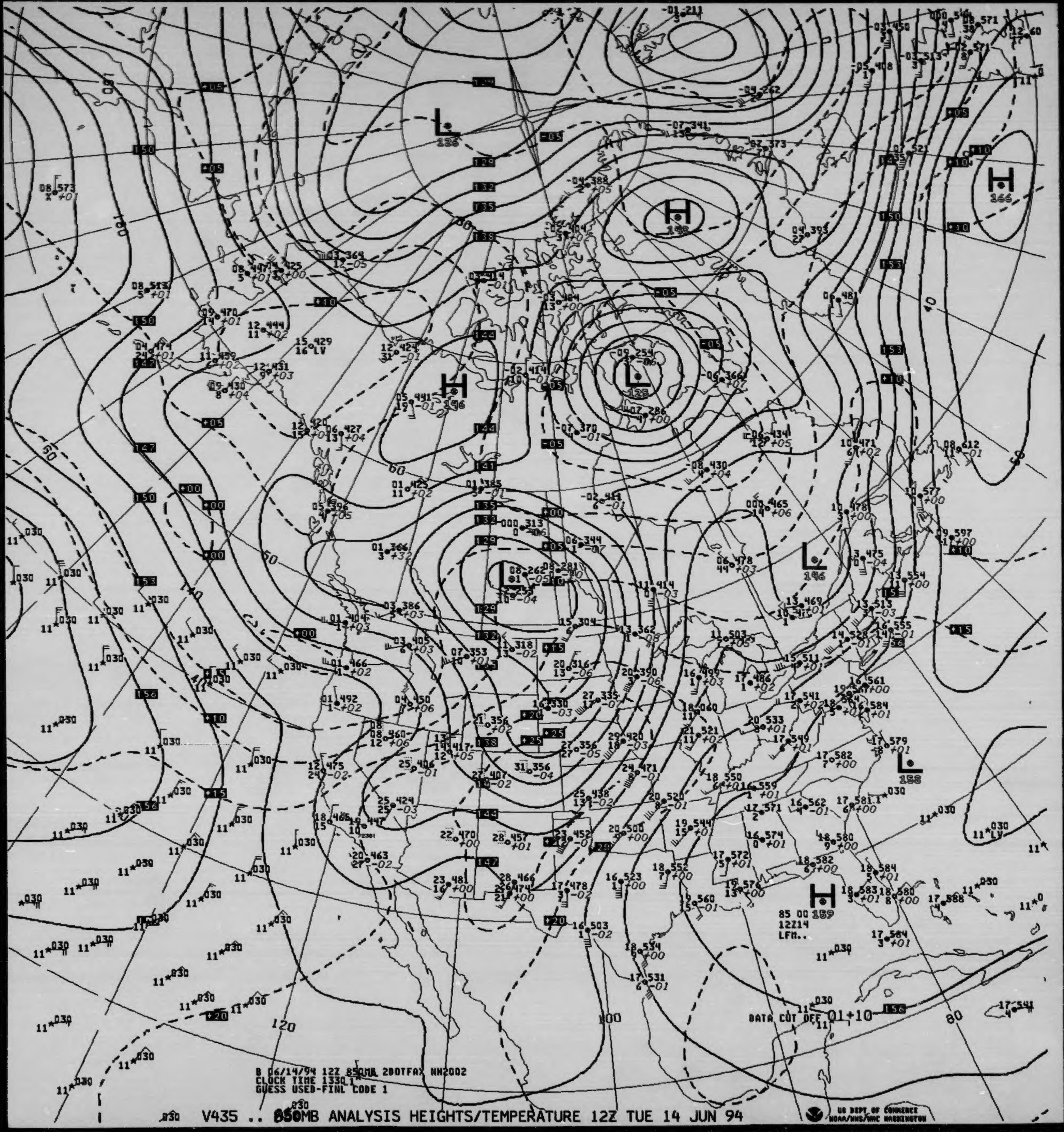
L 126
H 148
H 166
L 125
H 146
L 146
L 158
H 159
85 00
12Z14
LFM..
DATA CUT OFF 01+10
60
50
140
120
100
80
40

B 06/14/94 12Z 850MB 2DOTFAX NH2002
CLOCK TIME 1330
GUESS USED-FINL CODE 1

V435 .. 850MB ANALYSIS HEIGHTS/TEMPERATURE 12Z TUE 14 JUN 94

US DEPT OF COMMERCE
NOAA/NWS/NMC WASHINGTON

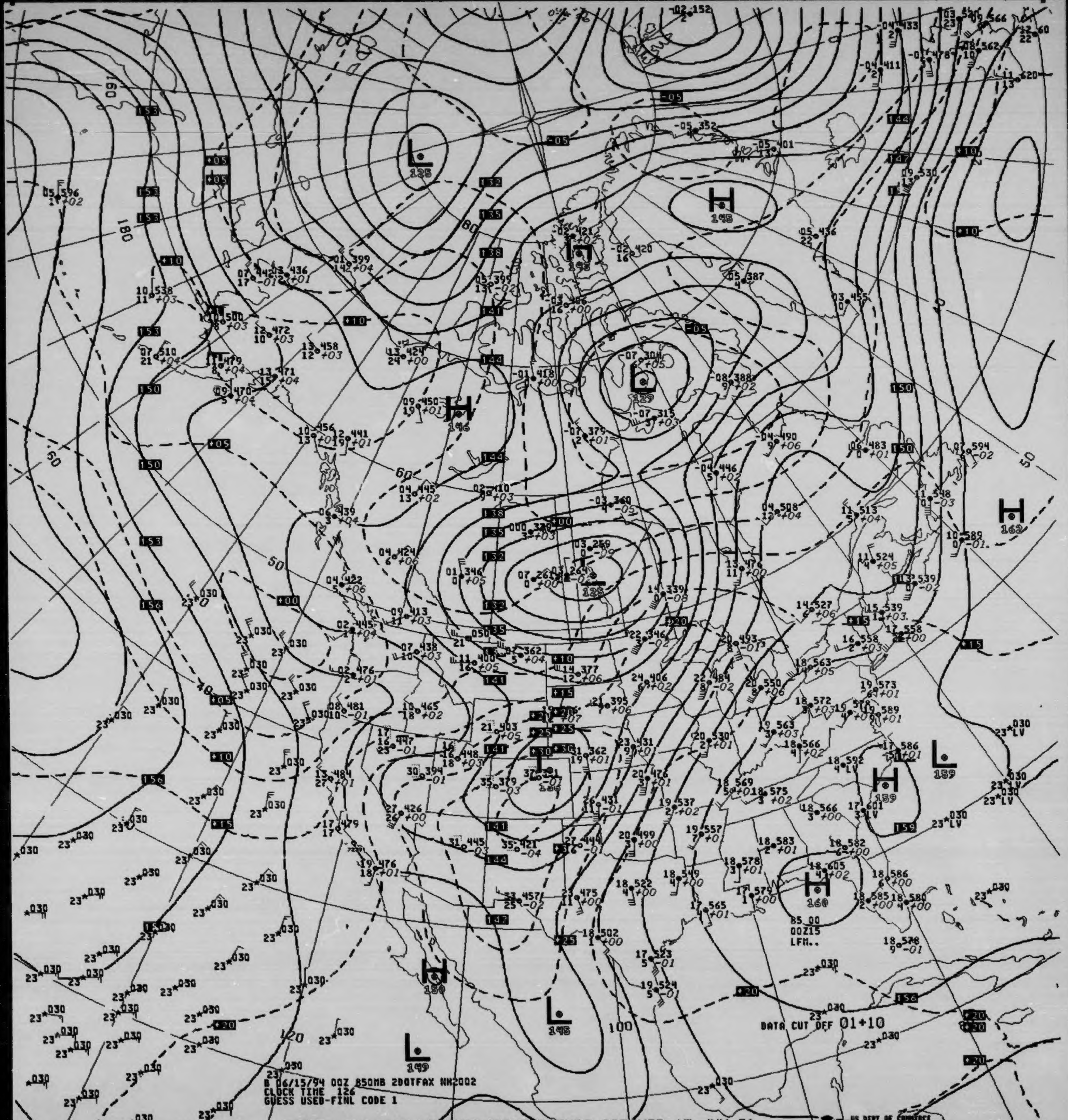
B 06/15/94 00Z 850MB 2DOTFAX NH2002
CLOCK TIME 126
GUESS USED-FINL CODE 1
DATA CUT OFF 01+10
85 00
00Z15
LFM..
US DEPT OF COMMERCE
NOAA/NWS/NMC WASHINGTON
H
L
125
145
146
129
126
162
159
160
150
148
149
60
50
40
100
120
160
180

V035 .. 850MB ANALYSIS HEIGHTS/TEMPERATURE 00Z WED 15 JUN 94

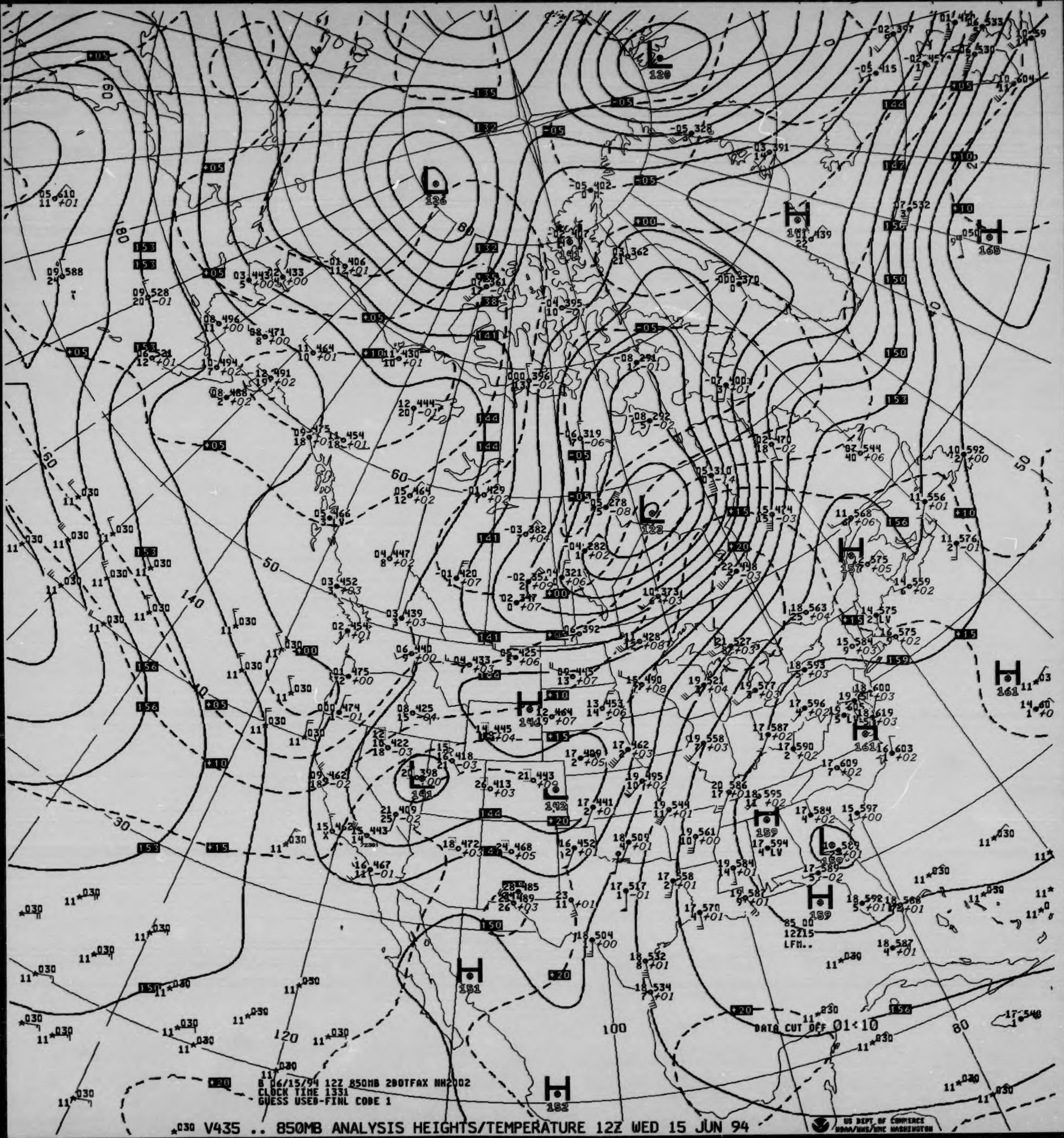


H 163
L 128
L 124
H 137
H 140
L 115
L 145
H 149
L 156
H 141
H 159
H 152
L 148
BEST AVAILABLE COPY
DATA CUT OFF 01+10
85 00
00Z16
LFM..
B 06/16/94 00Z 850MB 280TFAX NH2002
CLOCK TIME 1223
GUESS USED-FINL CODE 1
US DEPT OF COMMERCE
NOAA/NWS/NMC WASHINGTON

V035 .. 850MB ANALYSIS HEIGHTS/TEMPERATURE 00Z THU 16 JUN 94

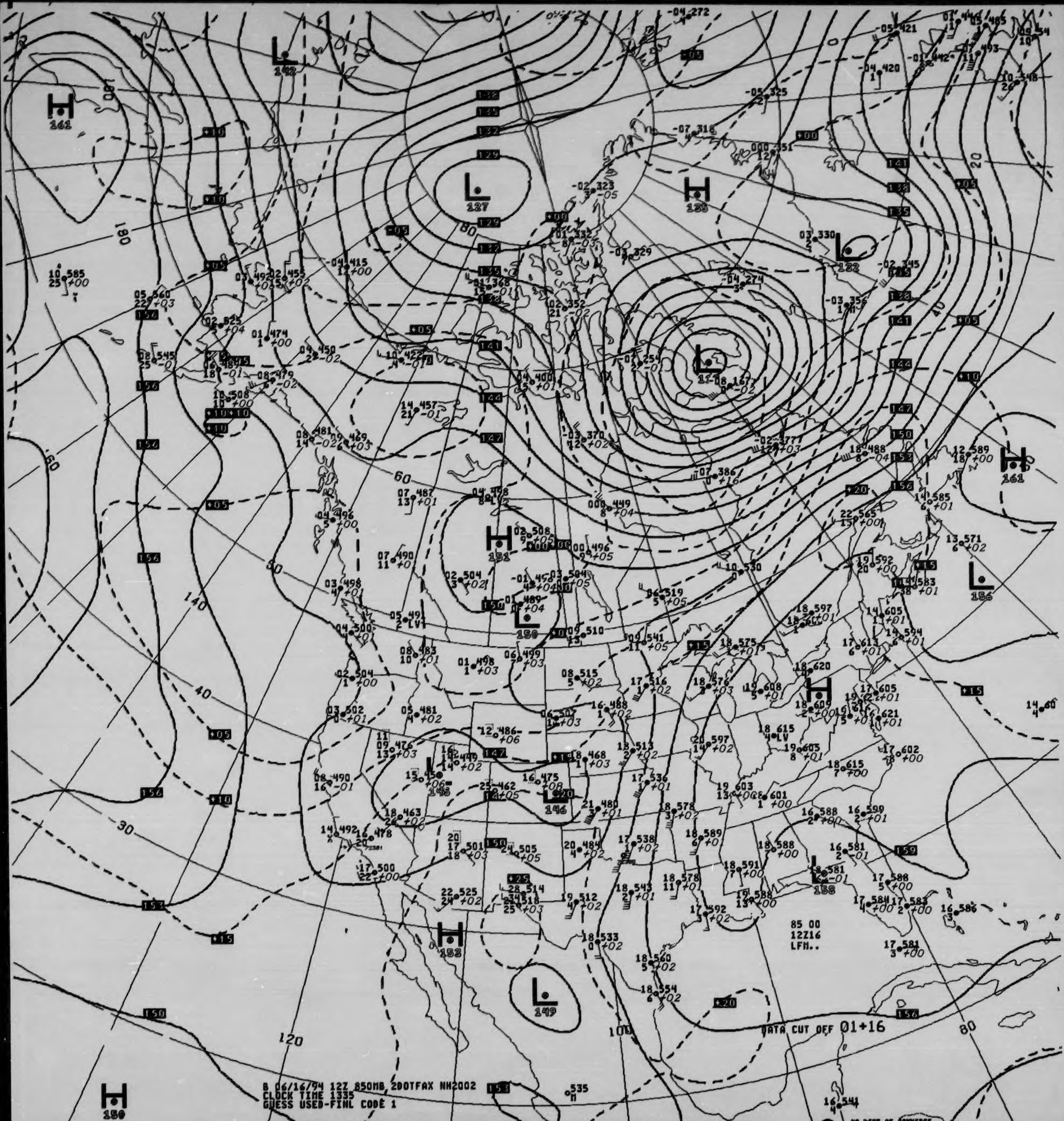
8 06/16/94 12Z 850MB, 2DOTFAX NH2002
CLOCK TIME 1335
GUESS USED-FINL CODE 1
DATA CUT OFF 01+16
85 00
12Z16
LFM..
H 161
L 142
L 127
H 135
L 132
L 12
H 161
H 151
L 150
L 156
H
L 145
L 146
L 158
H 153
L 149
H 150
180
160
140
120
100
80
60
40
30
20

V435 .. 850MB ANALYSIS HEIGHTS/TEMPERATURE 12Z THU 16 JUN 94

US DEPT OF COMMERCE
NOAA/NWS/NMC WASHINGTON

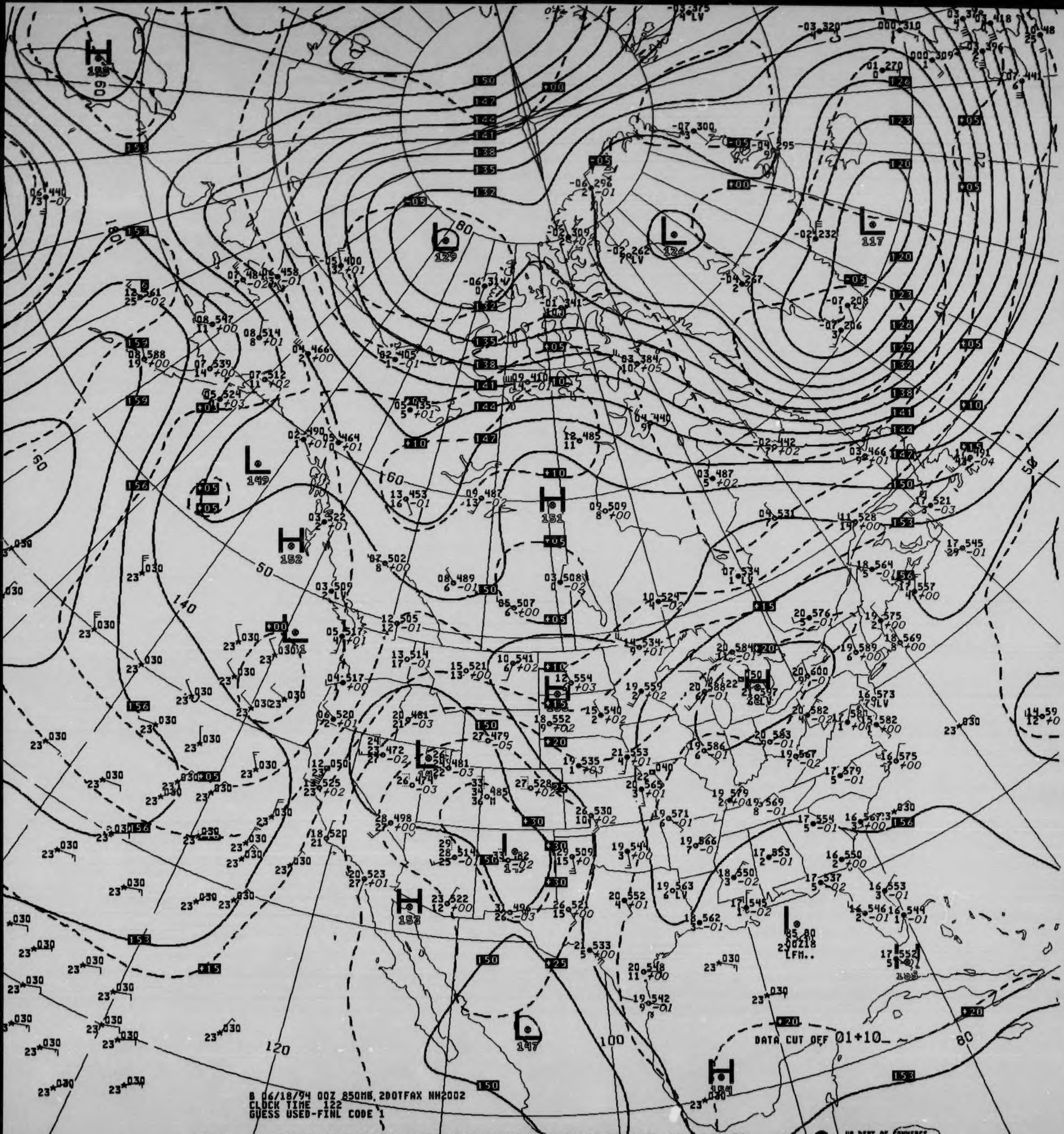
B 06/18/94 00Z 850MB 2DOTFAX NH2002
CLOCK TIME 122
GUESS USED-FINL CODE 1
DATA CUT OFF 01+10
H
L
150
153
156
147
141
138
135
132
129
126
123
120
117
149
151
152
147
120
140
100
80
60
50

V035 .. 850MB ANALYSIS HEIGHTS/TEMPERATURE 00Z SAT 18 JUN 94

US DEPT OF COMMERCE
NOAA/NWS/NMC WASHINGTON

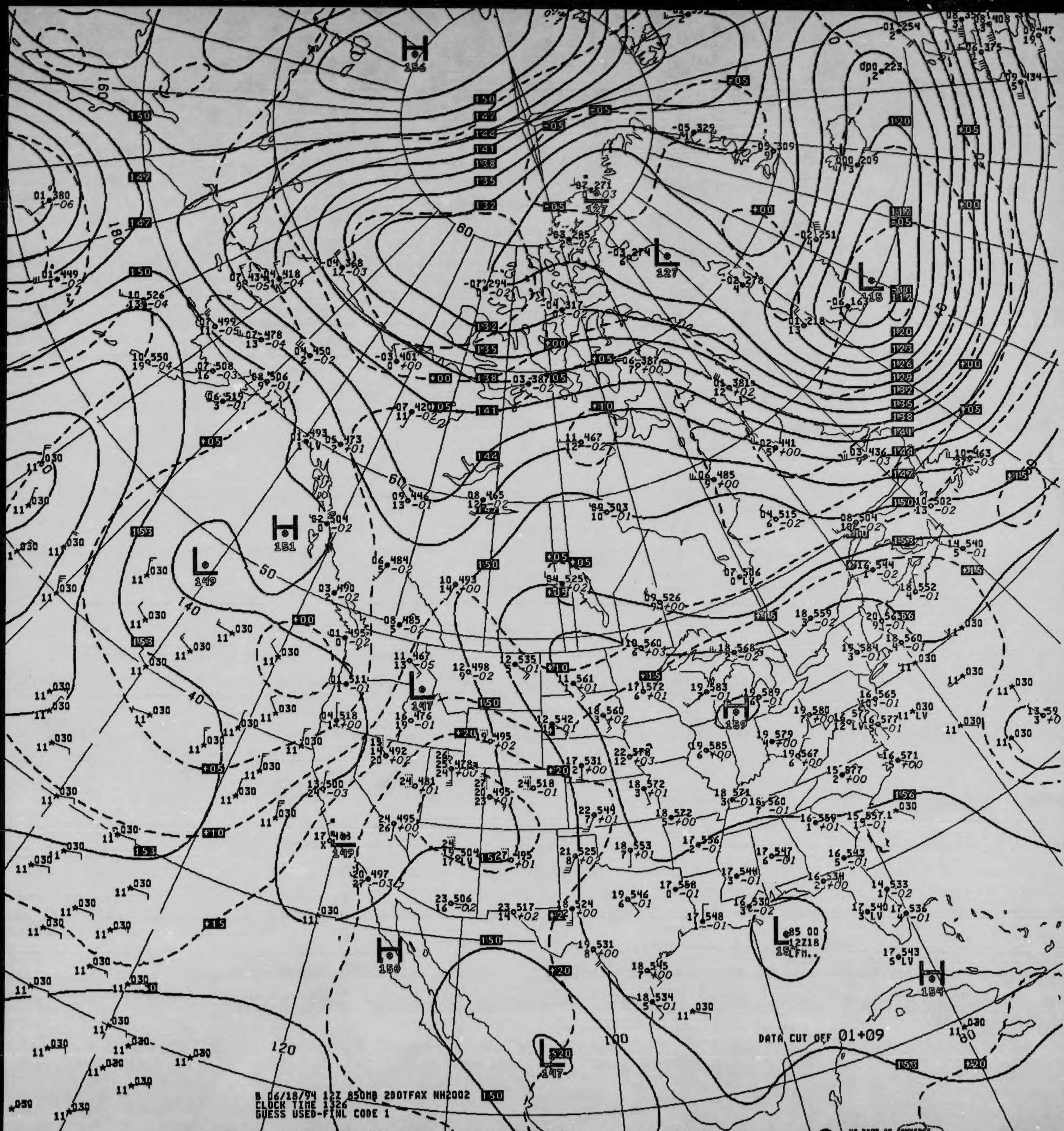
B 06/18/94 12Z 850MB 2DOTFAX NH2002
CLOCK TIME 1326
GUESS USED-FINL CODE 1
DATA CUT OFF 01+09
H 156
H 151
L 149
L 127
L 115
L 147
H 159
L 149
H 150
L 147
L 15
H 154
150
147
144
141
138
135
132
153
156
120
100
180
160
140
60
50
40

V435 .. 850MB ANALYSIS HEIGHTS/TEMPERATURE 12Z SAT 18 JUN 94

US DEPT OF COMMERCE
NOAA/NWS/NMC WASHINGTON

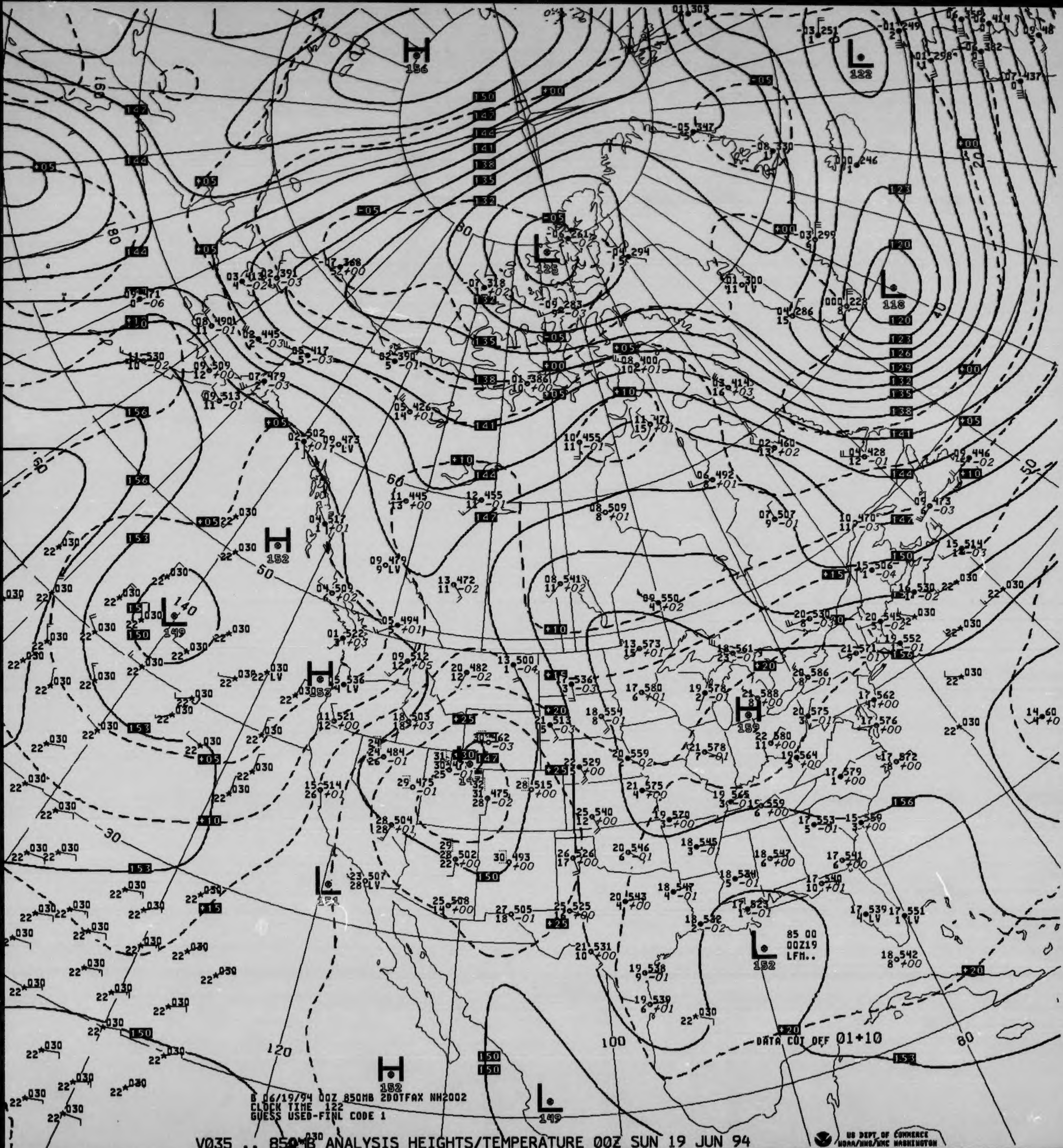
H 156
L 122
L 125
L 118
H 152
L 149
H 152
H 159
L 151
L 152
85 00
00Z19
LFM..
DATA CUT OFF 01+10
H 152
L 149
B 06/19/94 00Z 850MB 2DOTFAX NH2002
CLOCK TIME 122
GUESS USED-FINL CODE 1
US DEPT OF COMMERCE
NOAA/NWS/NMC WASHINGTON

V035 .. 850MB ANALYSIS HEIGHTS/TEMPERATURE 00Z SUN 19 JUN 94

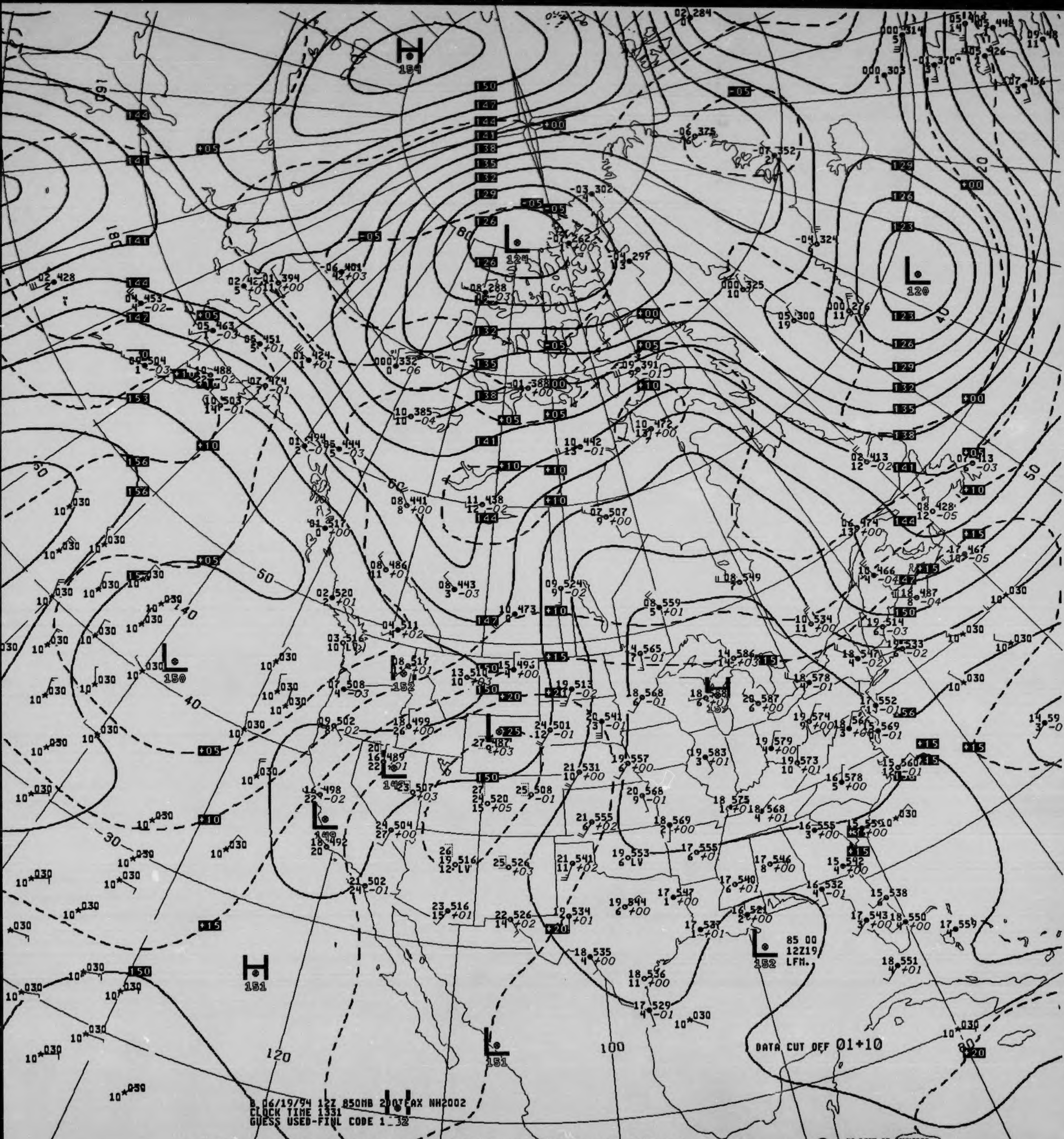
H 184
L 124
L 120
L 150
H 152
L 149
L 146
L 152
H 151
L 151
85 00
12Z19
LFM.
DATA CUT OFF 01+10
B 06/19/94 12Z 850MB 2007FAX NH2002
CLOCK TIME 1331
GUESS USED-FINL CODE 1 32
US DEPT OF COMMERCE
NOAA/NWS/NMC WASHINGTON

V435 .. 850MB ANALYSIS HEIGHTS/TEMPERATURE 12Z SUN 19 JUN 94

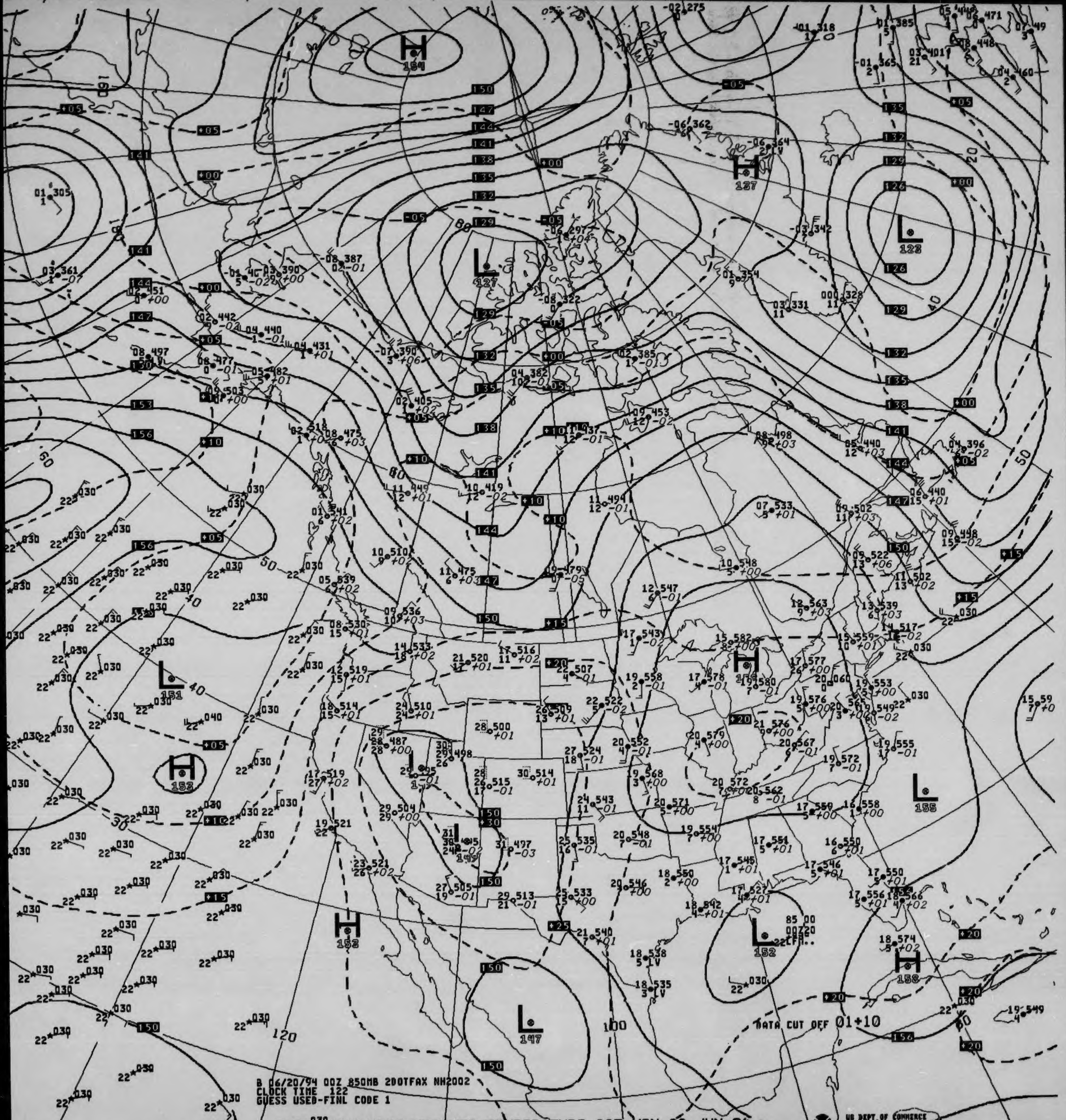
DATA CUT OFF 01+10
H
184
H
137
L
127
L
123
L
151
H
152
H
152
L
154
L
152
L
155
H
158
L
147

B 06/20/94 00Z 850MB 2DOTFAX NH2002
CLOCK TIME 122
GUESS USED-FINL CODE 1

V035 .. 850MB ANALYSIS HEIGHTS/TEMPERATURE 00Z MON 20 JUN 94

US DEPT OF COMMERCE
NOAA/NWS/NMC WASHINGTON

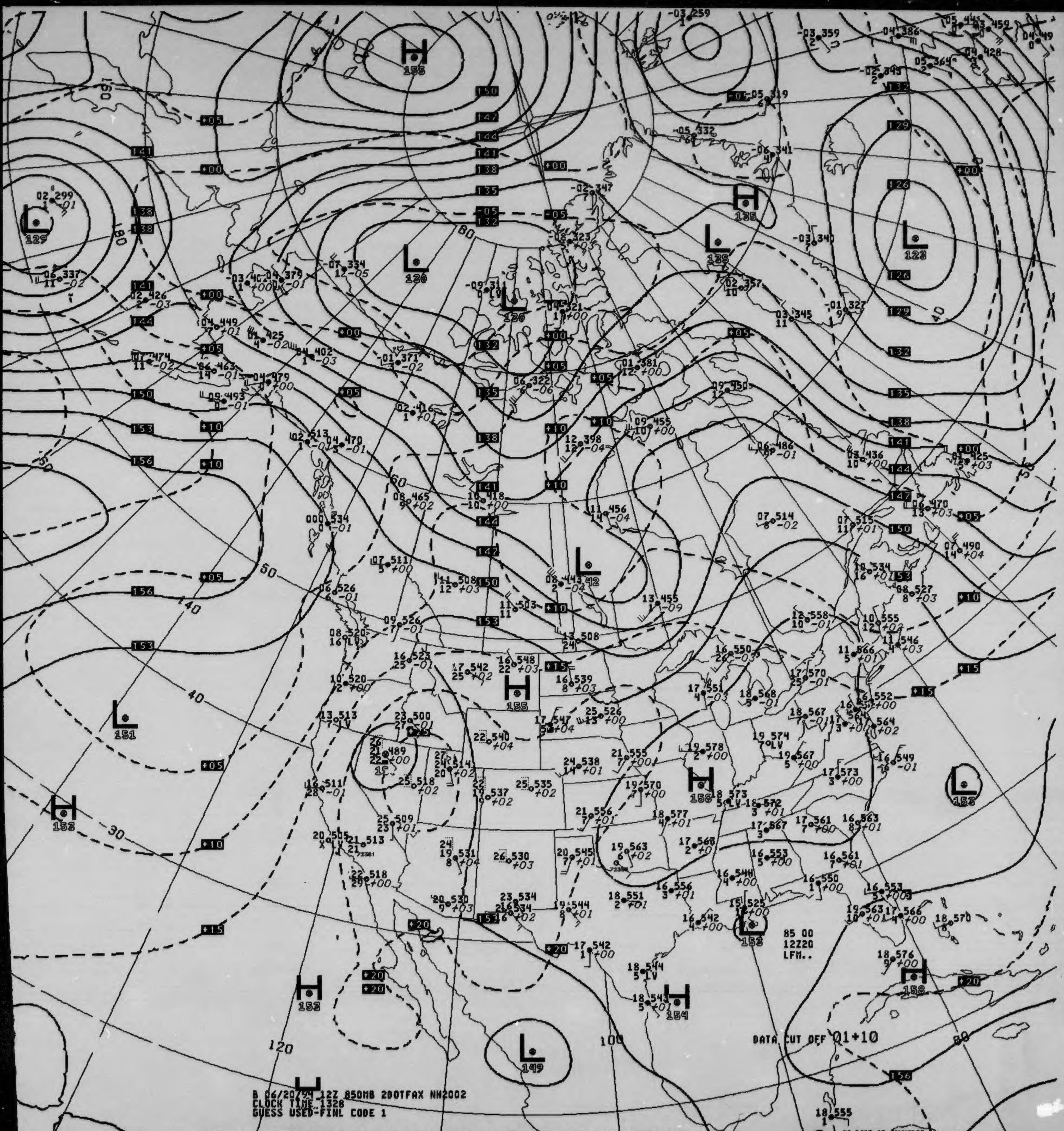
H 155
L 129
L 130
L 130
H 135
L 135
L 123
L 142
H 155
L 151
H 153
H 156
L 153
L 153
H 156
H 152
H 154
L 149
DATA CUT OFF 01+10
85 00
12Z20
LFM..
US DEPT OF COMMERCE
NOAA/NWS/NMC WASHINGTON

B 06/20/94 12Z 850MB 2DOTFAX NH2002
CLOCK TIME 1328
GUESS USED-FINL CODE 1

V435 .. 850MB ANALYSIS HEIGHTS/TEMPERATURE 12Z MON 20 JUN 94

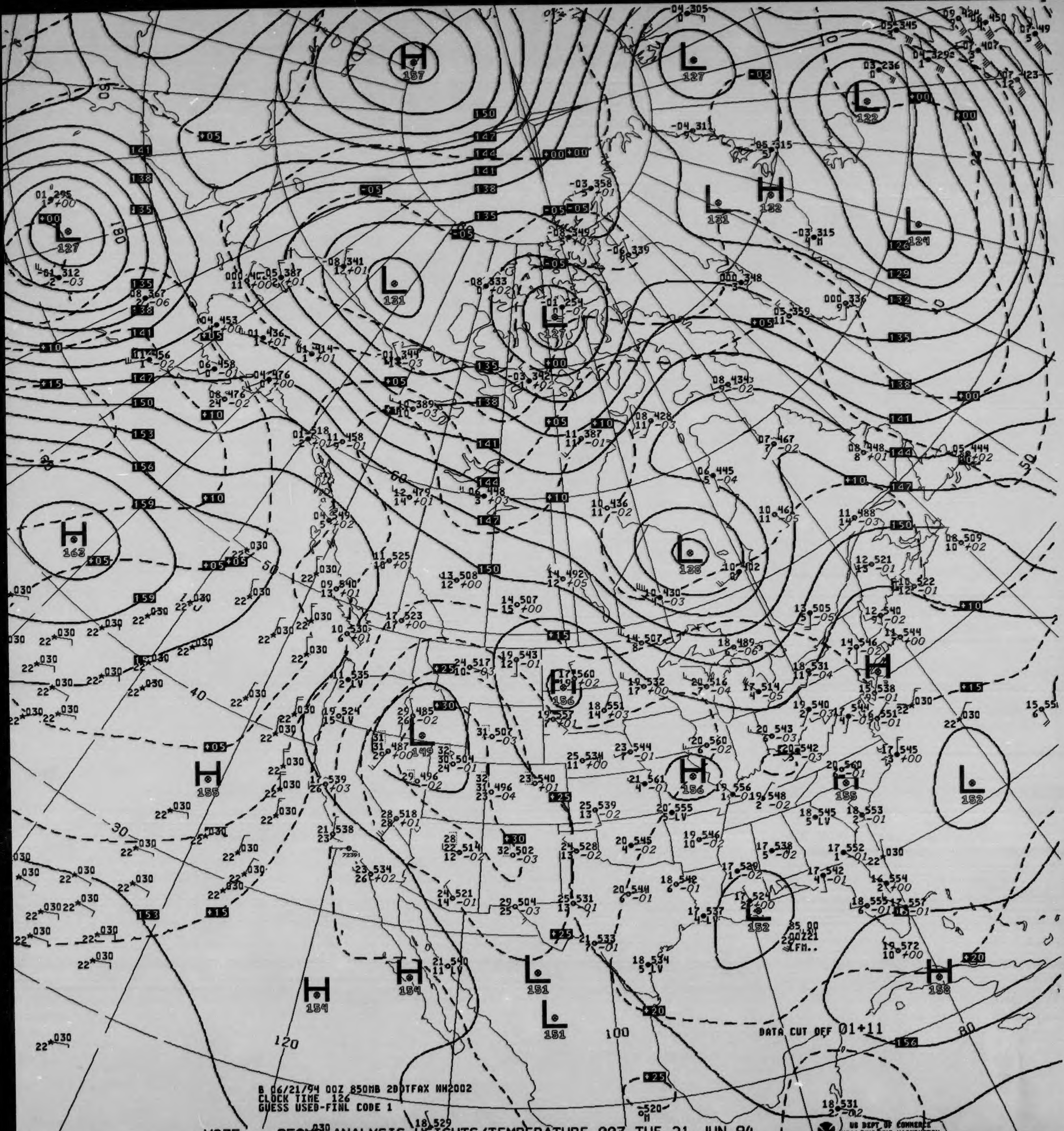
B 06/21/94 00Z 850MB 2DDTFAX NH2002
CLOCK TIME 126
GUESS USED-FINL CODE 1
DATA CUT OFF 01+11
US DEPT OF COMMERCE
NOAA/NWS/NMC WASHINGTON
H 157
L 127
L 122
L 131
H 132
L 124
L 127
L 131
L 127
H 162
L 138
H 156
L 149
H 155
H 156
H 155
L 152
L 152
H 154
H 154
L 151
L 151
H 158
120
100
80
180
150
60
50
40
30

V035 .. 850MB ANALYSIS HEIGHTS/TEMPERATURE 00Z TUE 21 JUN 94

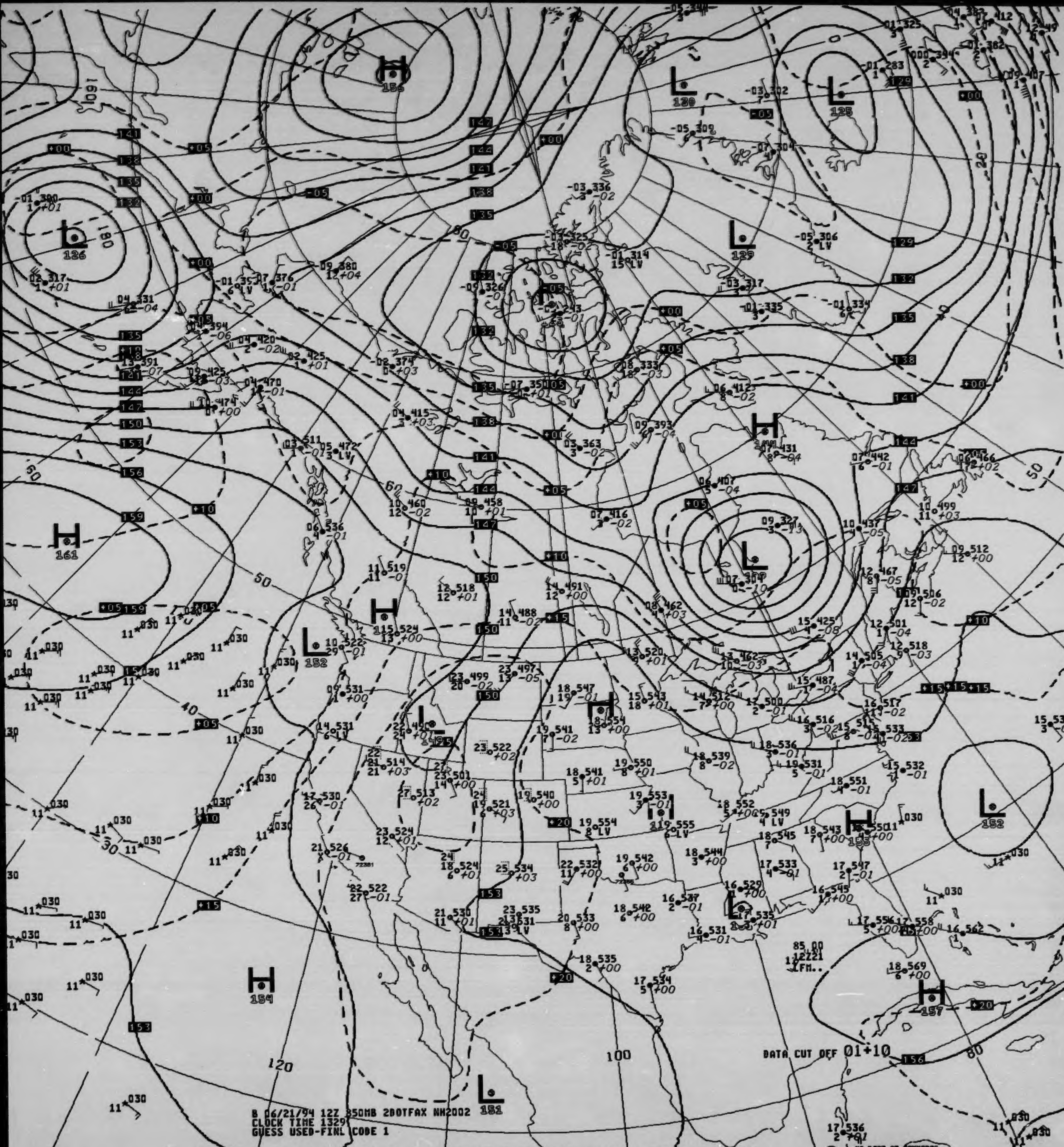
H 156
L 130
L 125
L 126
L 129
H 161
H 115
L 152
L 142
H 154
L 151
H 157
L 152
L 139
H 155
L 143
160
180
60
50
40
30
120
100
80
50
40
20
0
-05
+00
+05
+10
+15
+20
132
135
138
141
144
147
150
153
156
159
129

B 06/21/94 12Z 850MB 2BOTFAX NH2002
CLOCK TIME 1329
GUESS USED-FINL CODE 1

DATA CUT OFF 01+10

US DEPT OF COMMERCE
NOAA/NWS/NMC WASHINGTON

V435 .. 850MB ANALYSIS HEIGHTS/TEMPERATURE 12Z TUE 21 JUN 94

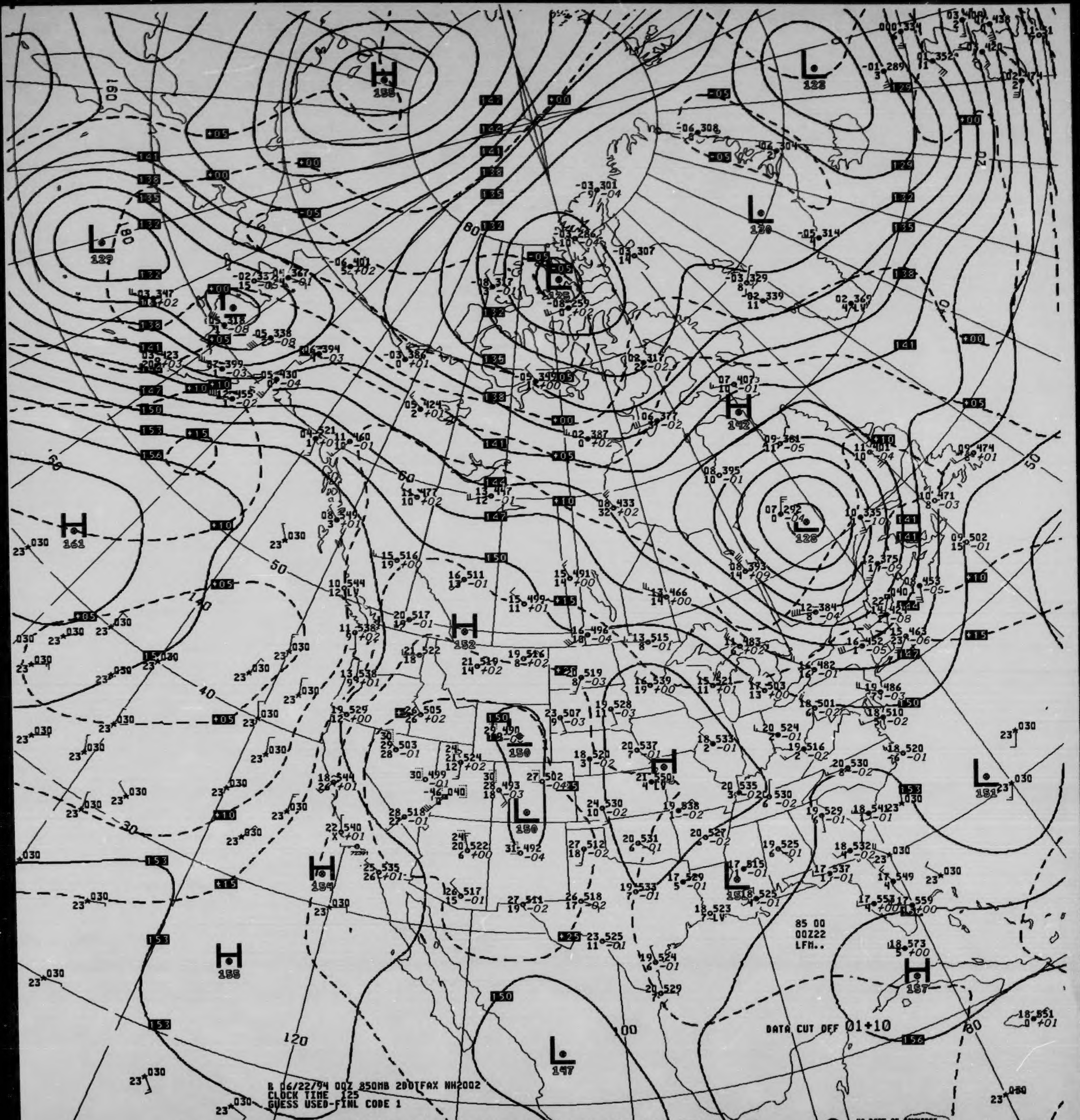
B 06/22/94 00Z 850MB 200TFAX NH2002
CLOCK TIME 125
GUESS USED-FINL CODE 1
DATA CUT OFF 01+10
85 00
00Z22
LFM..
H
L
US DEPT OF COMMERCE
NOAA/NWS/NMC WASHINGTON

030 V035 .. 850MB ANALYSIS HEIGHTS/TEMPERATURE 00Z WED 22 JUN 94

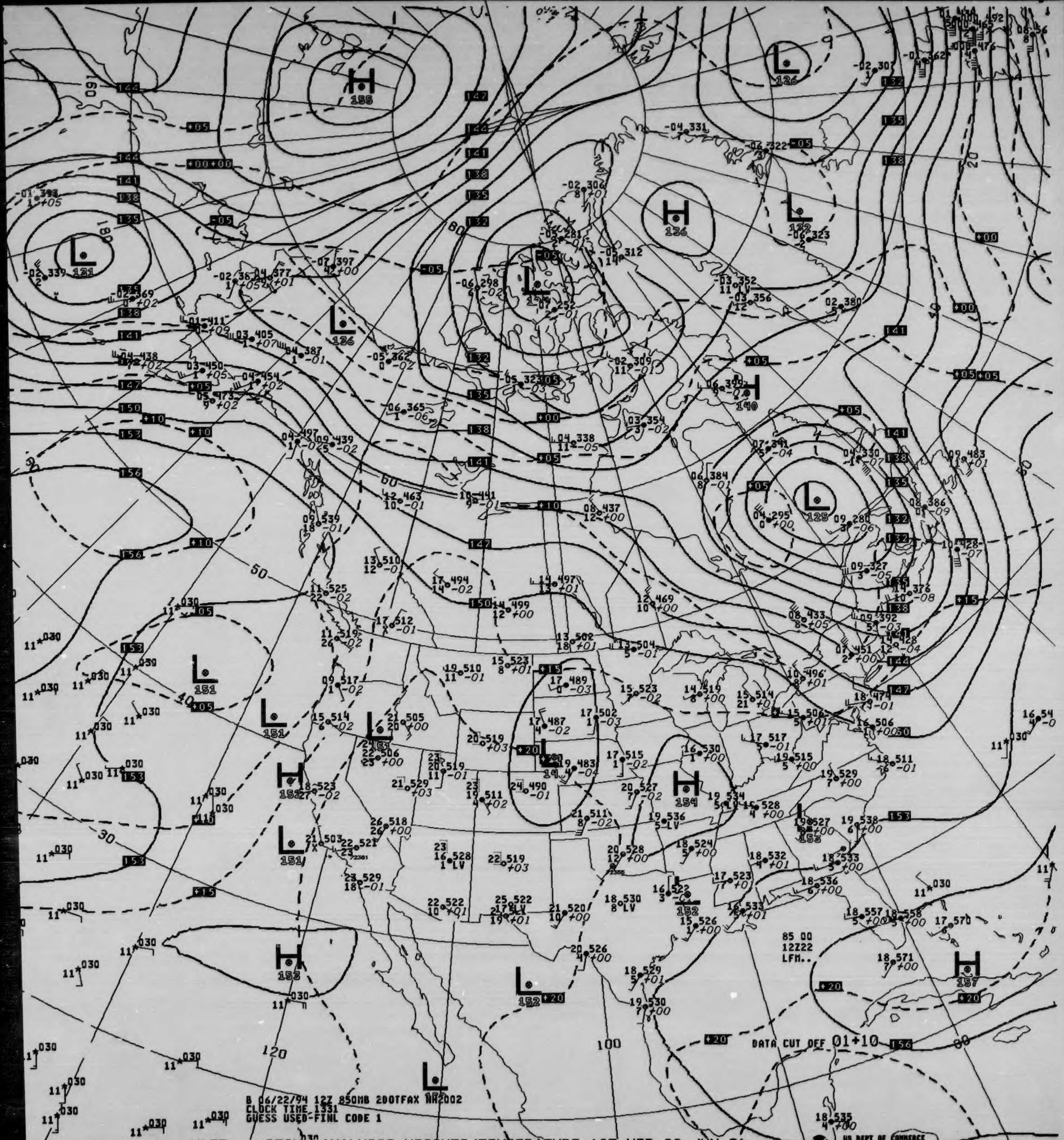
DATA CUT OFF 01+10
85 00
12Z22
LFM..
B 06/22/94 12Z 850MB 2DOTFAX NA2002
CLOCK TIME 1331
GUESS USED-FINL CODE 1
US DEPT OF COMMERCE
NOAA/NWS/NMC WASHINGTON

V435 .. 850MB ANALYSIS HEIGHTS/TEMPERATURE 12Z WED 22 JUN 94

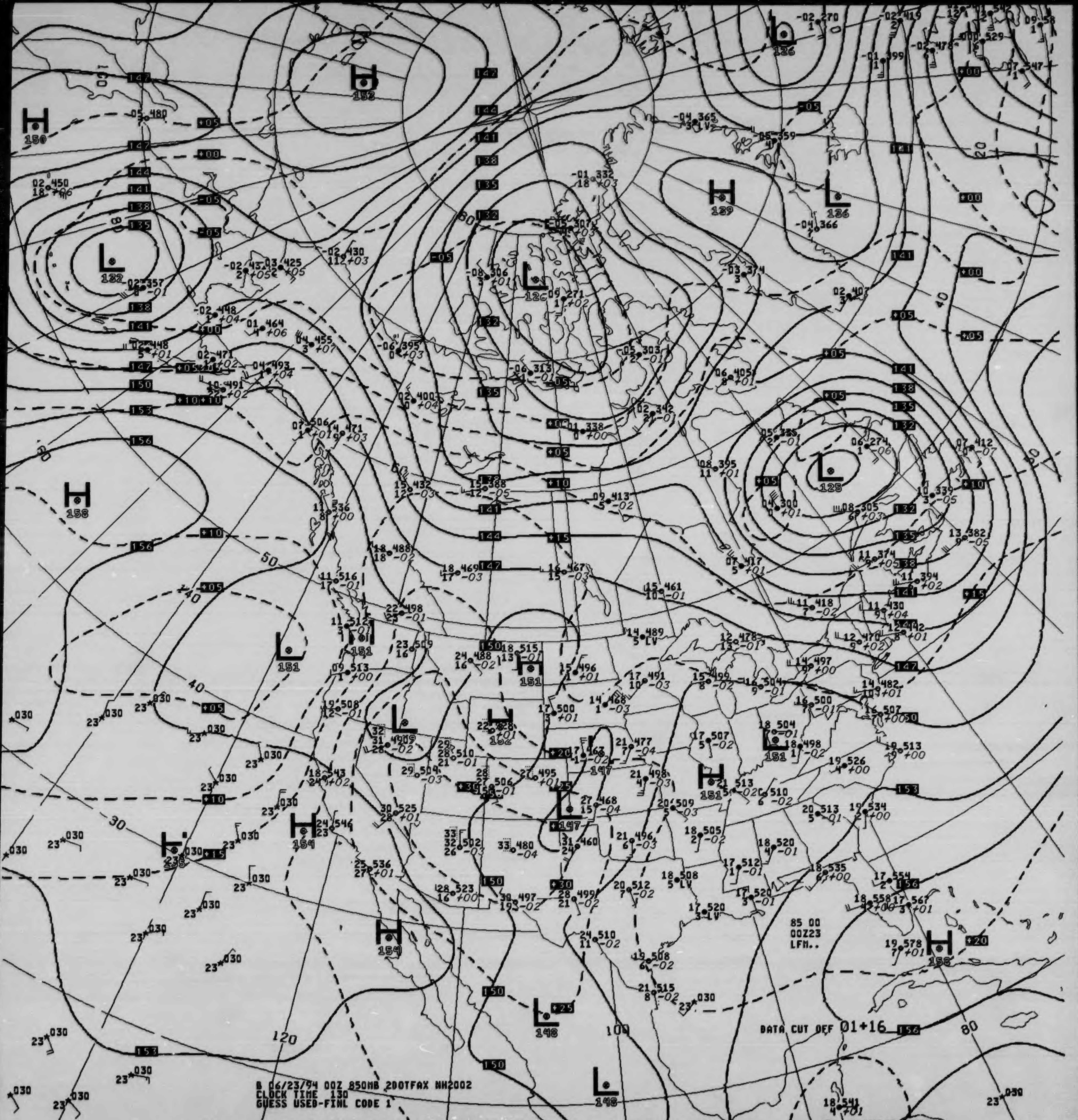
H 150
L 132
H 153
H 158
L 126
L 126
H 129
L 136
L 125
L 151
H 151
H 151
L 151
H 154
H 154
L 148
L 148
H 158
DATA CUT OFF 01+16
85 00
00Z23
LFM..

B 06/23/94 00Z 850MB 2DOTFAX NH2002
CLOCK TIME 130
GUESS USED-FINL CODE 1

030 V035 .. 850MB ANALYSIS HEIGHTS/TEMPERATURE 00Z THU 23 JUN 94

US DEPT OF COMMERCE
NOAA/NWS/NMC WASHINGTON

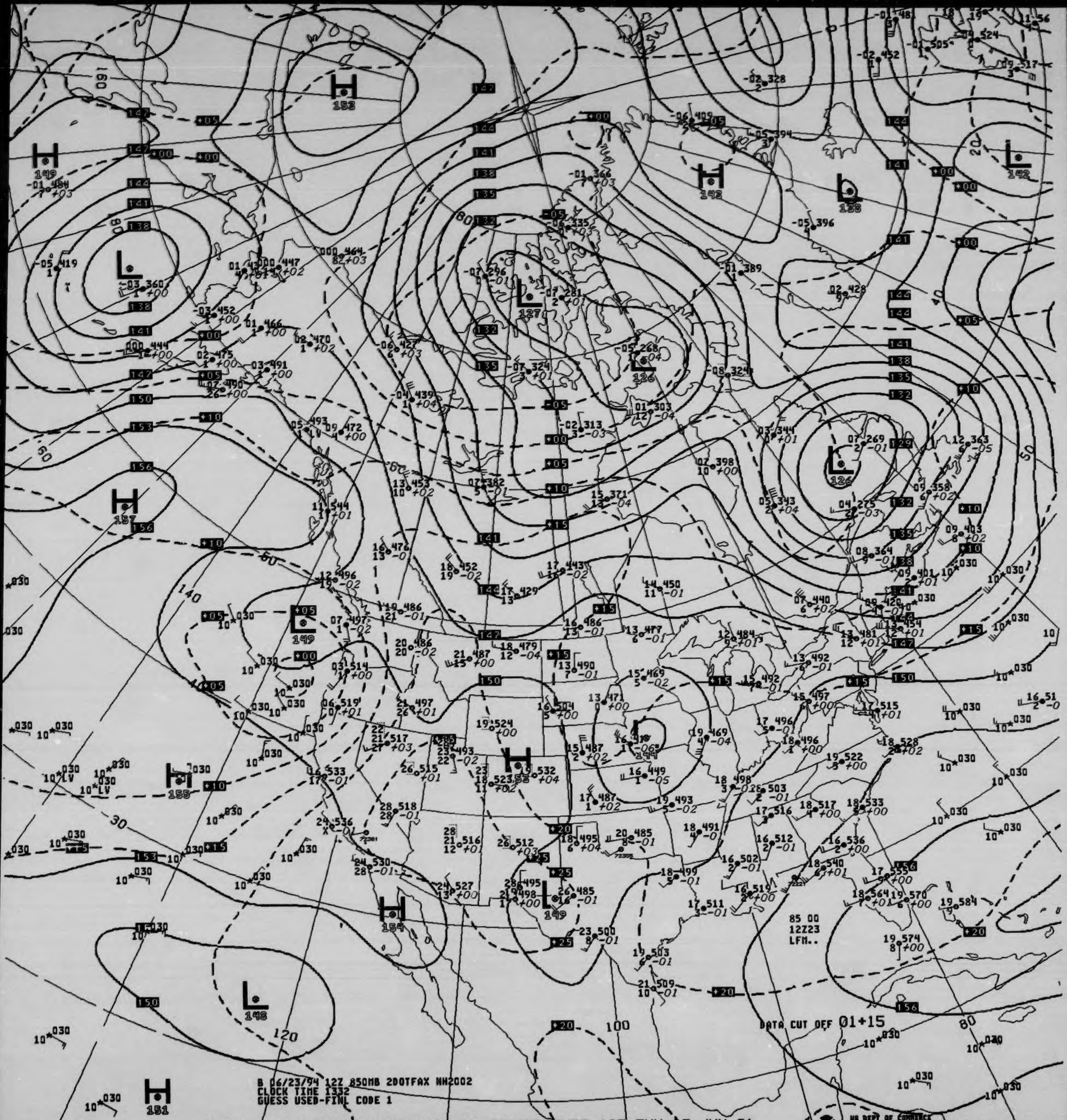
H 153
H 149
L 360
H 157
H 158
L 127
L 126
H 142
L 138
L 142
L 126
H 149
H 153
L 149
H 154
L 148
H 151
DATA CUT OFF 01+15
85 00
12Z23
LFM..
B 06/23/94 12Z 850MB 200TFAX NH2002
CLOCK TIME 1332
GUESS USED-FINL CODE 1
US DEPT OF COMMERCE
NOAA/NWS/NMC WASHINGTON

V435 .. 850MB ANALYSIS HEIGHTS/TEMPERATURE 12Z THU 23 JUN 94

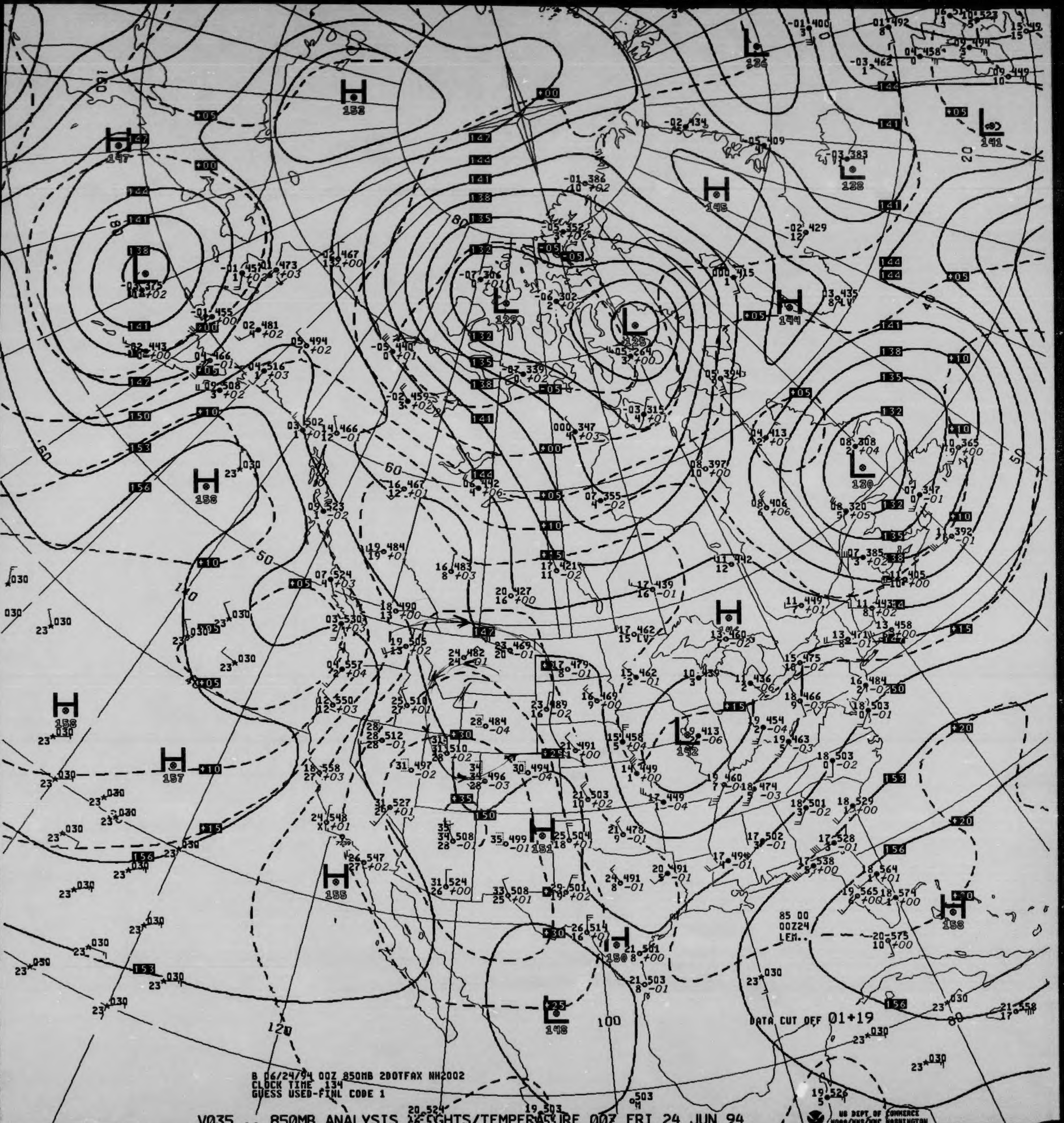
H 152
H 147
L 136
L 141
L 138
H 145
L 129
L 126
H 144
L 130
H 158
H 158
H 157
H 155
H 151
L 152
H 150
L 148
H 158
147
150
153
156
144
141
138
135
132
85 00
00Z24
LFM..
DATA CUT OFF 01+19
60
50
80
100
120
20
40

B 06/24/94 00Z 850MB 2DOTFAX NH2002
CLOCK TIME 134
GUESS USED-FINL CODE 1

V035 .. 850MB ANALYSIS HEIGHTS/TEMPERATURE 00Z FRI 24 JUN 94

US DEPT OF COMMERCE
NOAA/NWS/NMC WASHINGTON

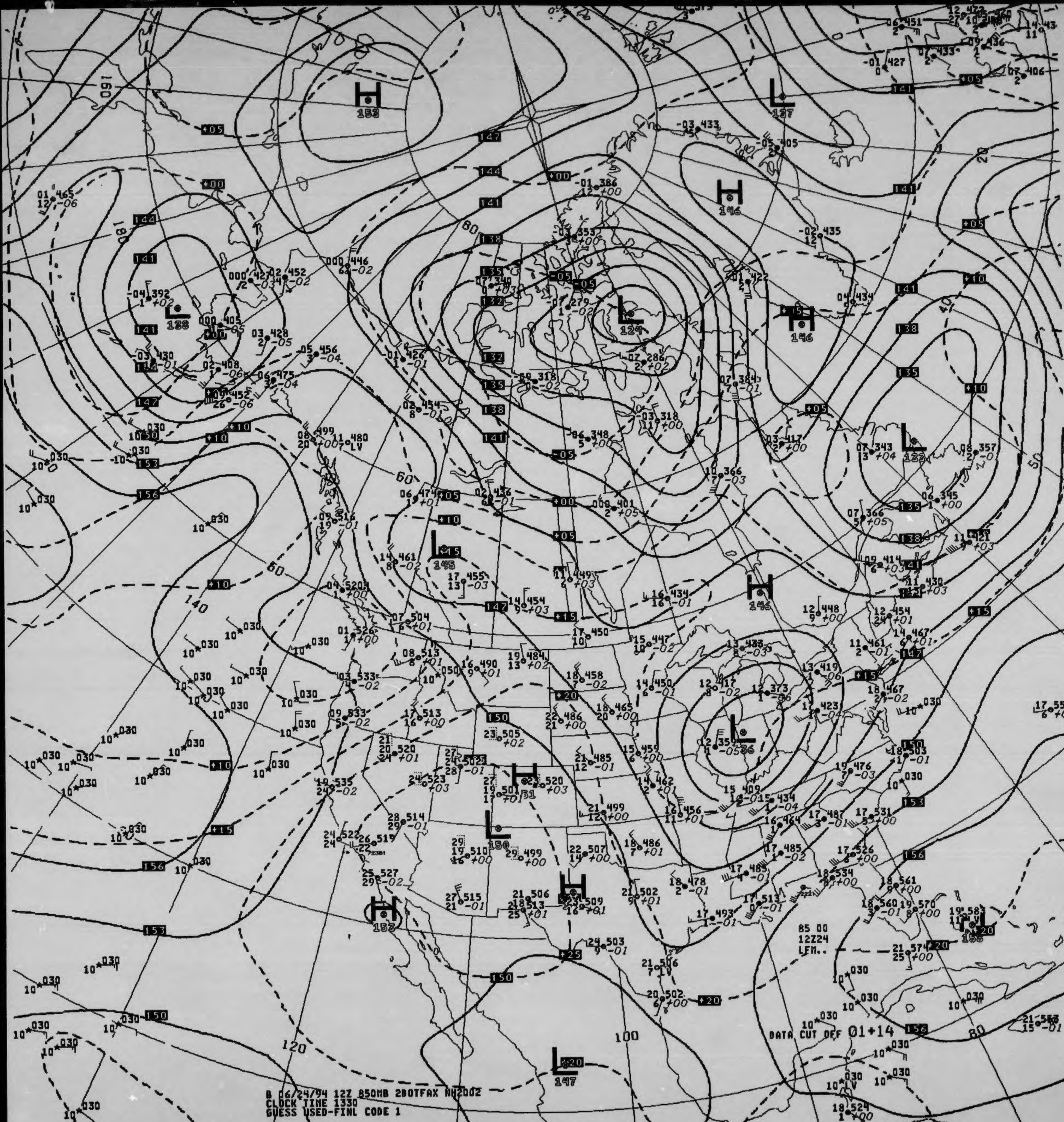
H 152
L 127
H 146
L 128
L 124
H 146
L 132
L 145
H 146
L 136
H 151
L 150
H
H 152
L 138
L 120 147
160
180
80
60
60
140
120
100
80
50
40
20
85 00
12Z24
LFM..
DATA CUT OFF 01+14
B 06/24/94 12Z 850MB 2DOTFAX NH2002
CLOCK TIME 1330
GUESS USED-FINL CODE 1
US DEPT OF COMMERCE
NOAA/NWS/NMC WASHINGTON

V435 .. 850MB ANALYSIS HEIGHTS/TEMPERATURE 12Z FRI 24 JUN 94

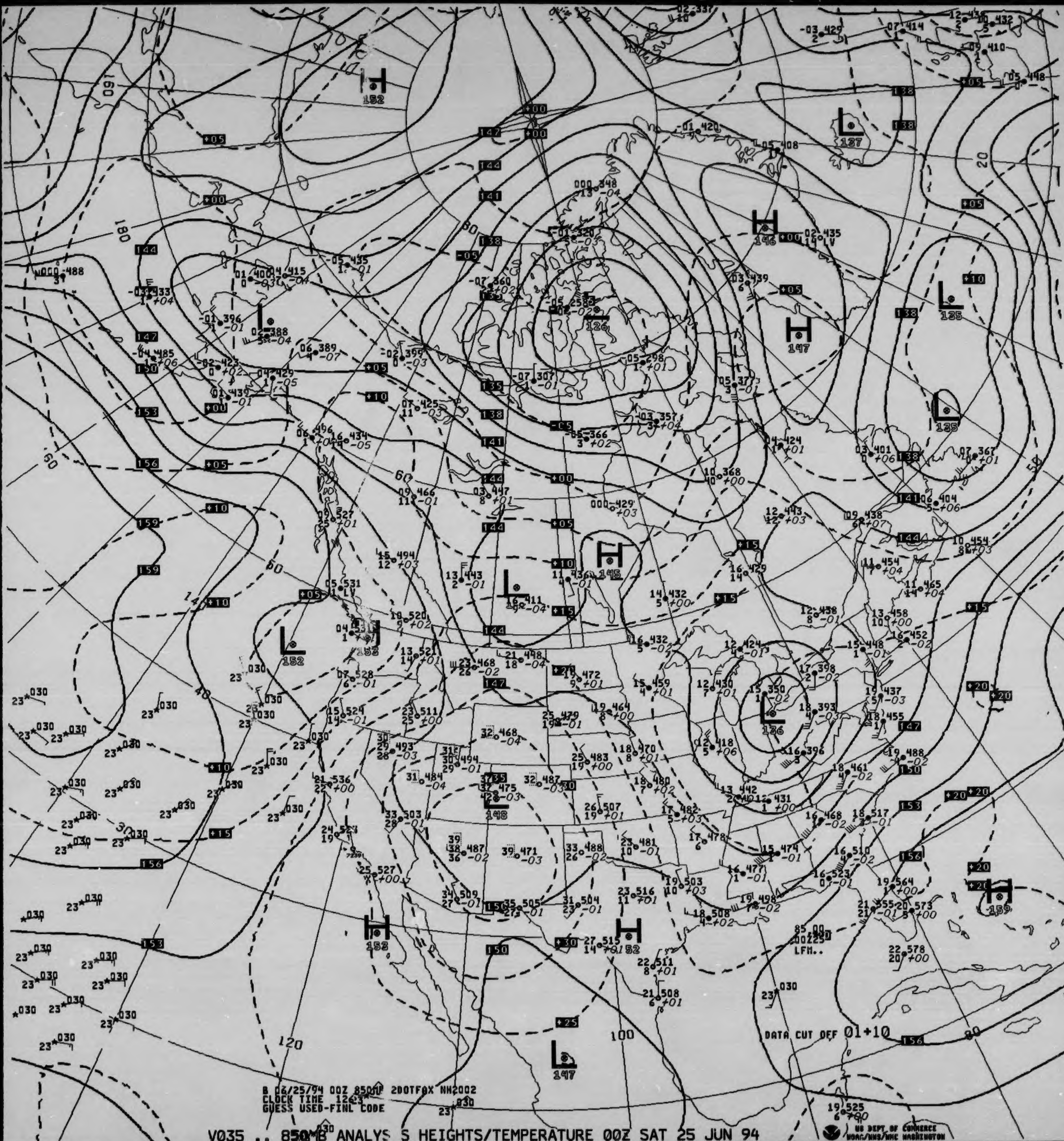
H 152
L 137
H 146
L 135
H 147
L 135
L 126
L 145
H 145
L 152
L 136
H 148
H 152
H 152
H 159
L 147
B 06/25/94 00Z 850MP 2DOTFAX NH2002
CLOCK TIME 1263
GUESS USED-FINL CODE
DATA CUT OFF 01+10
85.00
LFM..
US DEPT OF COMMERCE
NOAA/NWS/NMC WASHINGTON

V035 .. 850MB ANALYS S HEIGHTS/TEMPERATURE 00Z SAT 25 JUN 94

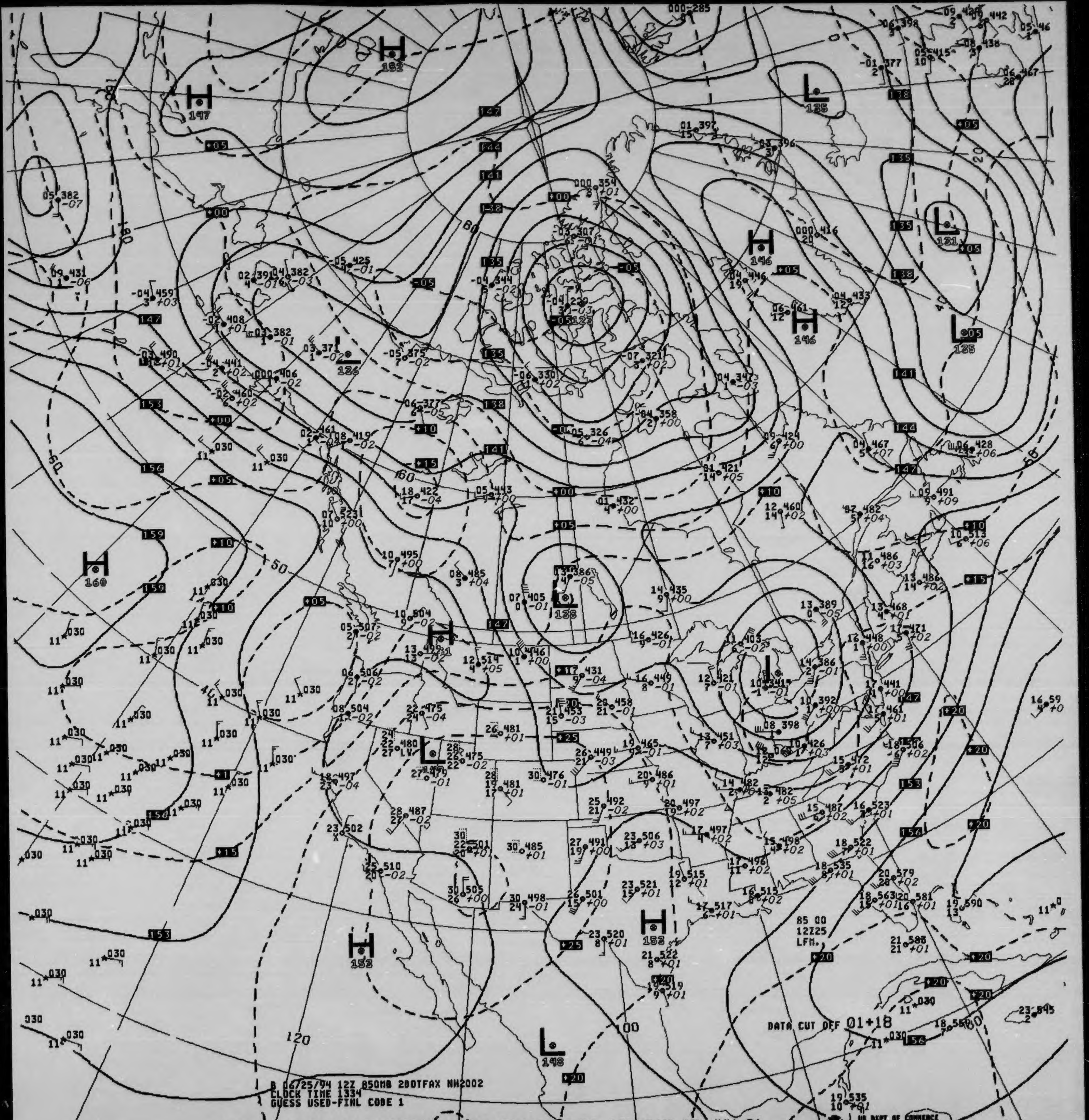
H 152
H 147
L 135
H 160
H 146
H 146
L 131
L 135
L 136
L 123
L 138
H
L
L
H 152
H 153
L 148
B 06/25/94 12Z 850MB 200TFAX NH2002
CLOCK TIME 1334
GUESS USED-FINL CODE 1
DATA CUT OFF 01+18
85 00
12Z25
LFM.
US DEPT OF COMMERCE
NOAA/NWS/NMC WASHINGTON

V435 .. 850MB ANALYSIS HEIGHTS/TEMPERATURE 12Z SAT 25 JUN 94

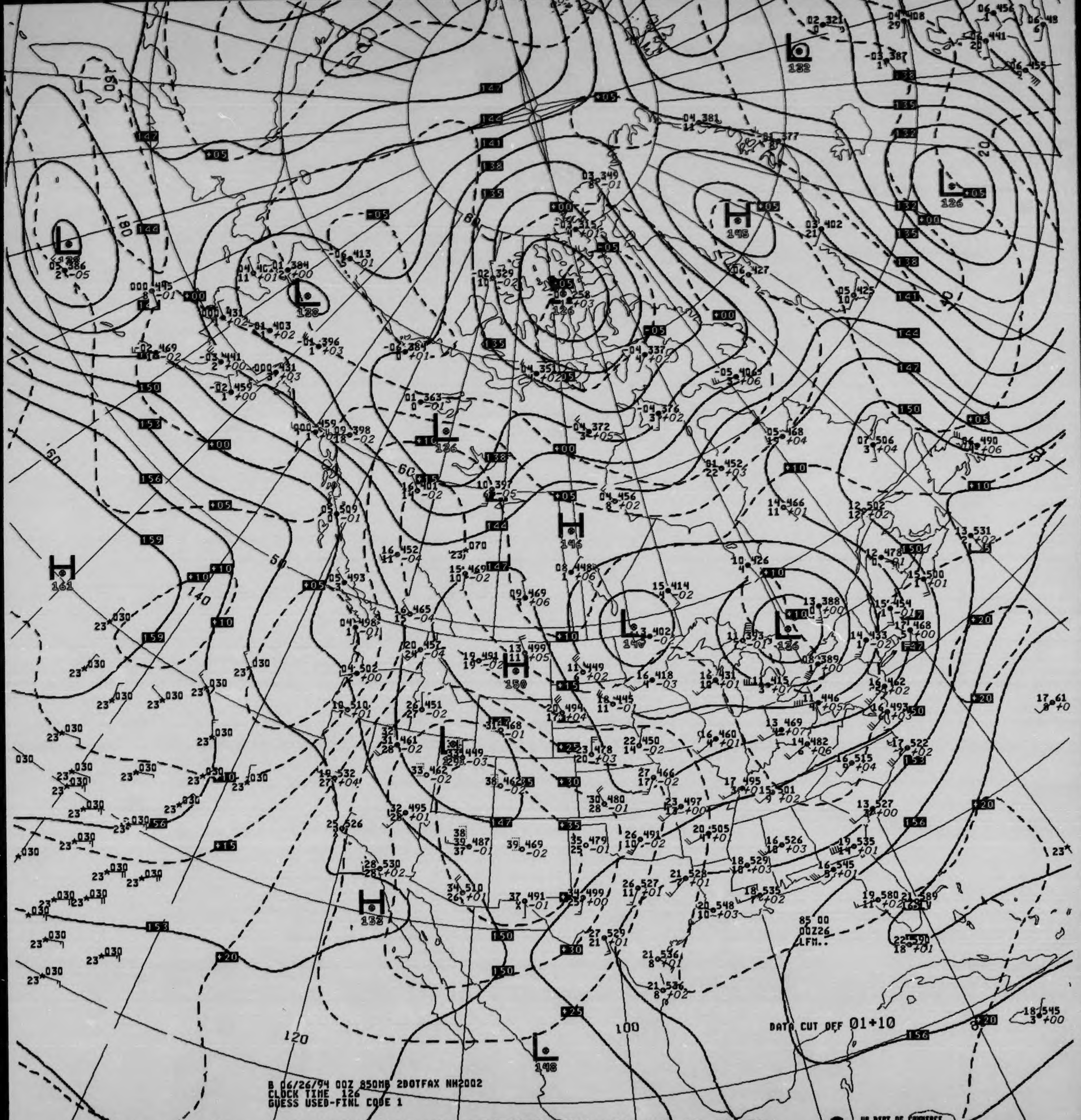
H 161
L 138
L 138
L 136
L 126
H 145
L 126
L 132
H 146
L 140
L 136
H 150
H 138
L 148
180
160
140
120
100
80
60
50
40
20
DATA CUT OFF 01+10
85 00
00Z26
LFM..

B 06/26/94 00Z 850MB 2DOTFAX NH2002
CLOCK TIME 126
GUESS USED-FINL CODE 1

V035 .. 850MB ANALYSIS HEIGHTS/TEMPERATURE 00Z SUN 26 JUN 94

US DEPT OF COMMERCE
NOAA/NWS/NMC WASHINGTON

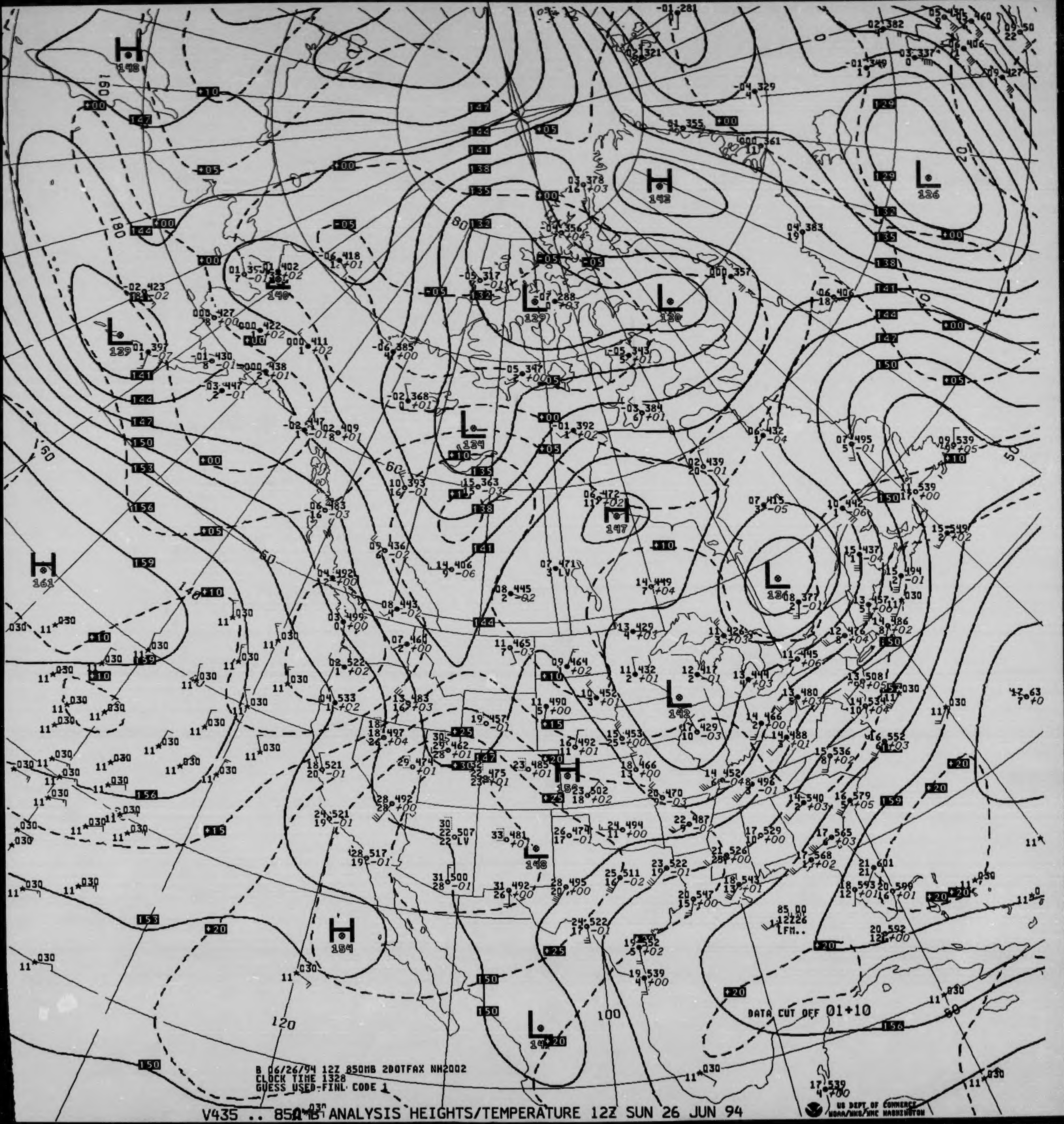
DATA CUT OFF 01+10
85.00
1.12226
LFM..
H
148
H
142
L
126
L
129
H
140
L
129
L
130
L
134
H
147
L
134
L
142
H
152
H
161
H
154
L
148
L
14
US DEPT OF COMMERCE
NOAA/NWS/NMC WASHINGTON

B 06/26/94 12Z 850MB 200TFAX NH2002
CLOCK TIME 1328
GUESS USED-FINL CODE 1

V435 .. 850 MB ANALYSIS HEIGHTS/TEMPERATURE 12Z SUN 26 JUN 94

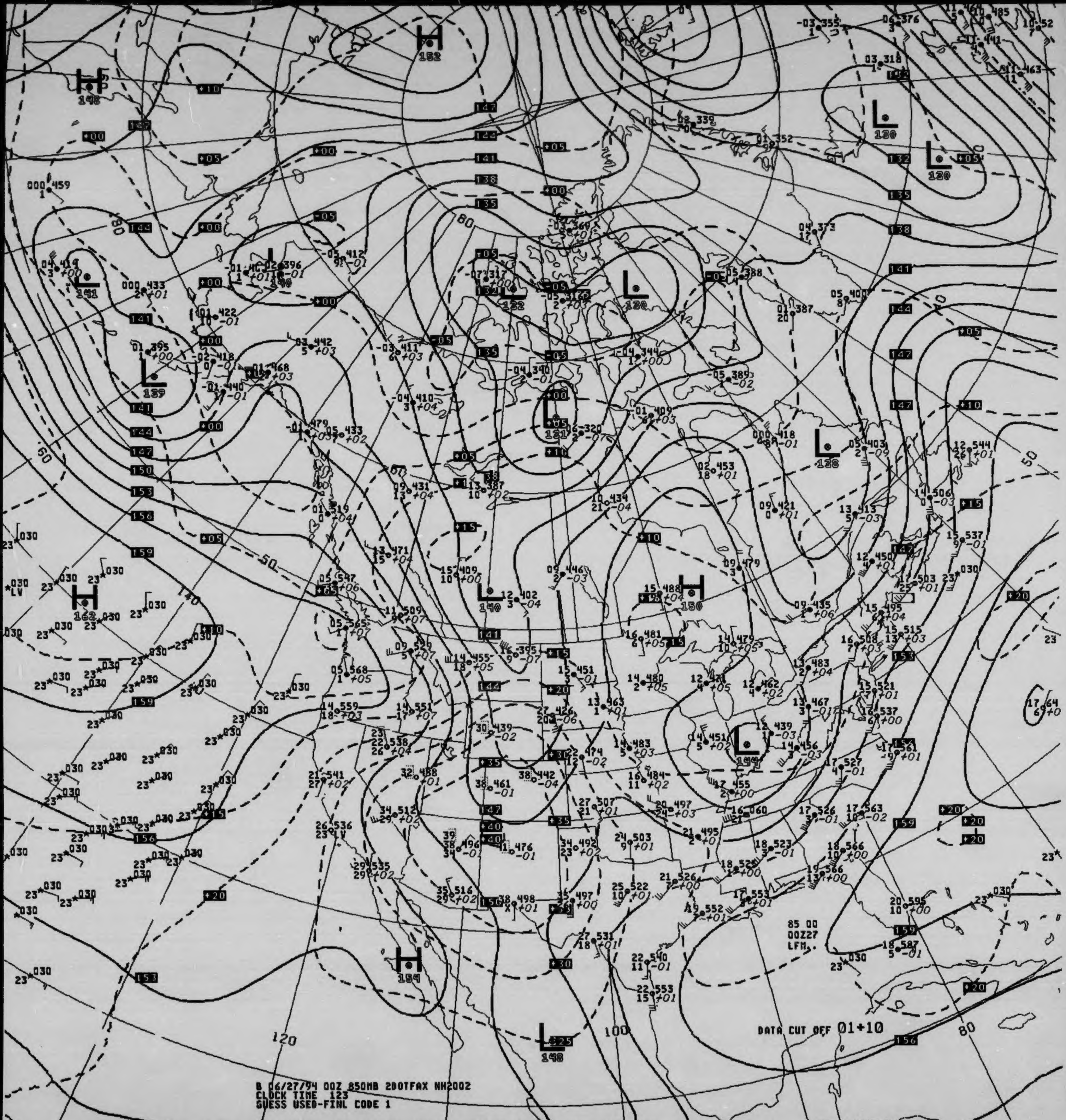

H 152
H 148
H 162
H 150
H 154
L 130
L 130
L 141
L 140
L 132
L 130
L 139
L 131
L 138
L 140
L 144
L 148
120
100
80
80
60
50
50
140
85 00
00Z27
LFM.
DATA CUT OFF 01+10
B 06/27/94 00Z 850MB 2DOTFAX NH2002
CLOCK TIME 123
GUESS USED-FINL CODE 1
US DEPT OF COMMERCE
NOAA/NWS/NMC WASHINGTON

030 V035 .. 850MB ANALYSIS HEIGHTS/TEMPERATURE 00Z MON 27 JUN 94

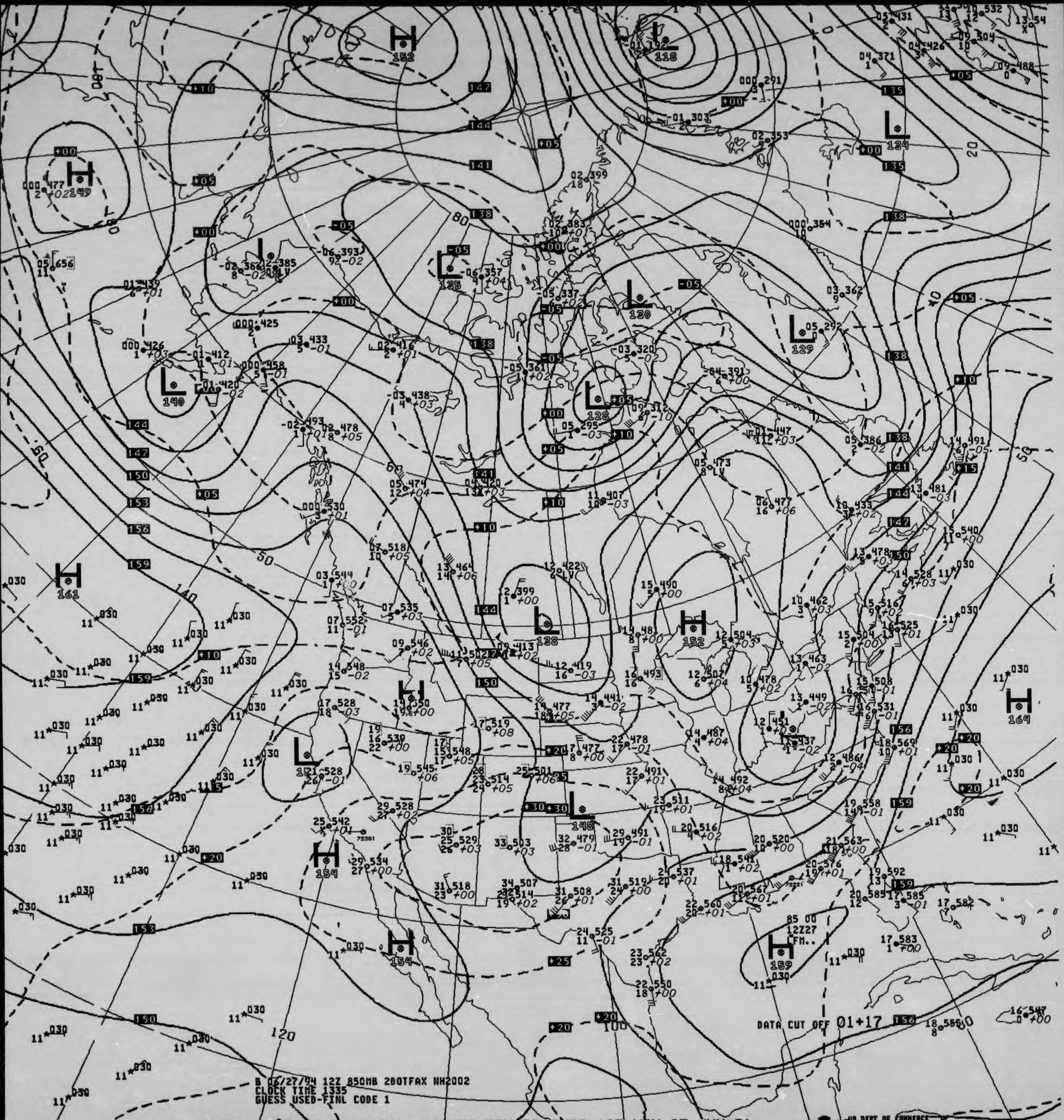
H
152
L
118
H
149
L
134
L
135
L
130
L
129
L
140
L
128
H
161
L
138
H
152
H
164
L
121
H
154
L
146
H
154
H
159
85 00
12Z27
CFM..
147
144
141
138
135
150
153
156
159
+10
+05
+00
-05
+15
+20
+25
+30
80
60
50
40
20
0
140
120
100

B 06/27/94 12Z 850MB 200TFAX NH2002
CLOCK TIME 1335
GUESS USED-FINL CODE 1

DATA CUT OFF 01+17

030 V435 .. 850MB ANALYSIS HEIGHTS/TEMPERATURE 12Z MON 27 JUN 94

US DEPT OF COMMERCE
NOAA/NWS/NMC WASHINGTON

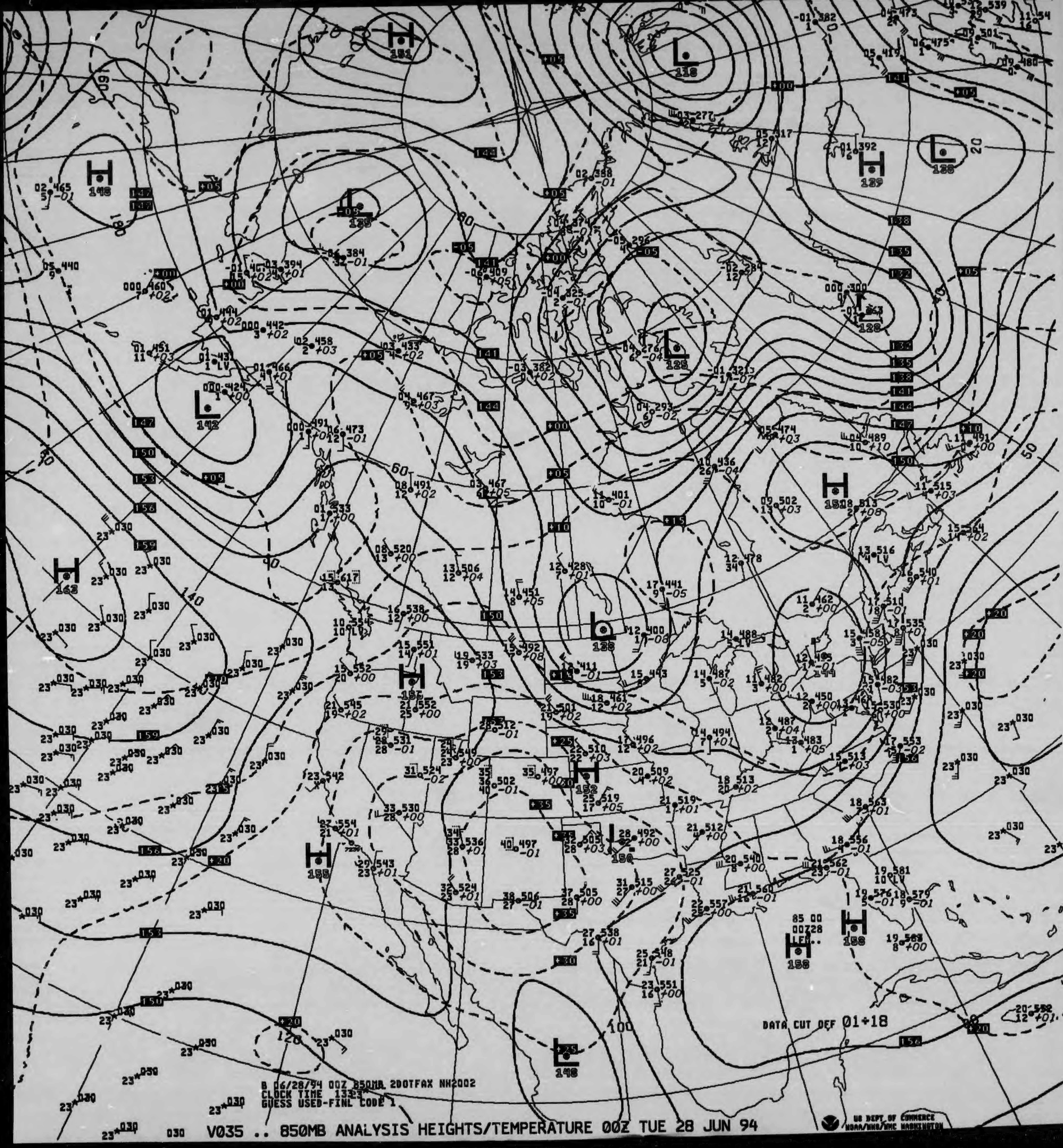
H
151
L
118
H
148
L
135
H
139
L
135
L
128
L
125
L
142
H
162
H
152
L
138
H
156
H
152
L
150
H
155
H
158
H
158
L
148
DATA CUT OFF 01+18
85 00
00Z28

B 06/28/94 00Z 850MB 2DOTFAX NH2002
CLOCK TIME 1323
GUESS USED-FINL CODE 1

V035 .. 850MB ANALYSIS HEIGHTS/TEMPERATURE 00Z TUE 28 JUN 94

US DEPT OF COMMERCE
NOAA/NWS/NMC WASHINGTON

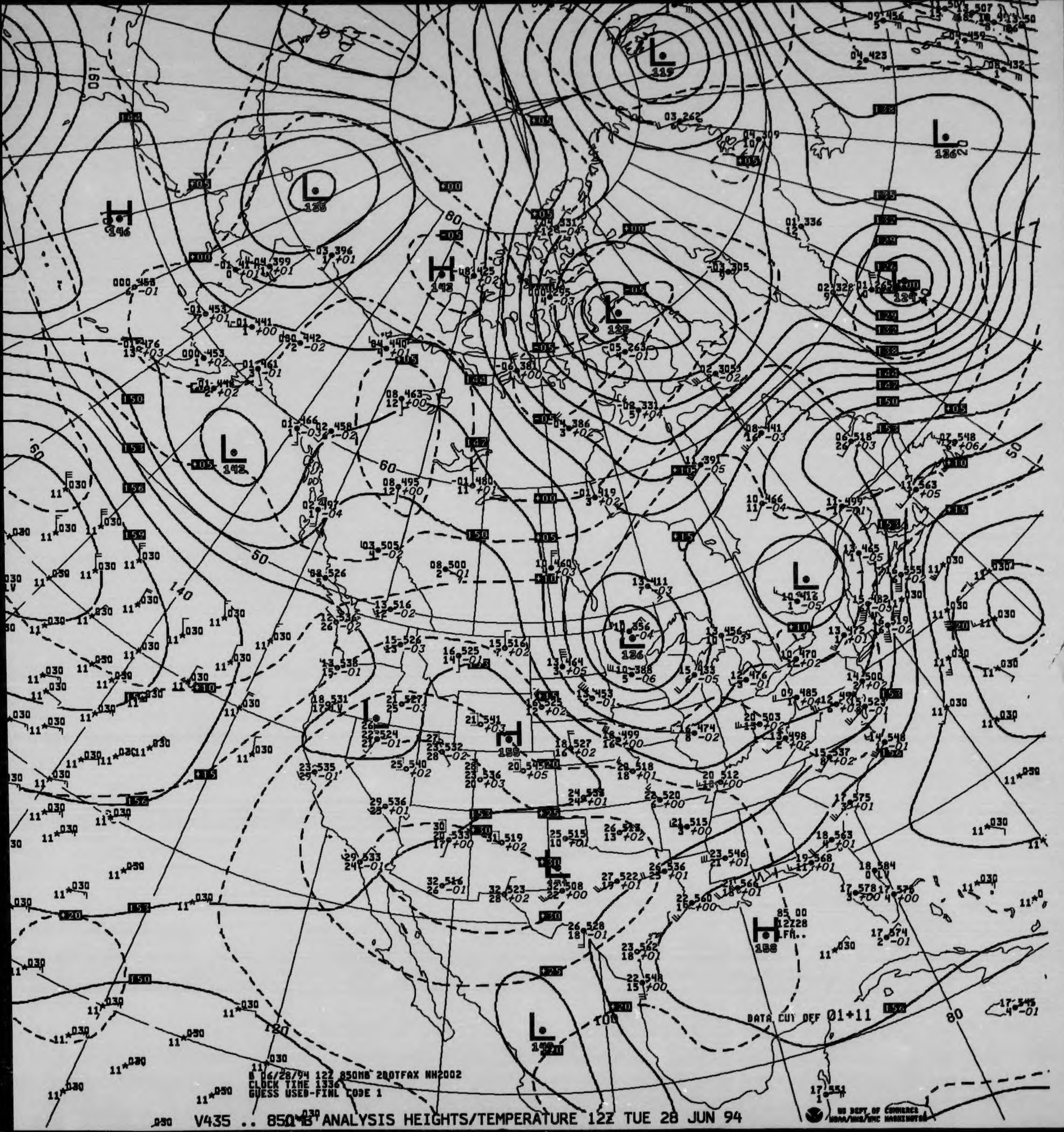

L 119
L 136
H 146
L 135
H 142
L 128
L 124
L 142
L 136
H 158
H 188
L 148
DATA CUT OFF 01+11
85 00
12Z28
LFM..
160
140
120
100
80
60
50

B 06/28/94 12Z 850MB 200TFAX NH2002
CLOCK TIME 1336
GUESS USED-FINL CODE 1

V435 .. 850MB ANALYSIS HEIGHTS/TEMPERATURE 12Z TUE 28 JUN 94

US DEPT OF COMMERCE
NOAA/NWS/NMC WASHINGTON

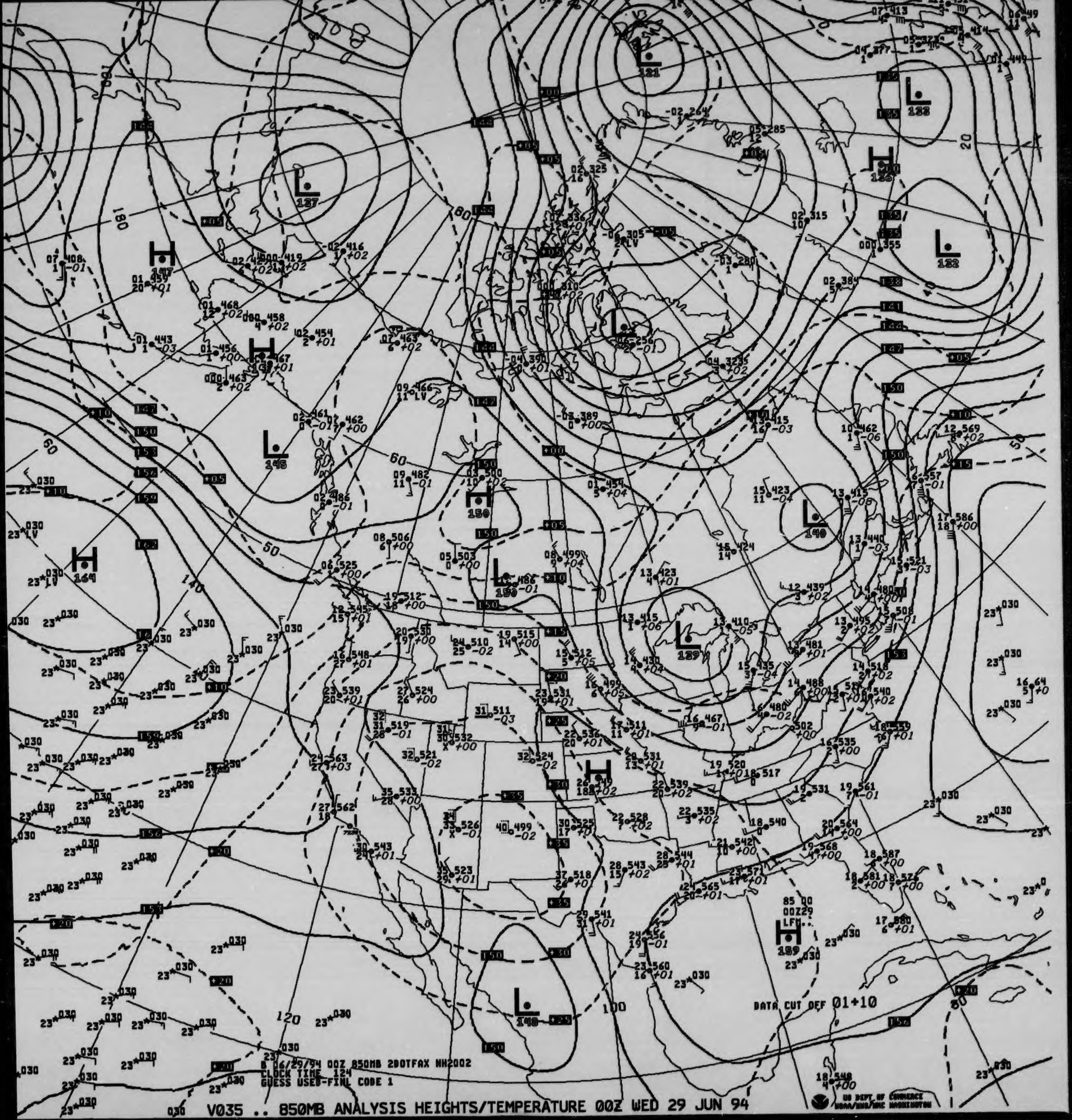

L 127
H 147
L 146
H 164
H 150
L 150
L 121
L 138
H 138
L 132
L 140
L 139
H 159
L 148
H 149
180
60
50
140
120
100
80
20
DATA CUT OFF 01+10
85 00
00Z29
LFM..
US DEPT OF COMMERCE
NOAA/NWS/NMC WASHINGTON

B 06/29/94 00Z 850MB 2DOTFAX NH2002
CLOCK TIME 124
GUESS USED-FINL CODE 1

V035 .. 850MB ANALYSIS HEIGHTS/TEMPERATURE 00Z WED 29 JUN 94

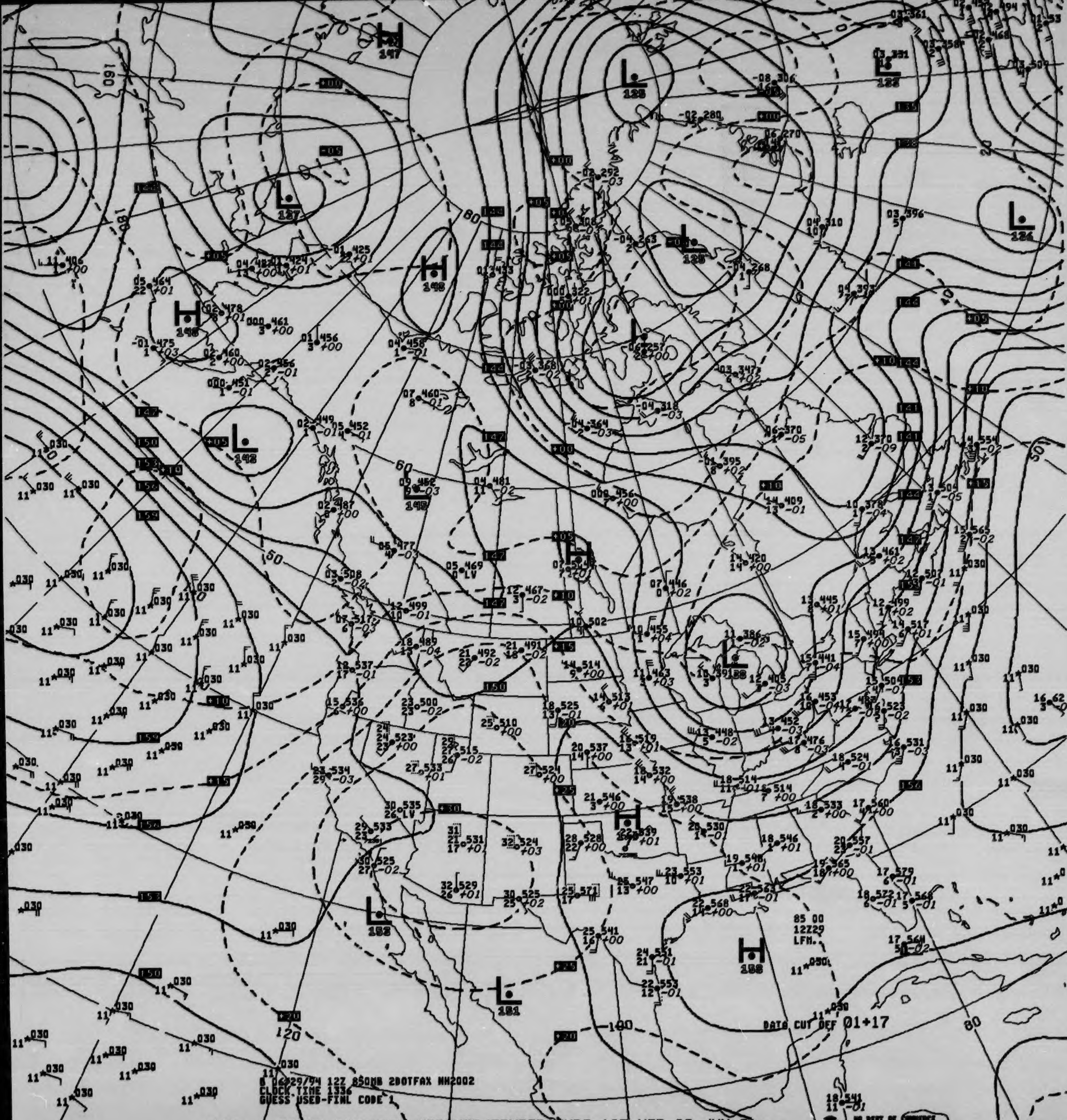
H 147
L 128
L 122
L 137
H 148
H 148
L 142
L 125
L 126
H 148
H 148
L 138
H
L 152
L 151
H 158
8 06/29/94 12Z 850MB 2DOTFAX NH2002
CLOCK TIME 1336
GUESS USED-FINL CODE 1
DATA CUT OFF 01+17
85 00
12Z29
LFM.
US DEPT OF COMMERCE
NOAA/NWS/NMC WASHINGTON

V435 .. 850MB ANALYSIS HEIGHTS/TEMPERATURE 12Z WED 29 JUN 94

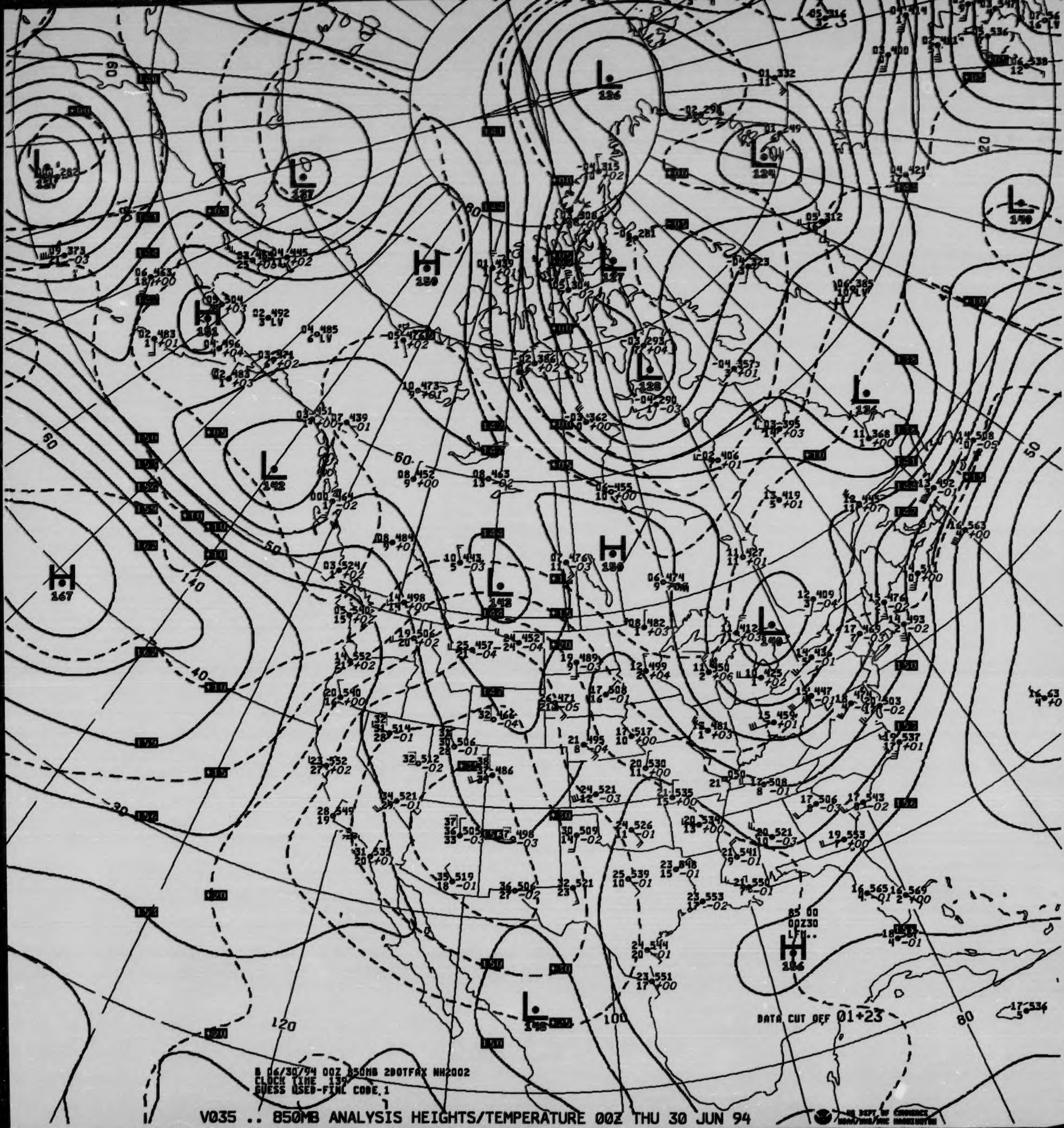
L 126
L 127
L 124
L 140
H 150
H 161
L 127
L 128
L 134
L 142
H 167
L 143
H 150
L 140
H 156
L 148
60
50
40
30
140
120
100
80
20
85 00
00Z30
LFM..
DATA CUT OFF 01+23
B 06/30/94 00Z 850MB 2D0TFAX NH2002
CLOCK TIME 139
GUESS USED-FINL CODE.1
US DEPT OF COMMERCE
NOAA/NWS/NMC WASHINGTON

V035 .. 850MB ANALYSIS HEIGHTS/TEMPERATURE 00Z THU 30 JUN 94

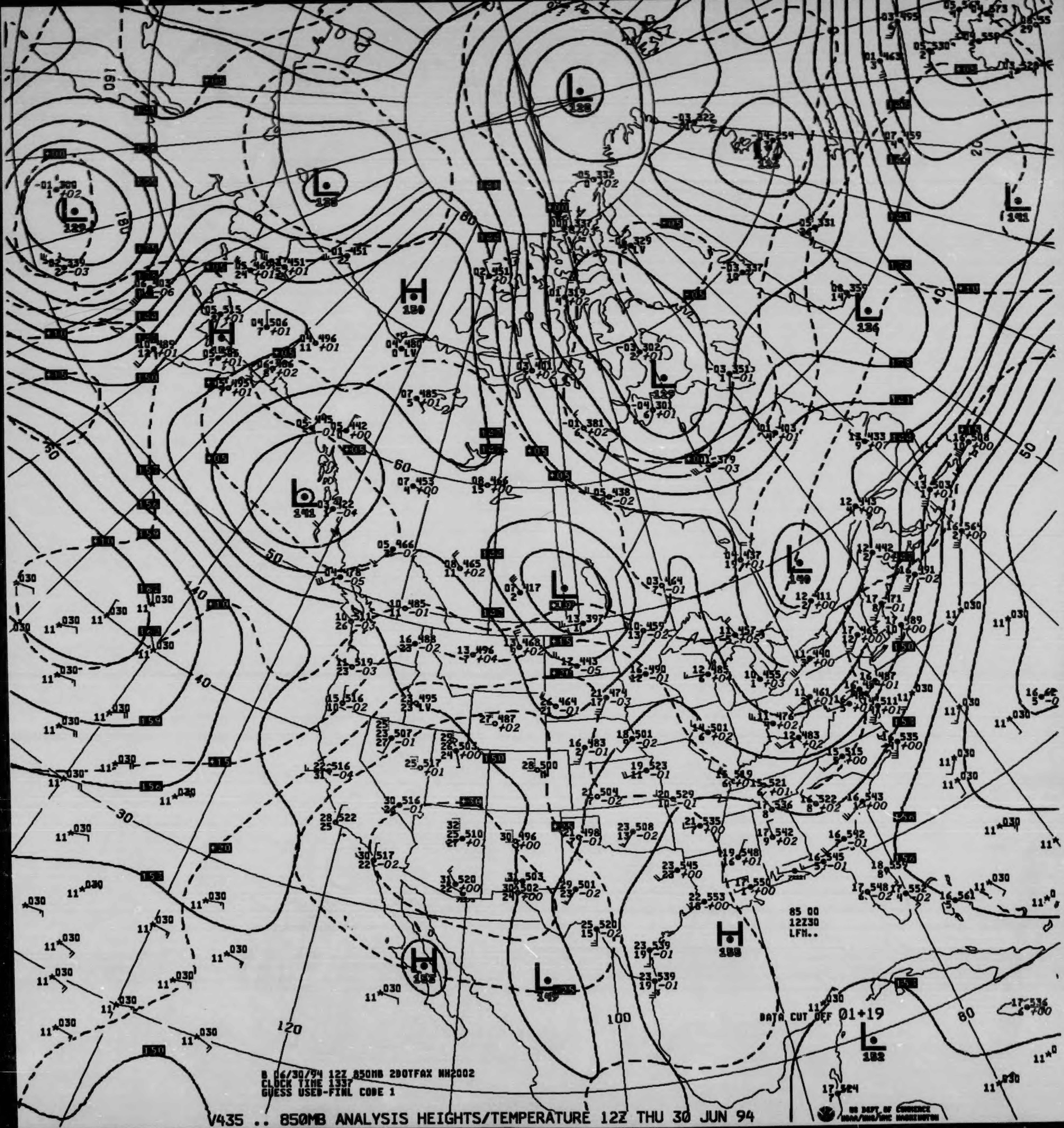
85 00
12Z30
LFM..
DATA CUT OFF 01+19
US DEPT OF COMMERCE
NOAA/NWS/NMC WASHINGTON

B 06/30/94 12Z 850MB 2DOTFAX NH2002
CLOCK TIME 1337
GUESS USED-FINL CODE 1

V435 .. 850MB ANALYSIS HEIGHTS/TEMPERATURE 12Z THU 30 JUN 94

Form 46 - 381A
Rev. 8 - 83)

National Oceanic and Atmospheric Administration
National Environmental Satellite, Data, and Information S
National Climatic Data Center

700 MB CONSTANT PRESSURE CHARTS

NORTH AMERICAN NMC

ALL RECORDS ARE THE BEST AVAILABLE FOR FILMING

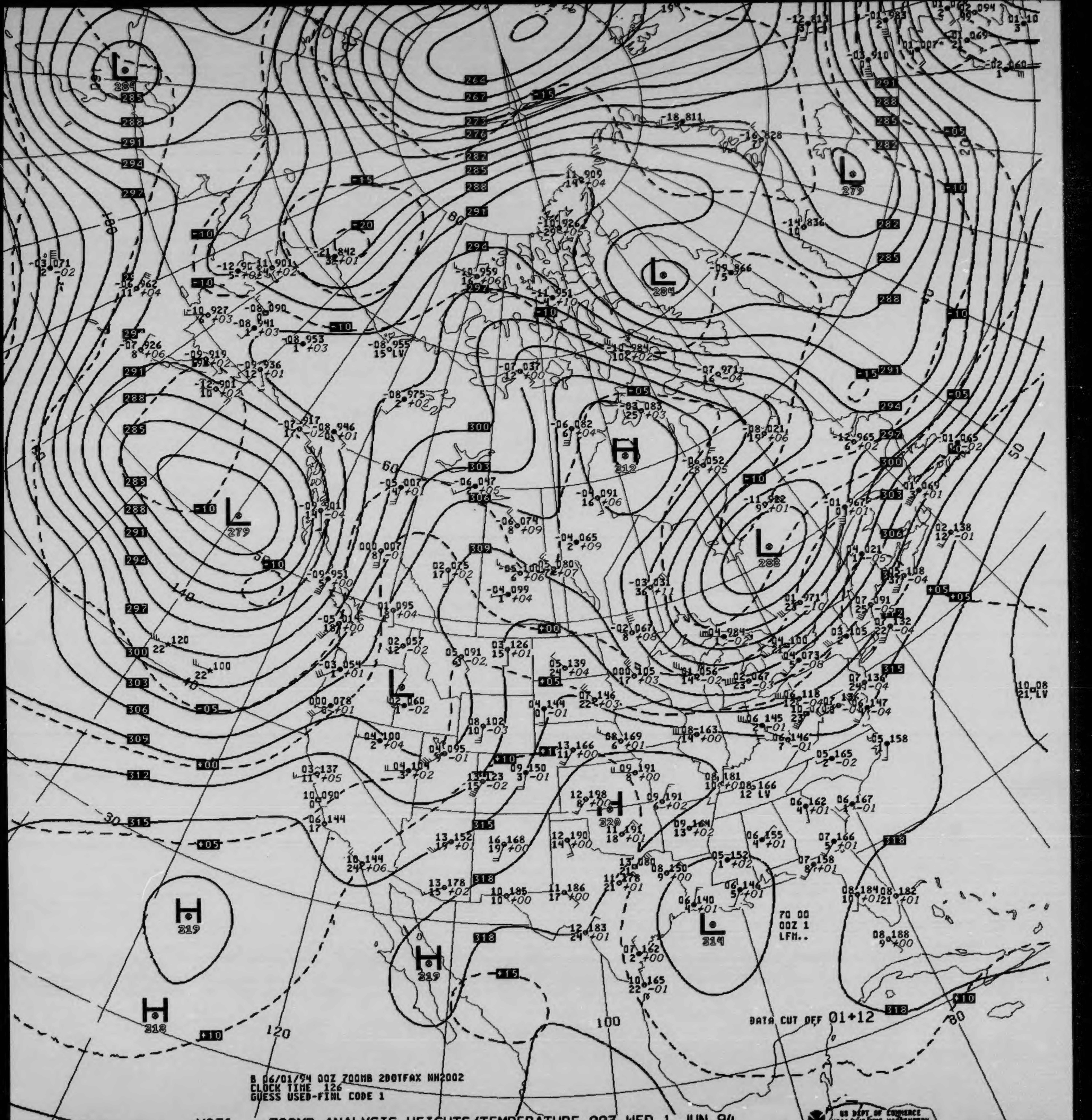
DATA CUT OFF 01+12
70 00
00Z 1
LFM..
US DEPT OF COMMERCE
NOAA/NWS/NMC WASHINGTON

B 06/01/94 00Z 700MB 2DOTFAX NH2002
CLOCK TIME 126
GUESS USED-FINL CODE 1

V036 .. 700MB ANALYSIS HEIGHTS/TEMPERATURE 00Z WED 1 JUN 94

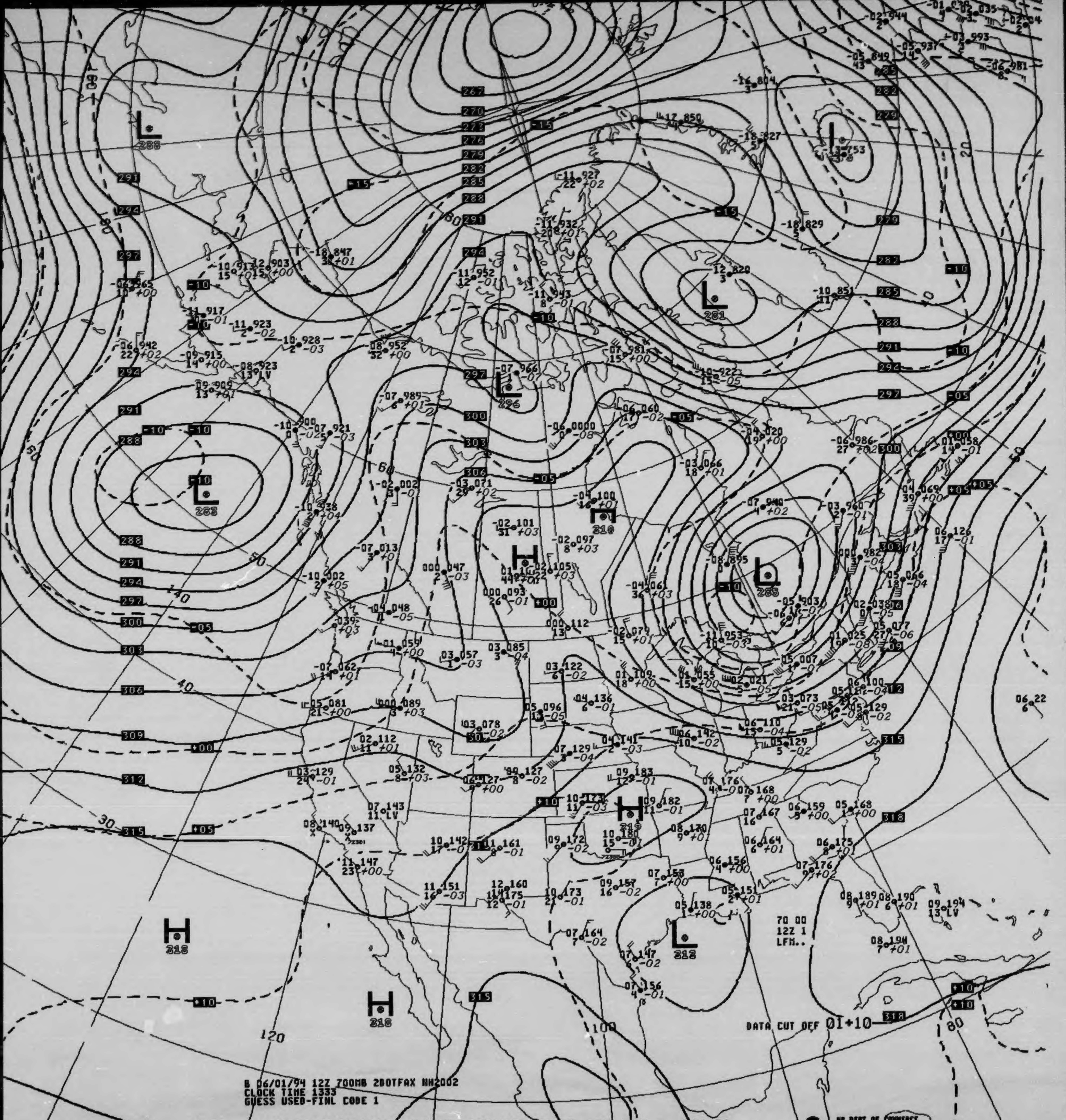
L 288
L 283
L 296
L 281
L 753
L 285
H 310
H 316
H 318
H 318
L 312
DATA CUT OFF 01+10
70 00
12Z 1
LFM..
US DEPT OF COMMERCE
NOAA/NWS/NMC WASHINGTON

B 06/01/94 12Z 700MB 2BOTFAX NH2002
CLOCK TIME 1333
GUESS USED-FINL CODE 1

V436 .. 700MB ANALYSIS HEIGHTS/TEMPERATURE 12Z WED 1 JUN 94

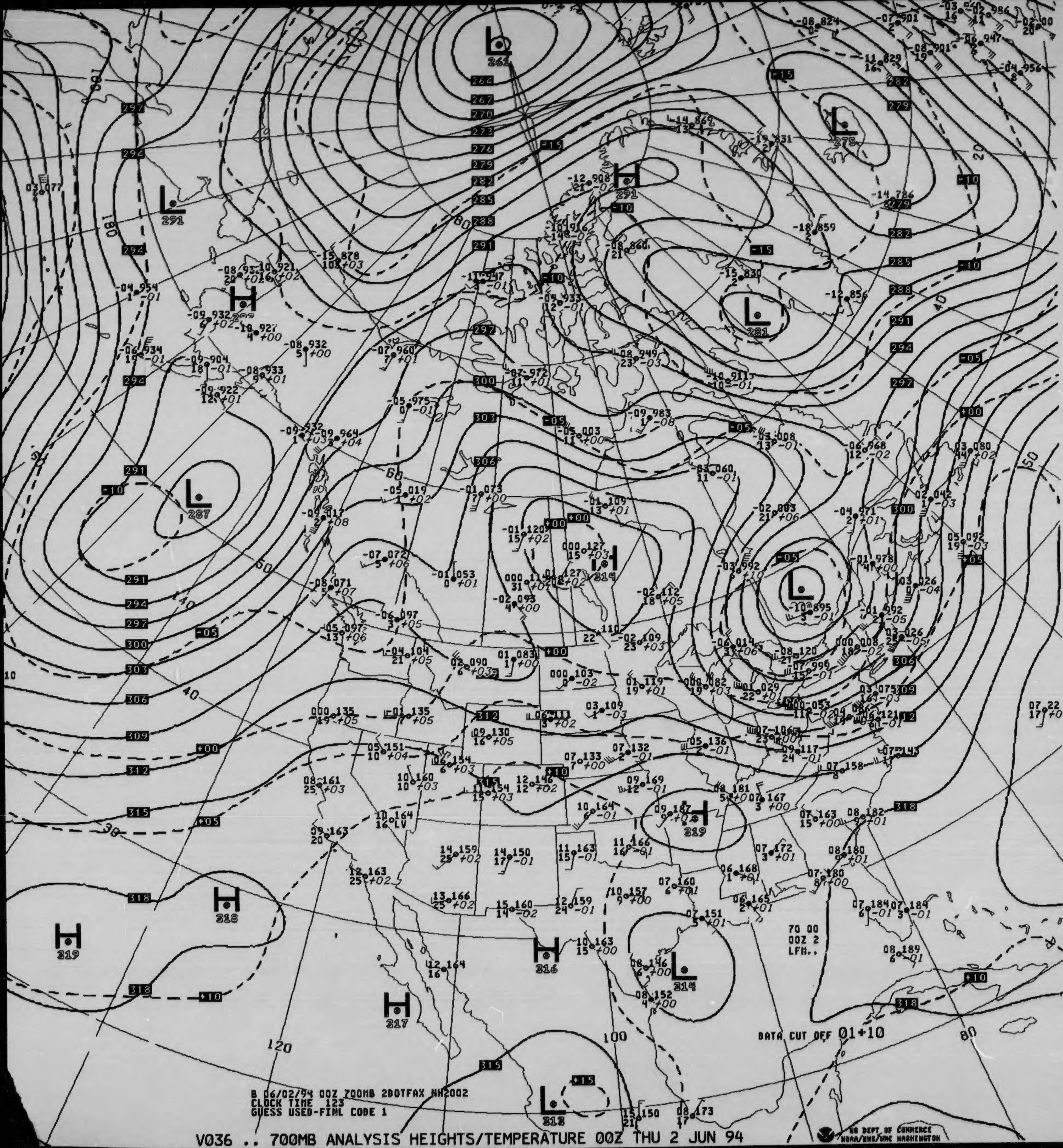
B 06/02/94 00Z 700MB 2DOTFAX NH2002
CLOCK TIME 123
GUESS USED-FIML CODE 1
DATA CUT OFF 01+10
70 00
00Z 2
LFM..

V036 .. 700MB ANALYSIS HEIGHTS/TEMPERATURE 00Z THU 2 JUN 94

US DEPT OF COMMERCE
NOAA/NWS/NMC WASHINGTON

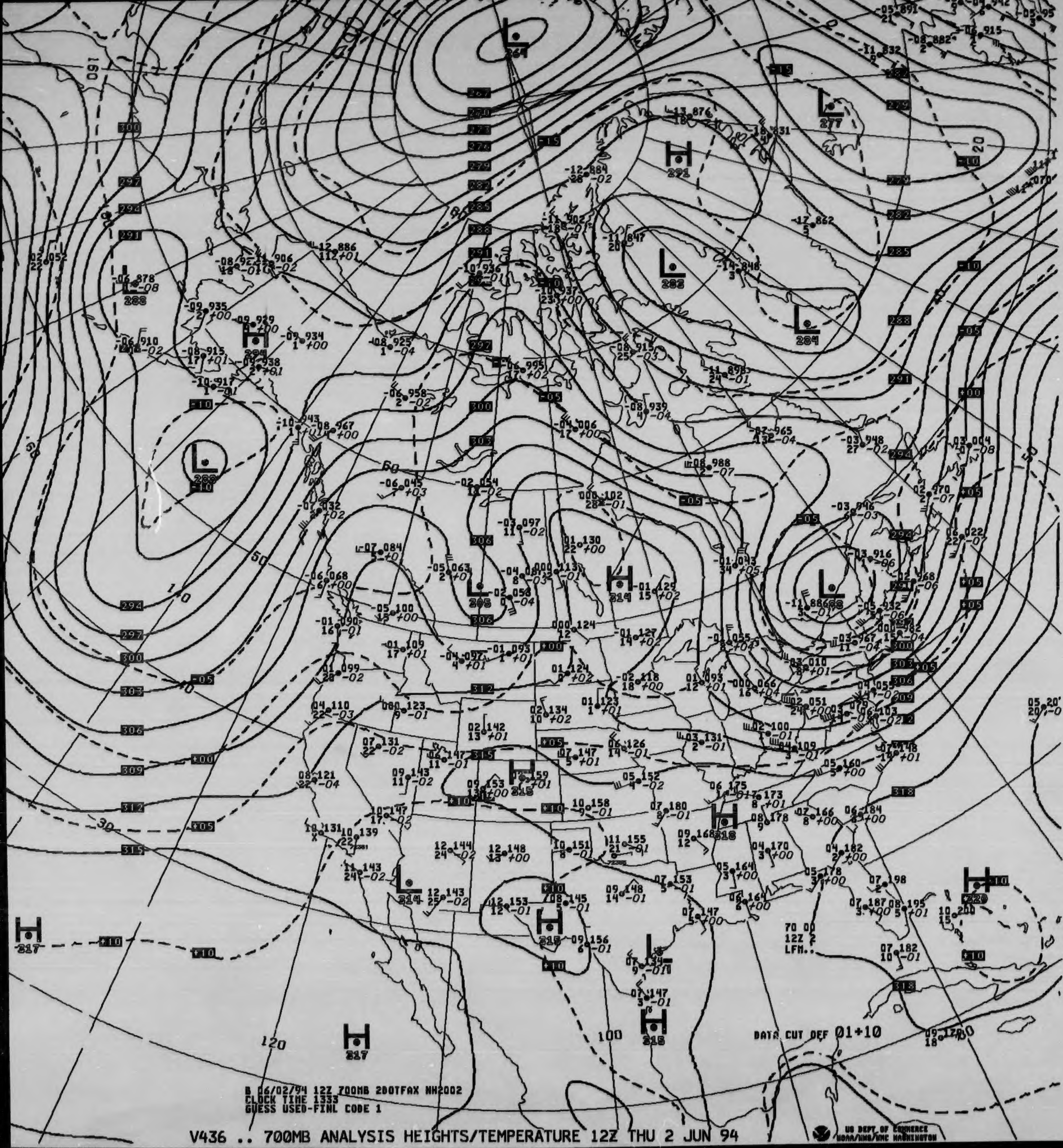
B 06/02/94 12Z 700MB 200TFAX NH2002
CLOCK TIME 1333
GUESS USED-FINL CODE 1
70 00
12Z 2
LFM..
DATA CUT OFF 01+10
US DEPT OF COMMERCE
NOAA/NWS/NMC WASHINGTON

V436 .. 700MB ANALYSIS HEIGHTS/TEMPERATURE 12Z THU 2 JUN 94

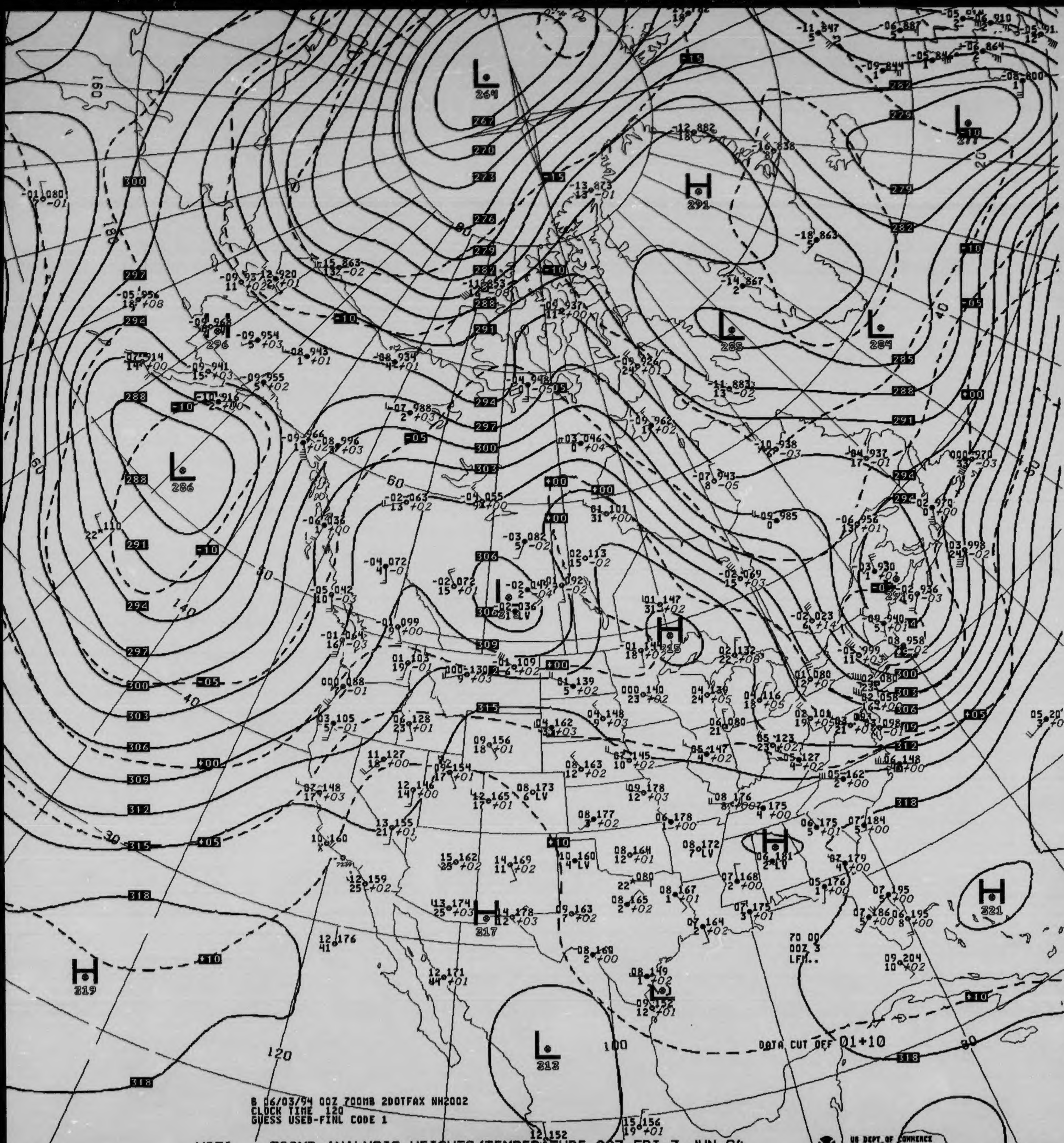
L 264
H 291
L 277
L 285
L 284
L 286
L 306
H 315
H 217
H 221
H 319
L 313
DATA CUT OFF 01+10
70 00
00Z 3
LFM..
B 06/03/94 00Z 700MB 2DOTFAX NH2002
CLOCK TIME 120
GUESS USED-FINL CODE 1
US DEPT OF COMMERCE
NOAA/NWS/NMC WASHINGTON

V036 .. 700MB ANALYSIS HEIGHTS/TEMPERATURE 00Z FRI 3 JUN 94

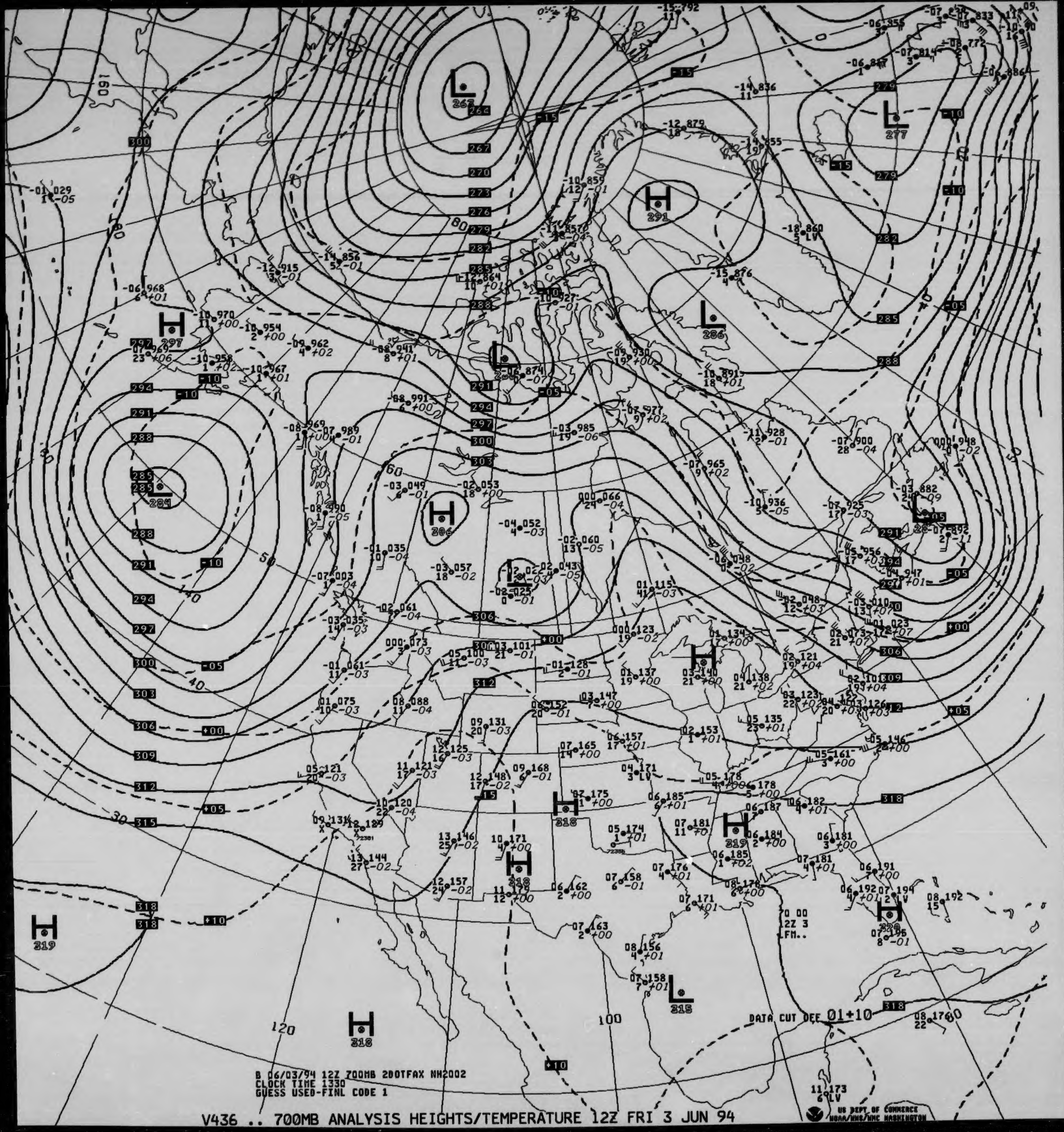

L 263
L 277
H 291
L 286
H 297
L 284
H 306
L 315
H 318
H 319
H 320
120
100
160
80
60
50
40
30
140

B 06/03/94 12Z 700MB 2DOTFAX NH2002
CLOCK TIME 1330
GUESS USED-FINL CODE 1

DATA CUT OFF 01+10

V436 .. 700MB ANALYSIS HEIGHTS/TEMPERATURE 12Z FRI 3 JUN 94

US DEPT OF COMMERCE NOAA/NWS/NMC WASHINGTON

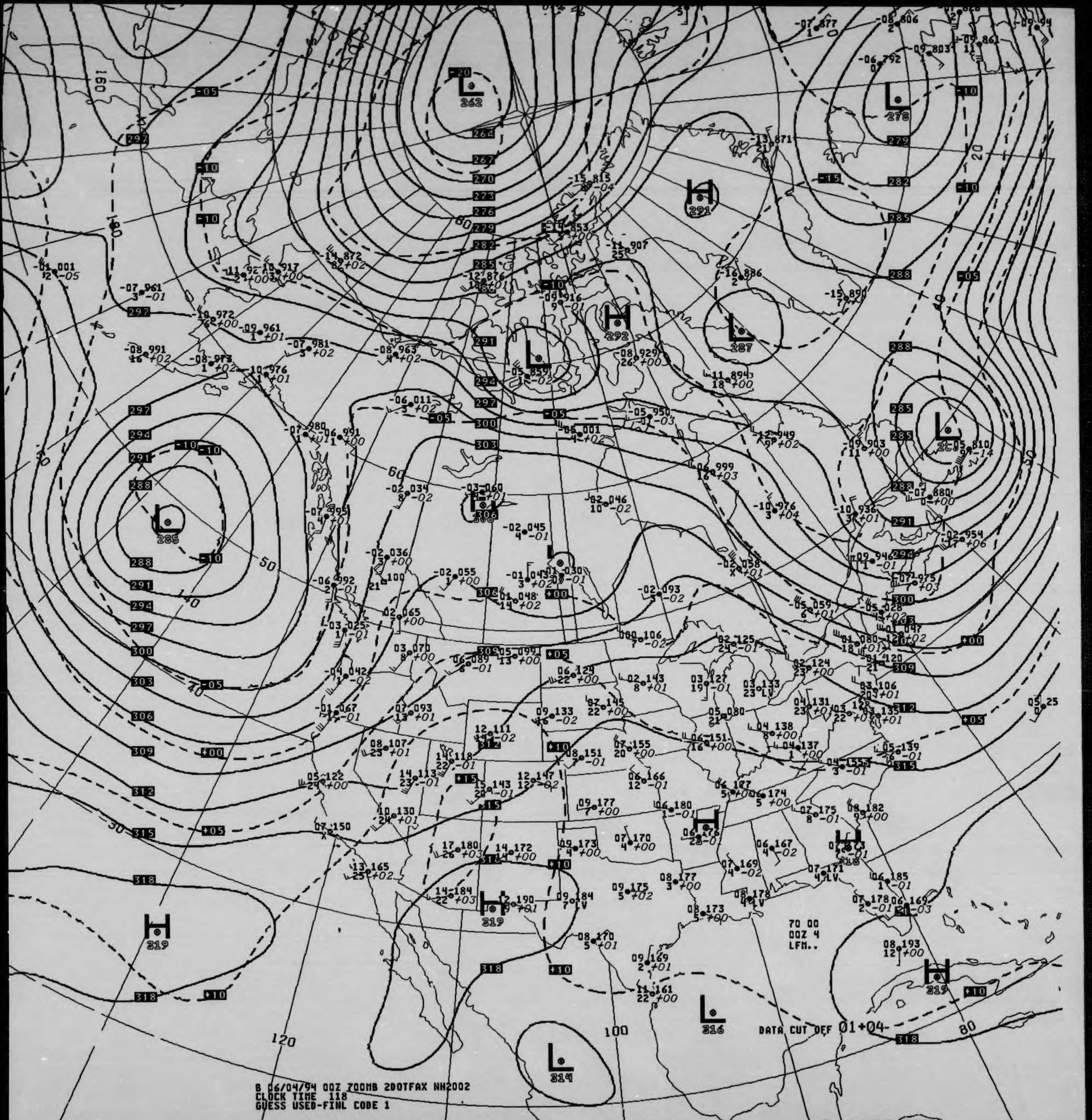
70 00
00Z 4
LFM..
DATA CUT OFF 01+04
B 06/04/94 00Z 700MB 200TFAX NH2002
CLOCK TIME 118
GUESS USED-FINL CODE 1

V036 .. 700MB ANALYSIS HEIGHTS/TEMPERATURE 00Z SAT 4 JUN 94

US DEPT OF COMMERCE
NOAA/NWS/NMC WASHINGTON

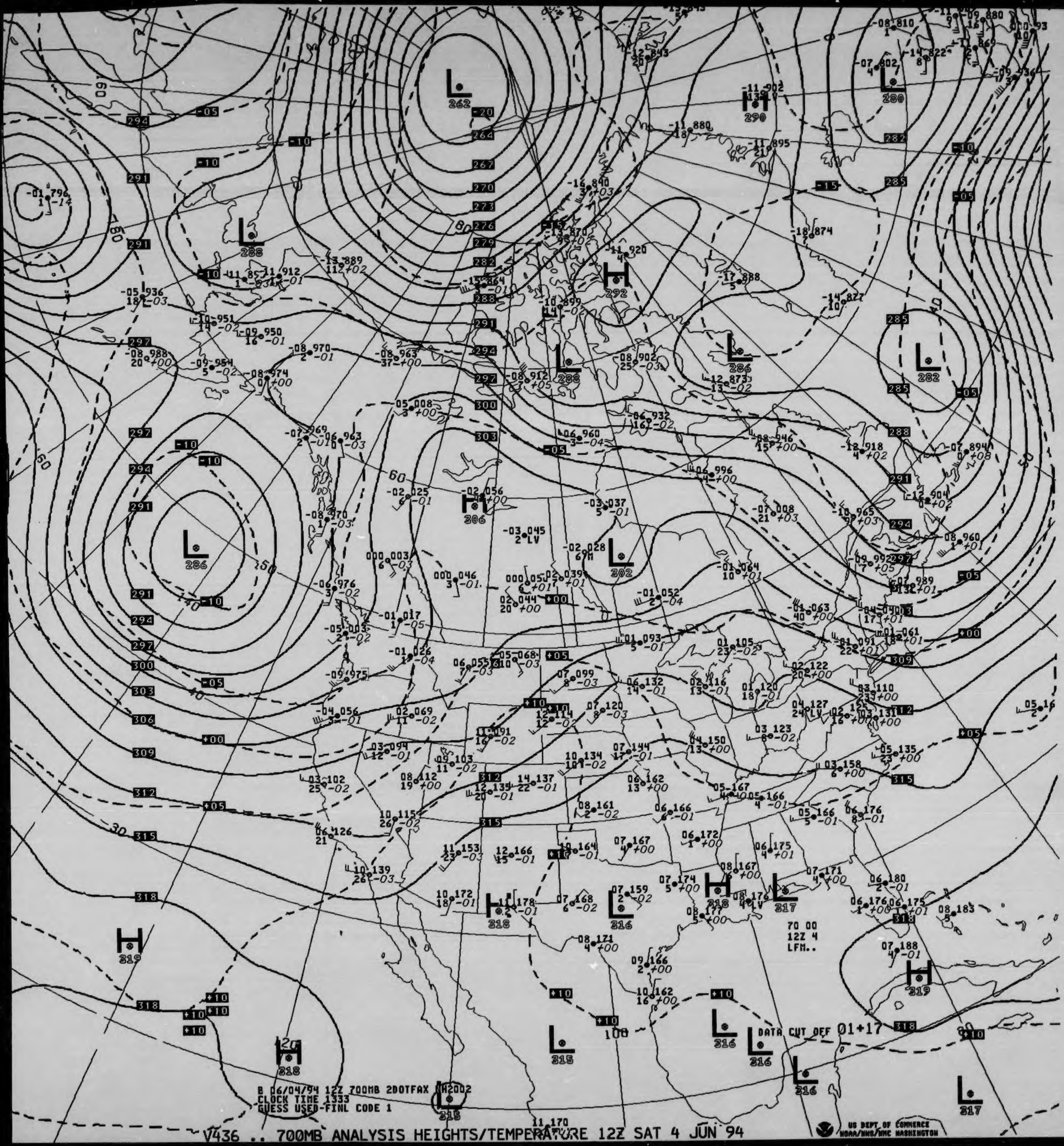
L 262
H 290
L 280
L 288
H 292
L 286
L 282
L 288
L 286
H 306
L 302
H 319
H 318
L 317
H 318
L 316
H 319
L 315
L 316
L 316
L 316
L 315
L 317
70 00
12Z 4
LFM..
DATA CUT OFF 01+17
B 06/04/94 12Z 700MB 2DOTFAX NH2002
CLOCK TIME 1333
GUESS USED-FINL CODE 1
US DEPT OF COMMERCE
NOAA/NWS/NMC WASHINGTON

V436 .. 700MB ANALYSIS HEIGHTS/TEMPERATURE 12Z SAT 4 JUN 94

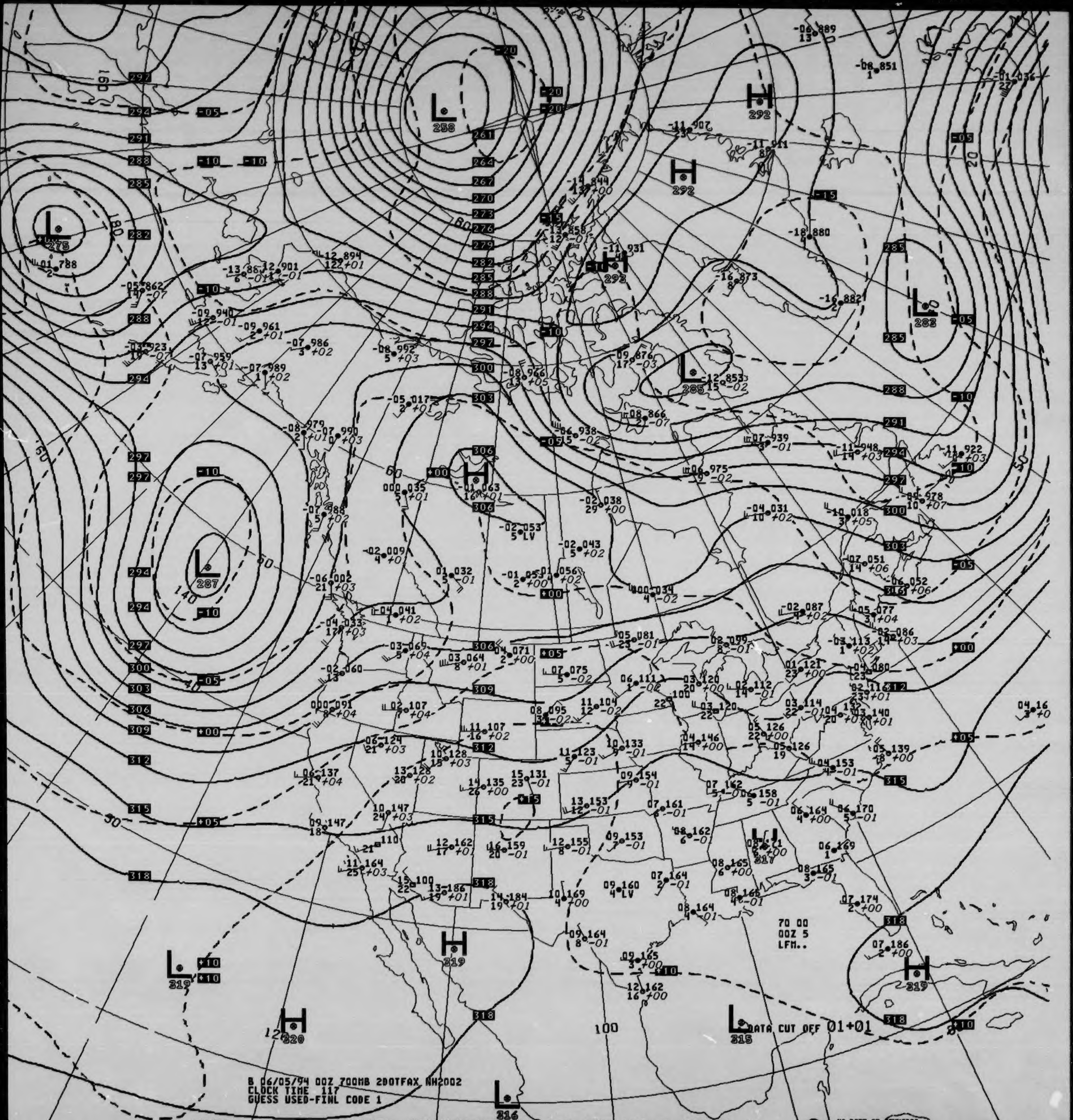
B 06/05/94 00Z 700MB 20OTFAX NH2002
CLOCK TIME 117
GUESS USED-FINL CODE 1
DATA CUT OFF 01+01
70 00
00Z 5
LFM..
L 258
H 292
H 292
L 275
H 293
L 283
L 285
H 306
L 287
L 319
H 319
H 320
L 315
L 316
H 319
US DEPT OF COMMERCE
NOAA/NWS/NMC WASHINGTON

V036 .. 700MB ANALYSIS HEIGHTS/TEMPERATURE 00Z SUN 5 JUN 94

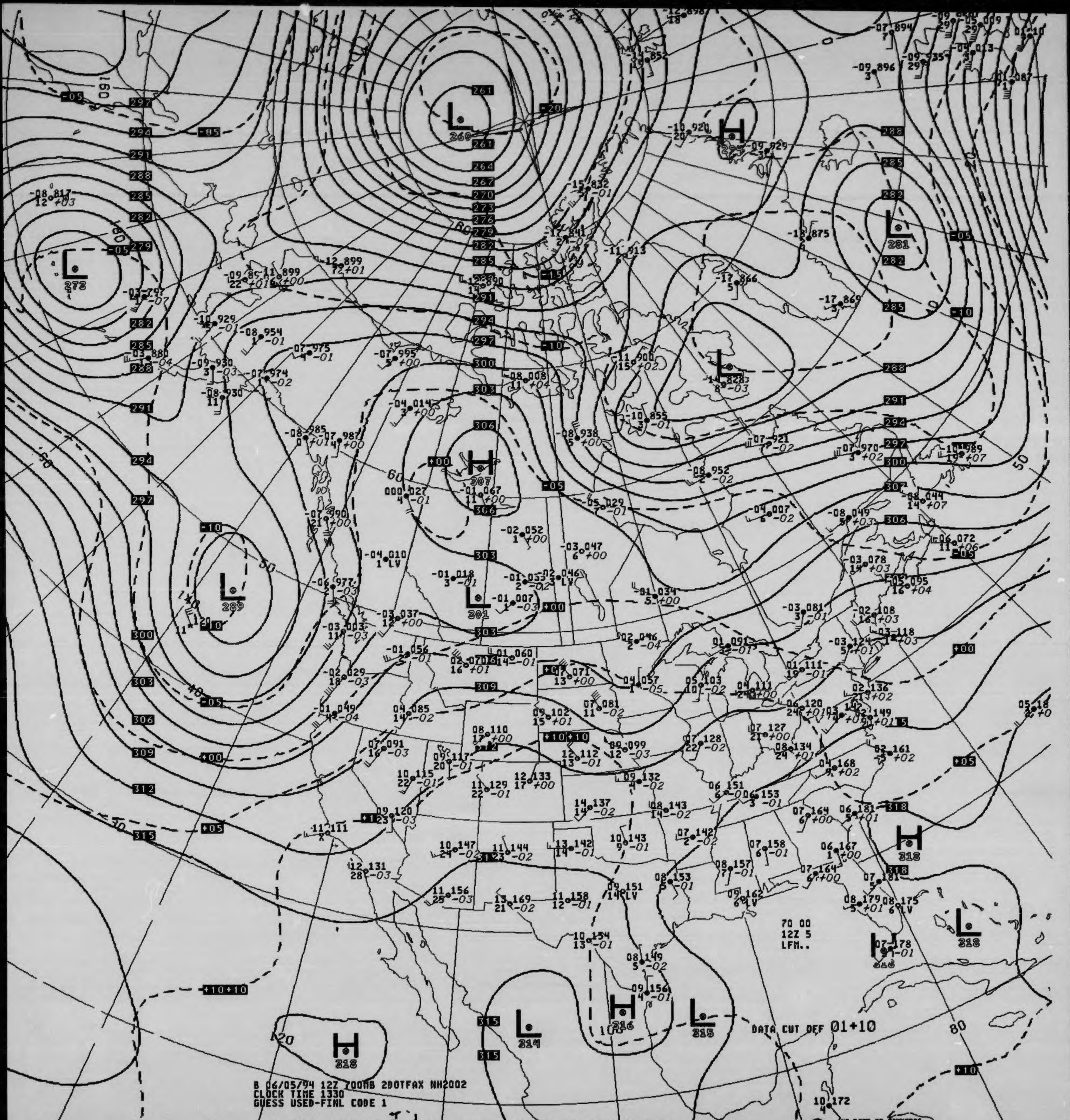
DATA CUT OFF 01+10
70 00
12Z 5
LFM..
B 06/05/94 12Z 700MB 2DOTFAX NH2002
CLOCK TIME 1330
GUESS USED-FINL CODE 1
US DEPT OF COMMERCE
NOAA/NWS/NMC WASHINGTON

V436 .. 700MB ANALYSIS HEIGHTS/TEMPERATURE 12Z SUN 5 JUN 94

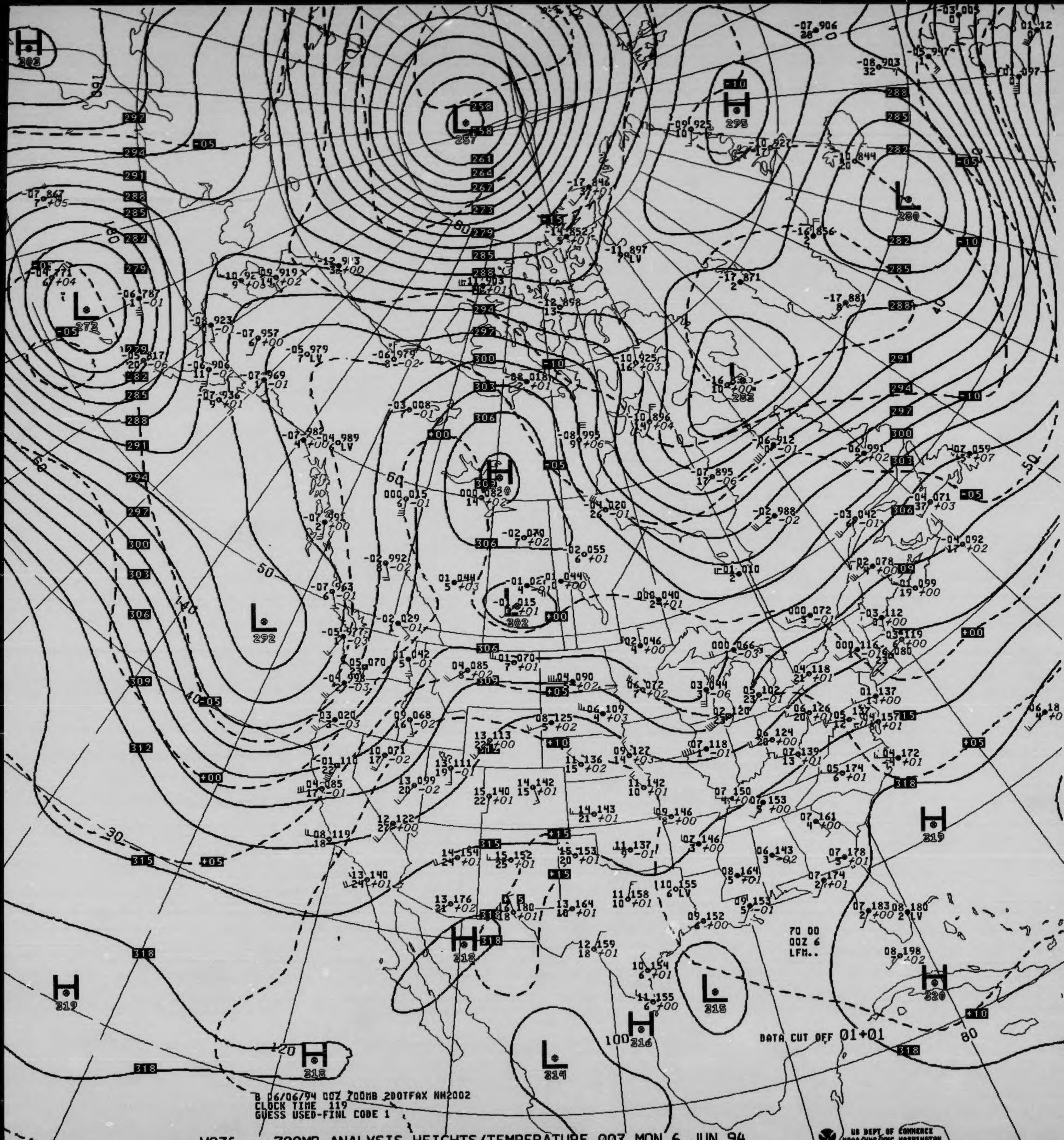
DATA CUT OFF 01+01
70 00
00Z 6
LFM..

B 06/06/94 00Z 700MB 200TFAX NH2002
CLOCK TIME 119
GUESS USED-FINL CODE 1

V036 .. 700MB ANALYSIS HEIGHTS/TEMPERATURE 00Z MON 6 JUN 94

US DEPT OF COMMERCE
NOAA/NWS/NMC WASHINGTON

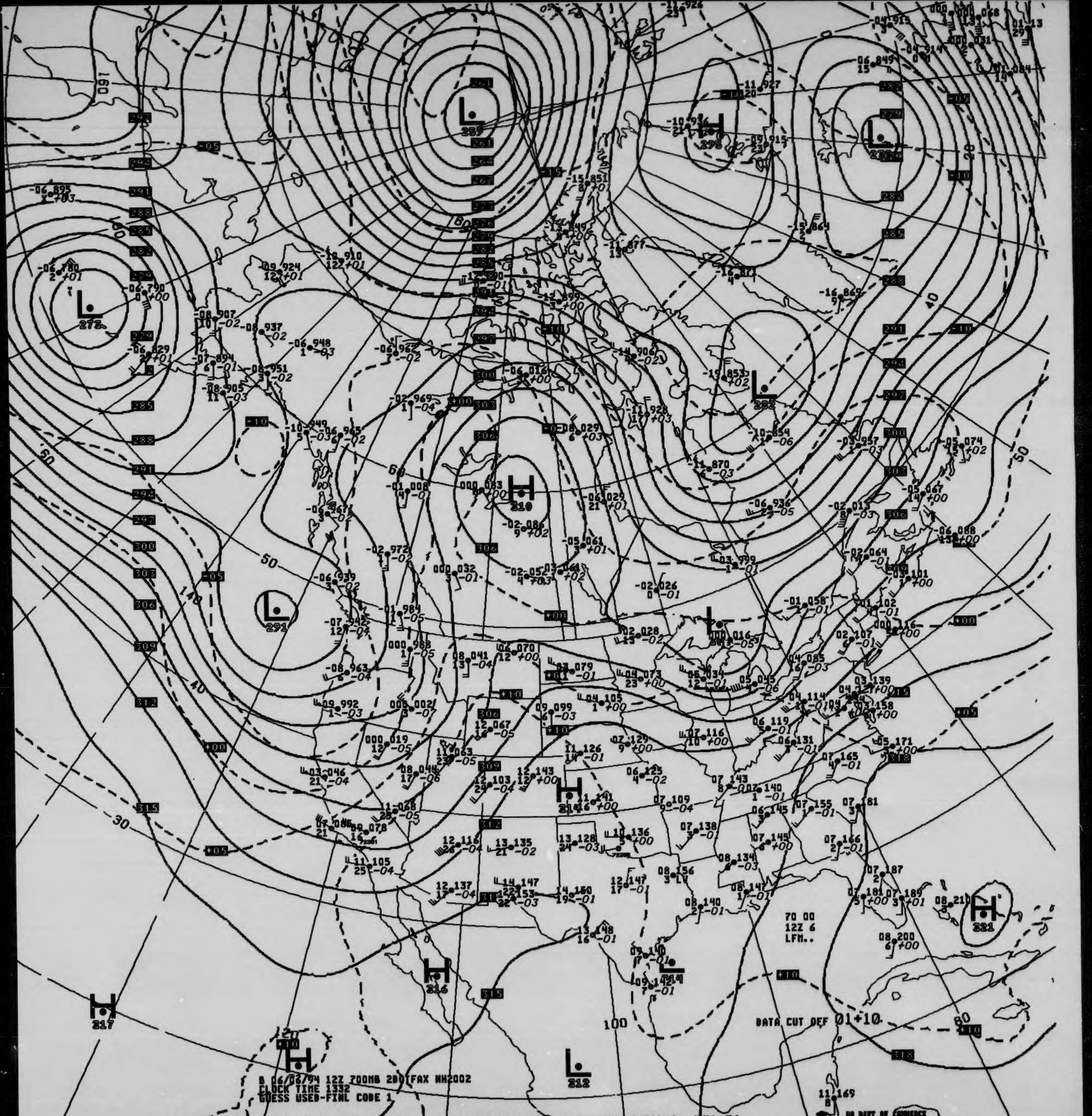
70 00
12Z 6
LFM..
DATA CUT OFF 01+10
L
H
272
291
289
282
310
321
317
316
312
298

B 06/06/94 12Z 700MB 2001FAX NH2002
CLOCK TIME 1332
GUESS USED-FINL CODE 1

V436 .. 700MB ANALYSIS HEIGHTS/TEMPERATURE 12Z MON 6 JUN 94

US DEPT OF COMMERCE
NOAA/NWS/NMC WASHINGTON

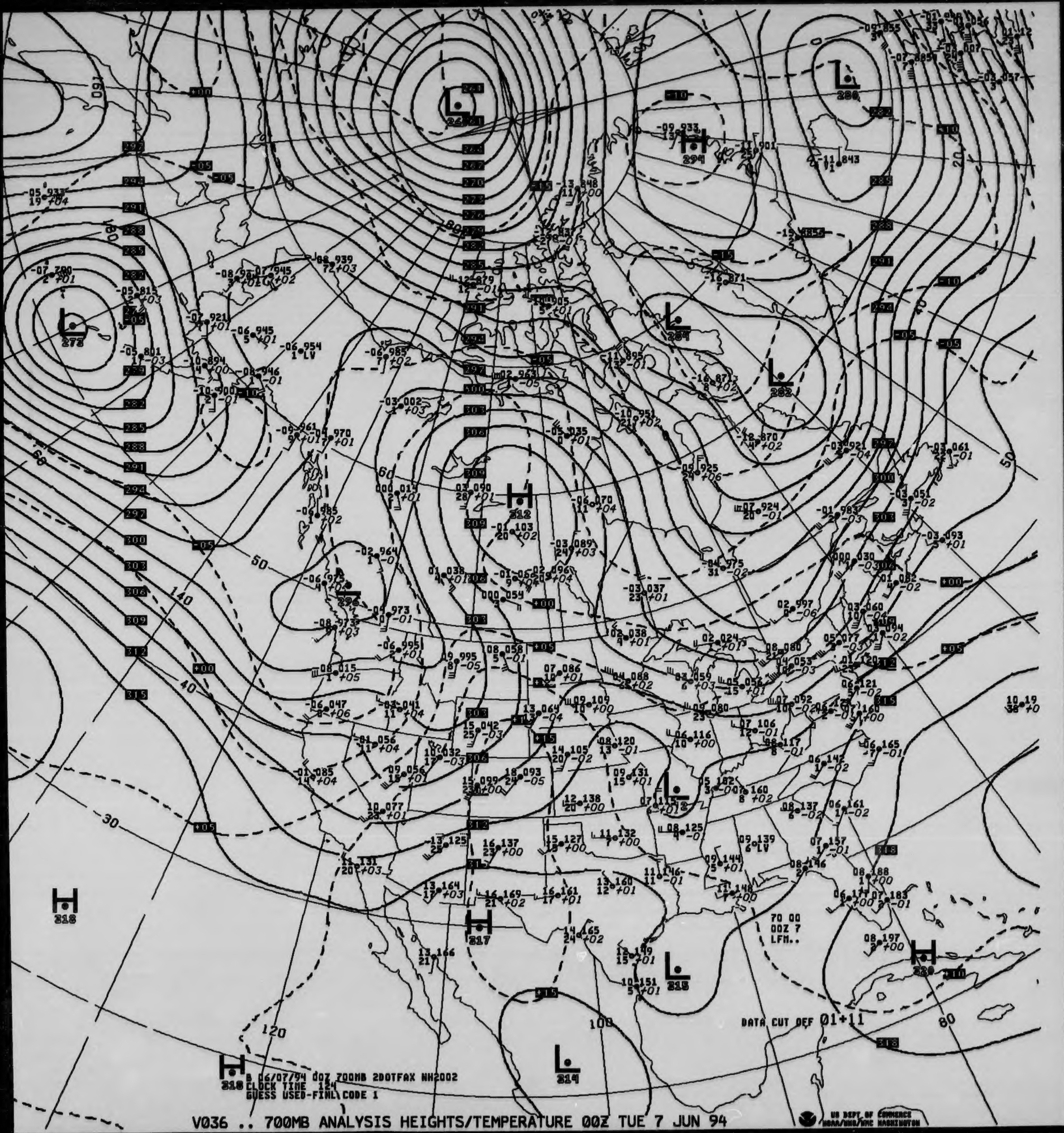
B 06/07/94 00Z 700MB 2DOTFAX NH2002
CLOCK TIME 124
GUESS USED-FINL CODE 1
DATA CUT OFF 01+11
70 00
00Z 7
LFM..
US DEPT OF COMMERCE
NOAA/NWS/NMC WASHINGTON
H 318
H 317
H 320
H 318
H 312
H 294
L 273
L 264
L 286
L 284
L 282
L 312
L 315
L 314
L 296
160
180
60
50
140
40
30
120
100
80
20
40
50

V036 .. 700MB ANALYSIS HEIGHTS/TEMPERATURE 00Z TUE 7 JUN 94

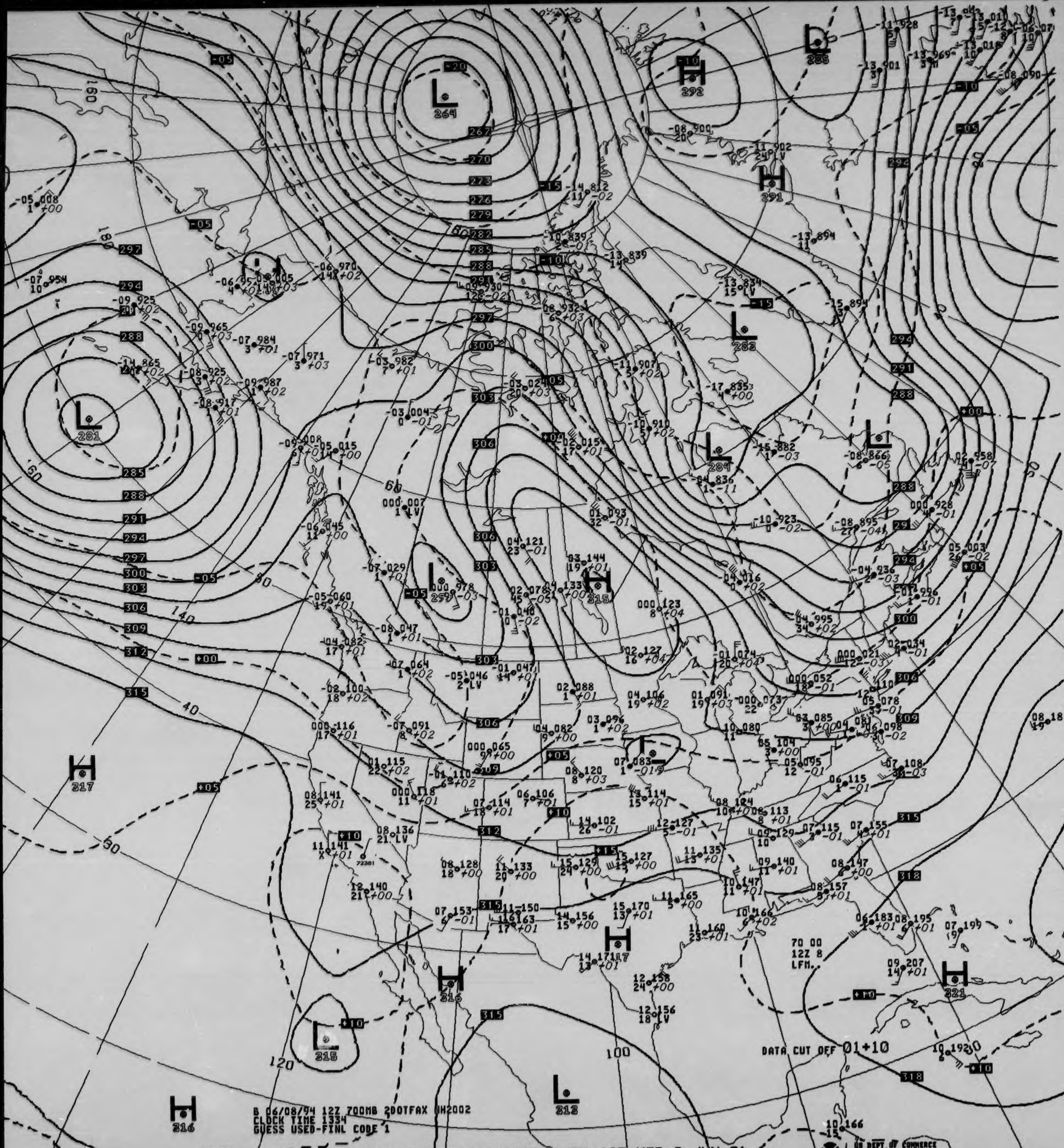
B 06/08/94 12Z 700MB 2DOTFAX NH2002
CLOCK TIME 1334
GUESS USED-FINL CODE 1
DATA CUT OFF 01+10
70 00
12Z 8
LFM..
US DEPT OF COMMERCE
NOAA/NWS/NMC WASHINGTON
L 264
H 292
L 285
H 291
L 281
L 282
L 284
L 279
H 315
H 317
H 316
L 315
H 316
L 313
H 317
H 321
L 309
160
180
160
140
120
100
80
60
50
40

V436 .. 700MB ANALYSIS HEIGHTS/TEMPERATURE 12Z WED 8 JUN 94

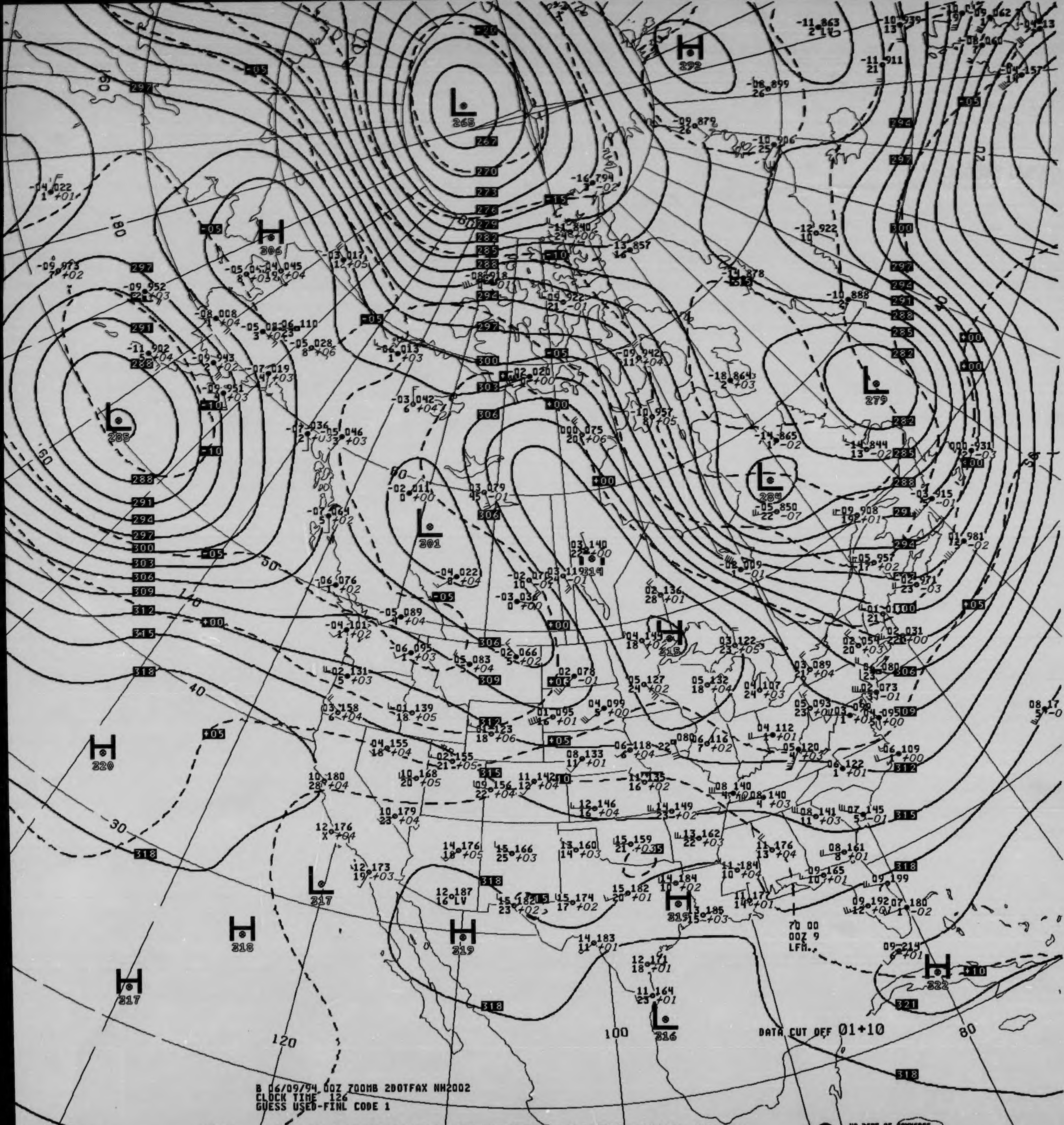
L 265
H 292
H 306
L 285
L 301
L 279
L 284
H 315
H 320
L 317
H 318
H 319
H 317
H 315
L 316
H 322
70 00
00Z 9
LFM..
DATA CUT OFF 01+10
B 06/09/94 00Z 700MB 2DOTFAX NH2002
CLOCK TIME 126
GUESS USED-FINL CODE 1
US DEPT OF COMMERCE
NOAA/NWS/NMC WASHINGTON

V036 .. 700MB ANALYSIS HEIGHTS/TEMPERATURE 00Z THU 9 JUN 94

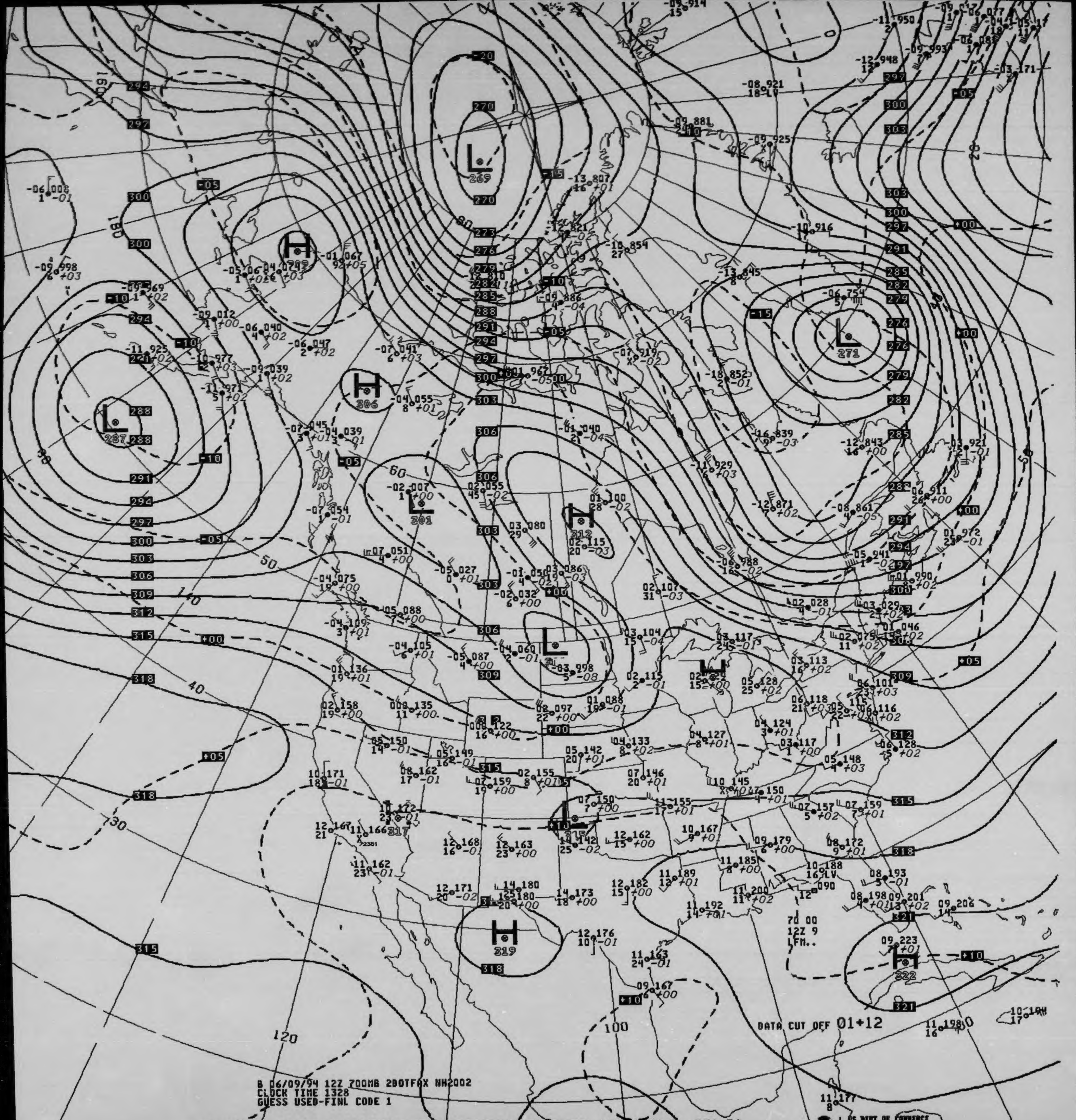
DATA CUT OFF 01+12
70 00
12Z 9
LFM..

B 06/09/94 12Z 700MB 2DOTFAX NH2002
CLOCK TIME 1328
GUESS USED-FINL CODE 1

V436 .. 700MB ANALYSIS HEIGHTS/TEMPERATURE 12Z THU 9 JUN 94

US DEPT OF COMMERCE
NOAA/NWS/NMC WASHINGTON

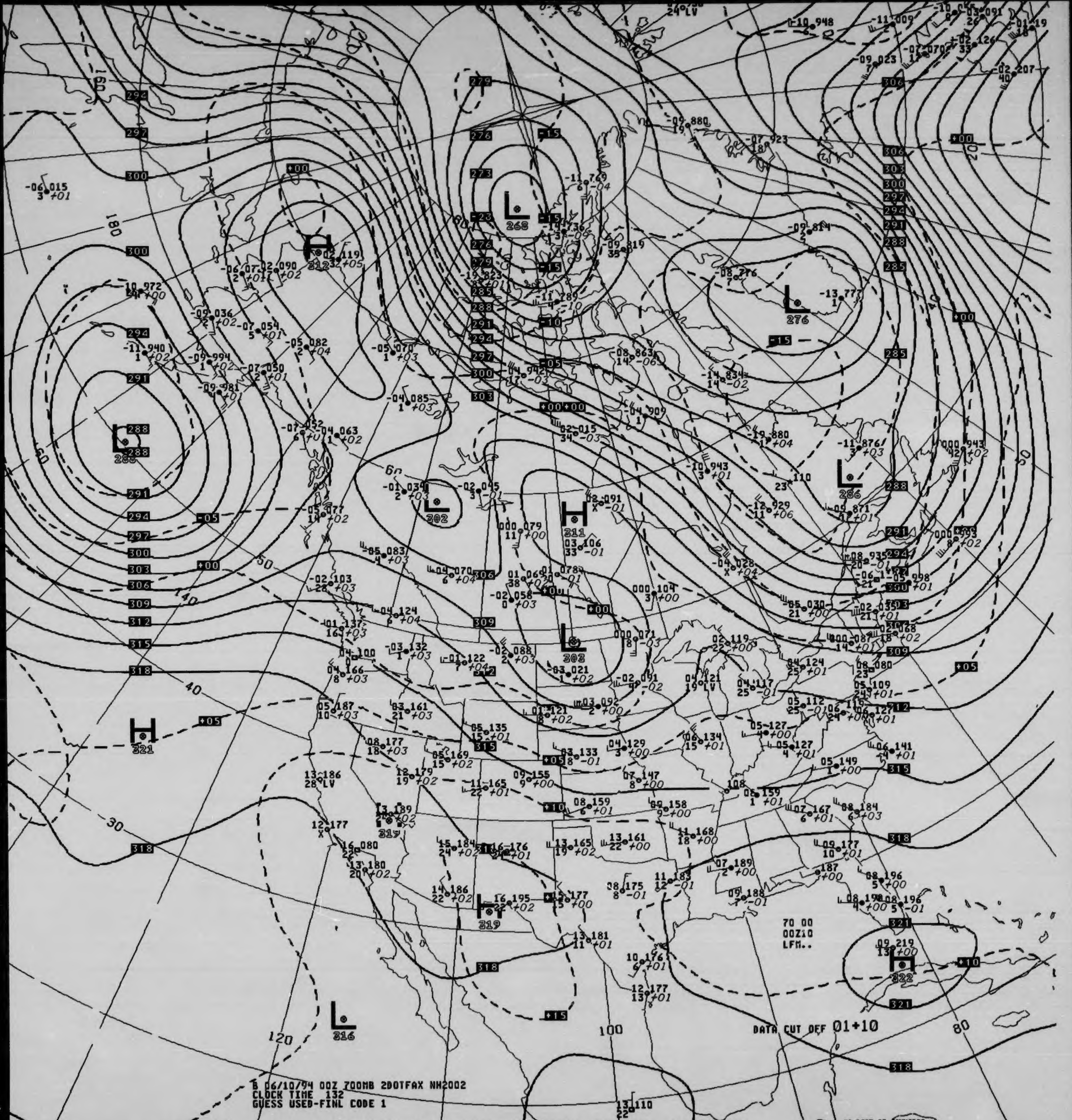
L 268
H 312
L 288
L 276
L 302
H 311
L 302
L 286
H 321
H 319
L 316
H 322
70 00
00Z10
LFM..
DATA CUT OFF 01+10
180
140
120
100
80
60
50
40
30

B 06/10/94 00Z 700MB 2DOTFAX NH2002
CLOCK TIME 132
GUESS USED-FINL CODE 1

V036 .. 700MB ANALYSIS HEIGHTS/TEMPERATURE 00Z FRI 10 JUN 94

US DEPT OF COMMERCE
NOAA/NWS/NMC WASHINGTON

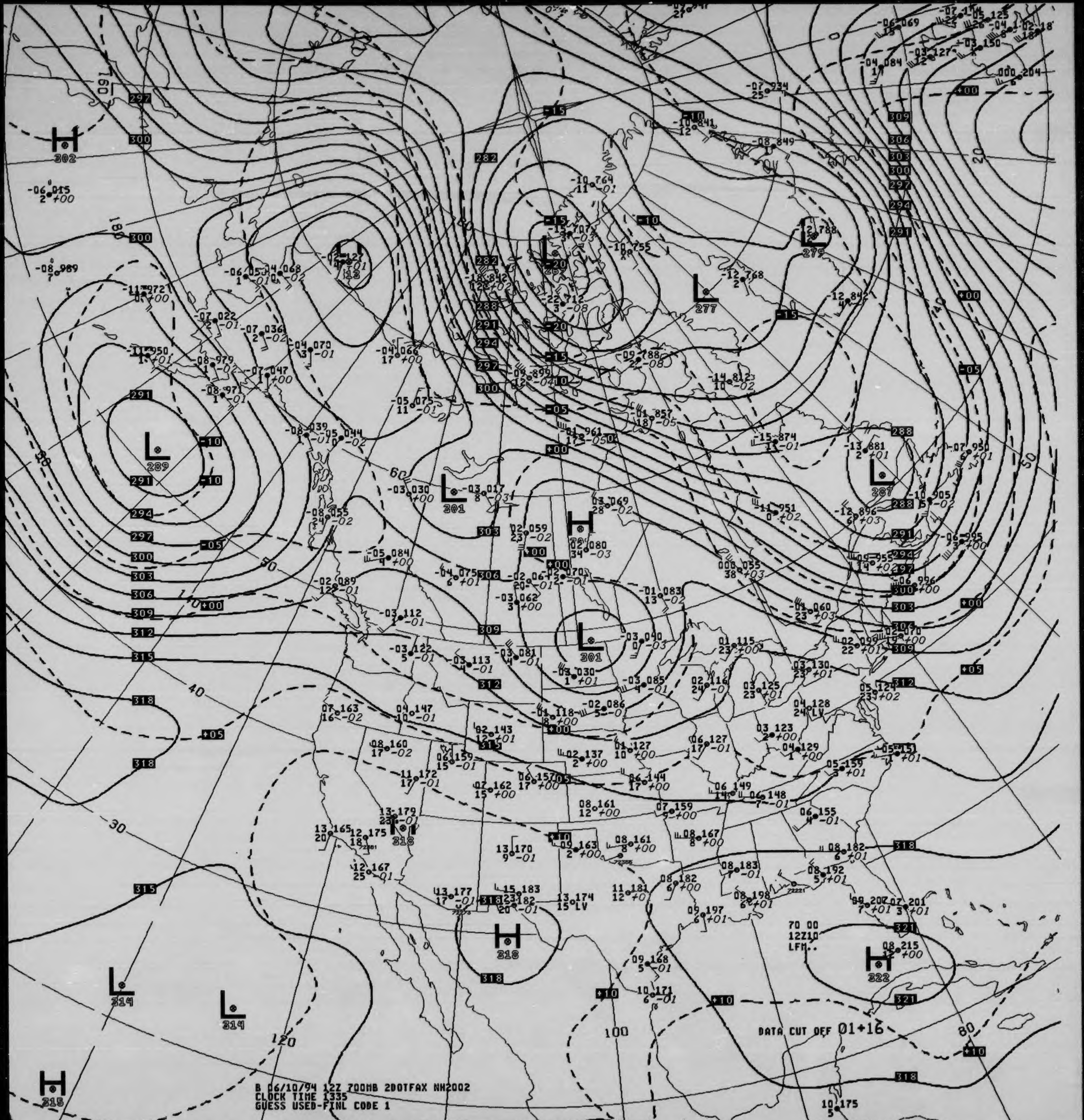
B 06/10/94 12Z 700MB 2DOTFAX NH2002
CLOCK TIME 1335
GUESS USED-FINL CODE 1
DATA CUT OFF 01+16
70 00
12Z10
LFM..
US DEPT OF COMMERCE
NOAA/NWS/NMC WASHINGTON

V436 .. 700MB ANALYSIS HEIGHTS/TEMPERATURE 12Z FRI 10 JUN 94

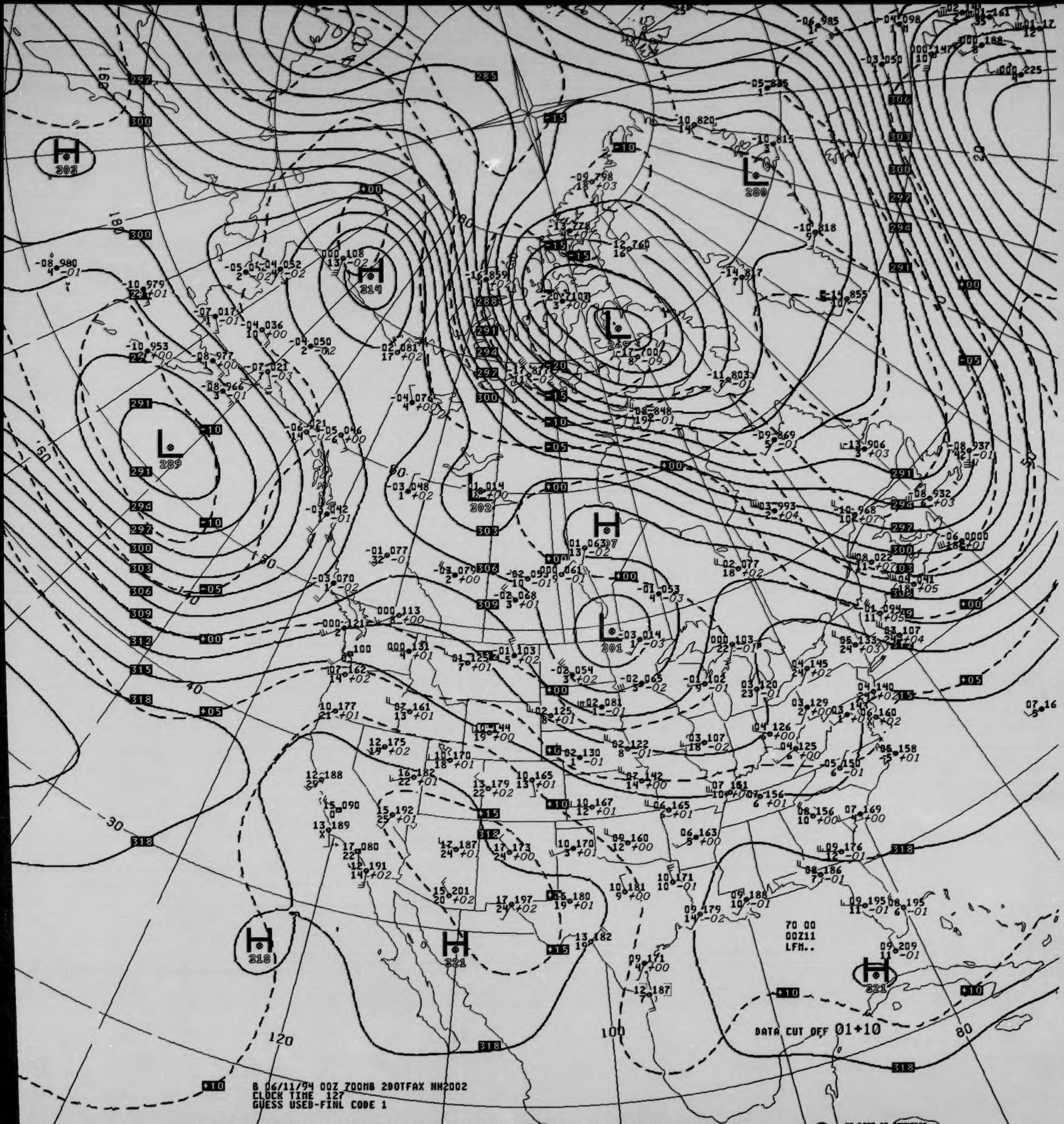
H
302
H
314
L
289
L
280
L
269
L
302
H
307
L
301
H
318
H
321
H
321
285
297
300
288
291
294
297
300
303
306
309
312
315
318
-15
-10
-05
+00
+05
+10
+15
-20
160
180
150
140
120
100
80
40
30
20
70 00
00Z11
LFM..
DATA CUT OFF 01+10
B 06/11/94 00Z 700MB 2DOTFAX NH2002
CLOCK TIME 127
GUESS USED-FINL CODE 1
US DEPT OF COMMERCE
NOAA/NWS/NMC WASHINGTON

V036 .. 700MB ANALYSIS HEIGHTS/TEMPERATURE 00Z SAT 11 JUN 94


70 00
12Z11
LFM..
DATA CUT OFF 01+10
H 311
H 284
H 320
H 319
L 277
L 279
L 291
L 296
L 316
L 315

B 06/11/94 12Z 700MB 2DOTFAX NH2002
CLOCK TIME 1325
GUESS USED-FINL CODE 1

V436 .. 700MB ANALYSIS HEIGHTS/TEMPERATURE 12Z SAT 11 JUN 94

US DEPT OF COMMERCE
NOAA/NWS/NMC WASHINGTON

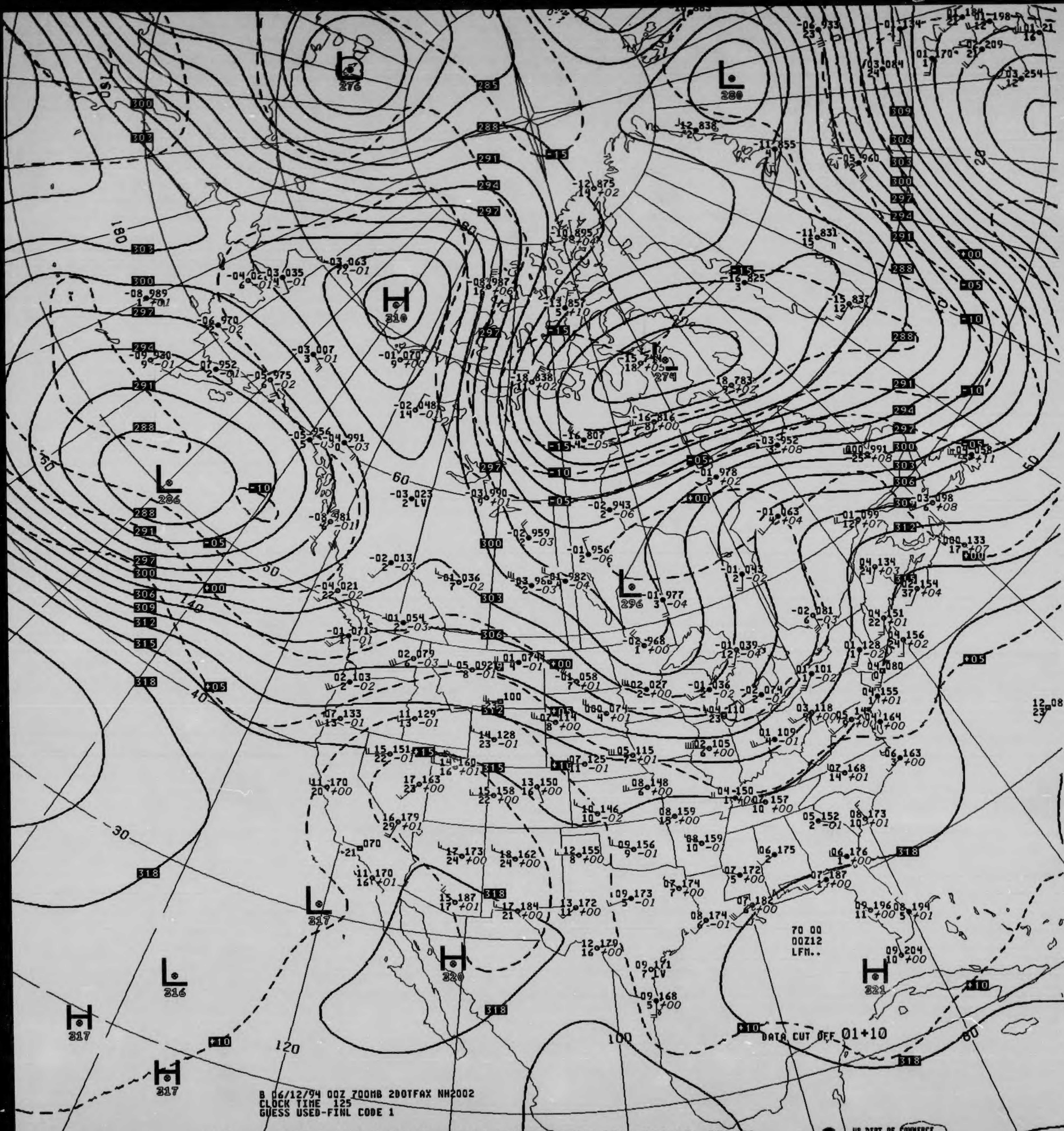
70 00
00Z12
LFM..
DATA CUT OFF 01+10

B 06/12/94 00Z 700MB 2DOTFAX NH2002
CLOCK TIME 125
GUESS USED-FINL CODE 1

V036 .. 700MB ANALYSIS HEIGHTS/TEMPERATURE 00Z SUN 12 JUN 94

US DEPT OF COMMERCE
NOAA/NWS/NMC WASHINGTON

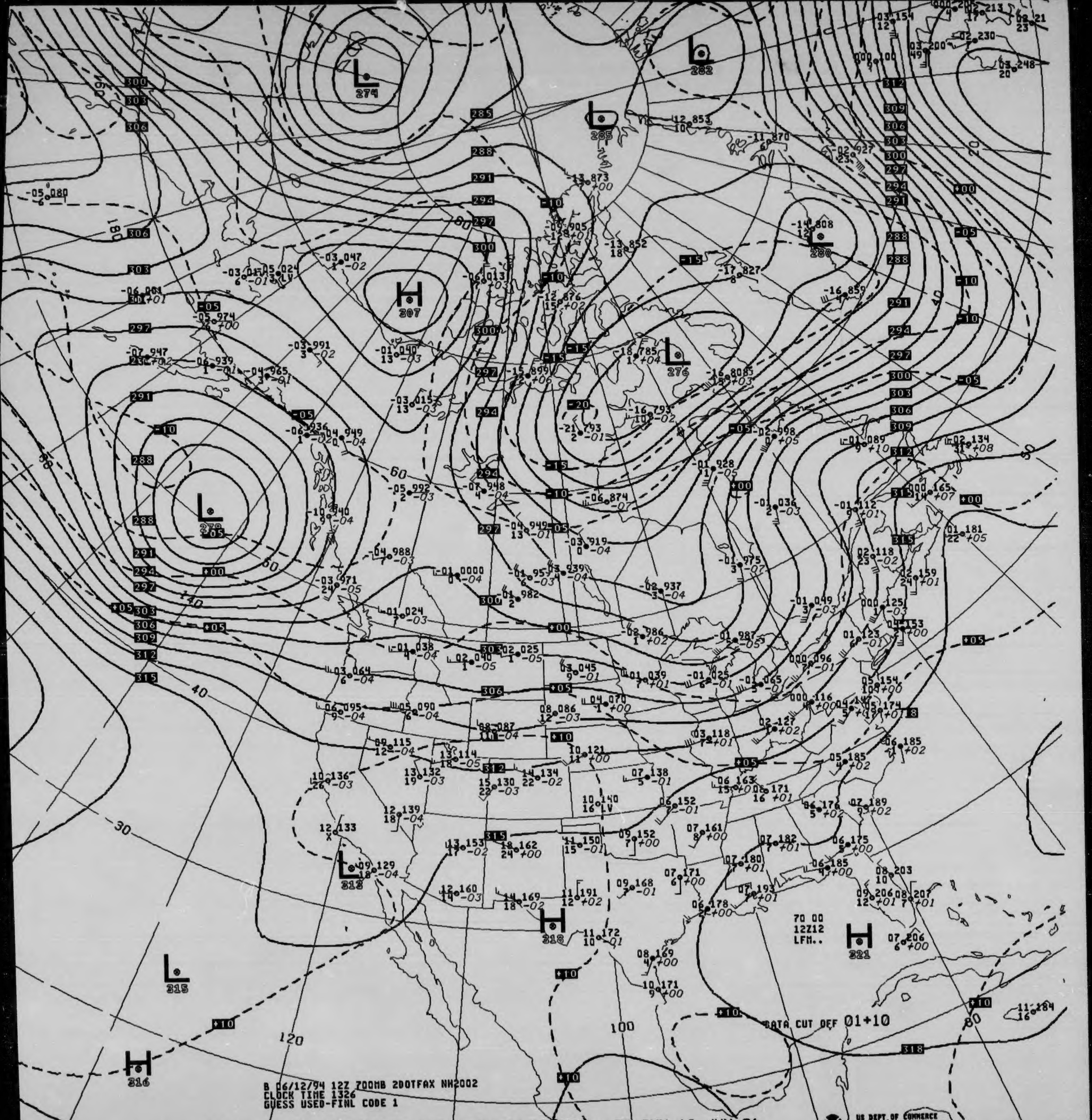

L 279
L 282
L 285
H 307
L 276
L 280
L 27
L 312
H 318
H 321
L 315
H 316
70 00
12Z12
LFM..
DATA CUT OFF 01+10

B 06/12/94 12Z 700MB 2DOTFAX NH2002
CLOCK TIME 1326
GUESS USED-FINL CODE 1

V436 .. 700MB ANALYSIS HEIGHTS/TEMPERATURE 12Z SUN 12 JUN 94

US DEPT OF COMMERCE
NOAA/NWS/NMC WASHINGTON

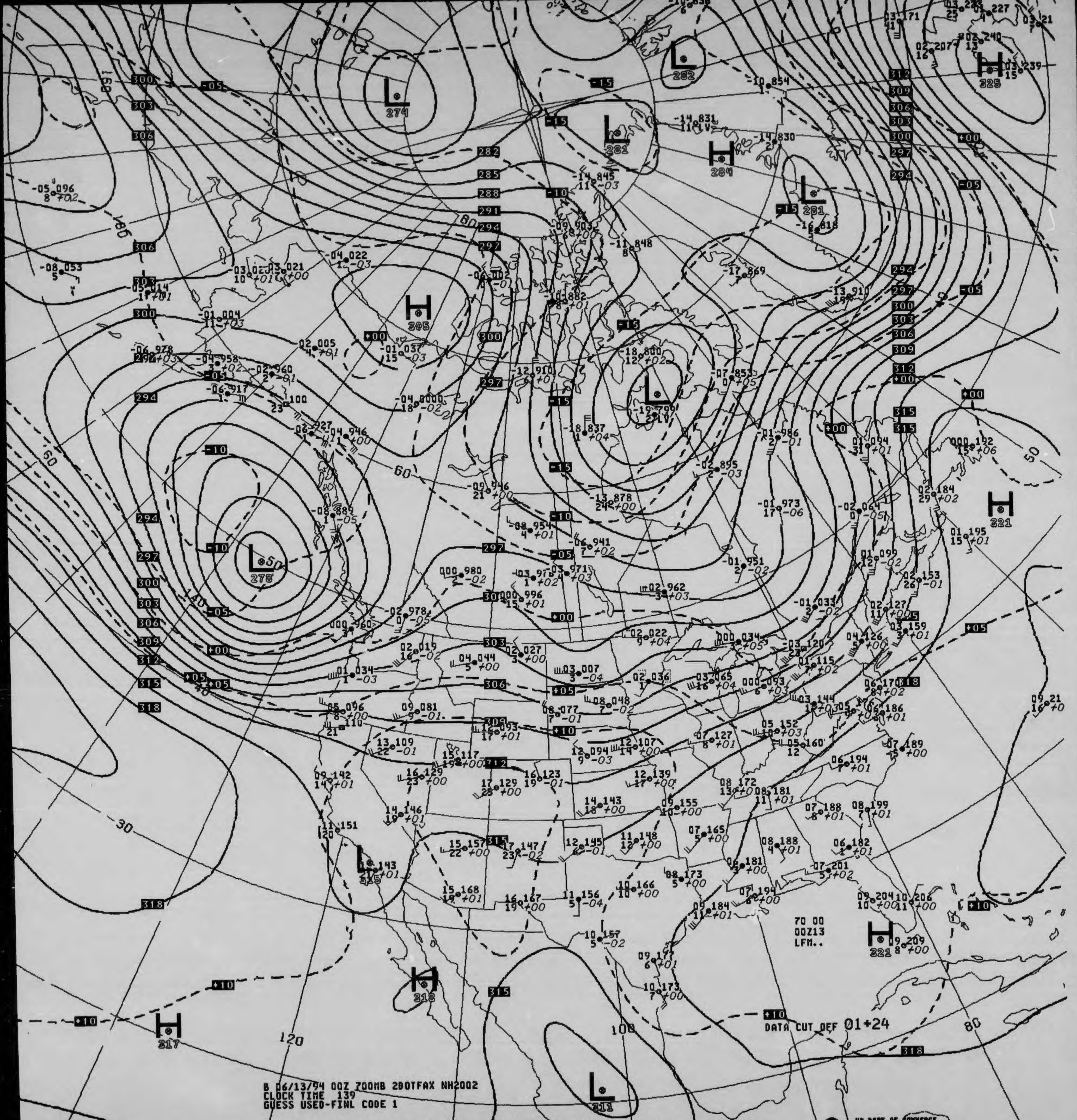
L 274
L 282
L 281
H 284
L 281
H 325
H 305
L 278
L 799
H 321
L 315
H 318
H 317
L 311
H 321
DATA CUT OFF 01+24
70 00
00Z13
LFM..

B 06/13/94 00Z 700MB 2DOTFAX NH2002
CLOCK TIME 139
GUESS USED-FINL CODE 1

V036 .. 700MB ANALYSIS HEIGHTS/TEMPERATURE 00Z MON 13 JUN 94

US DEPT OF COMMERCE
NOAA/NWS/NMC WASHINGTON

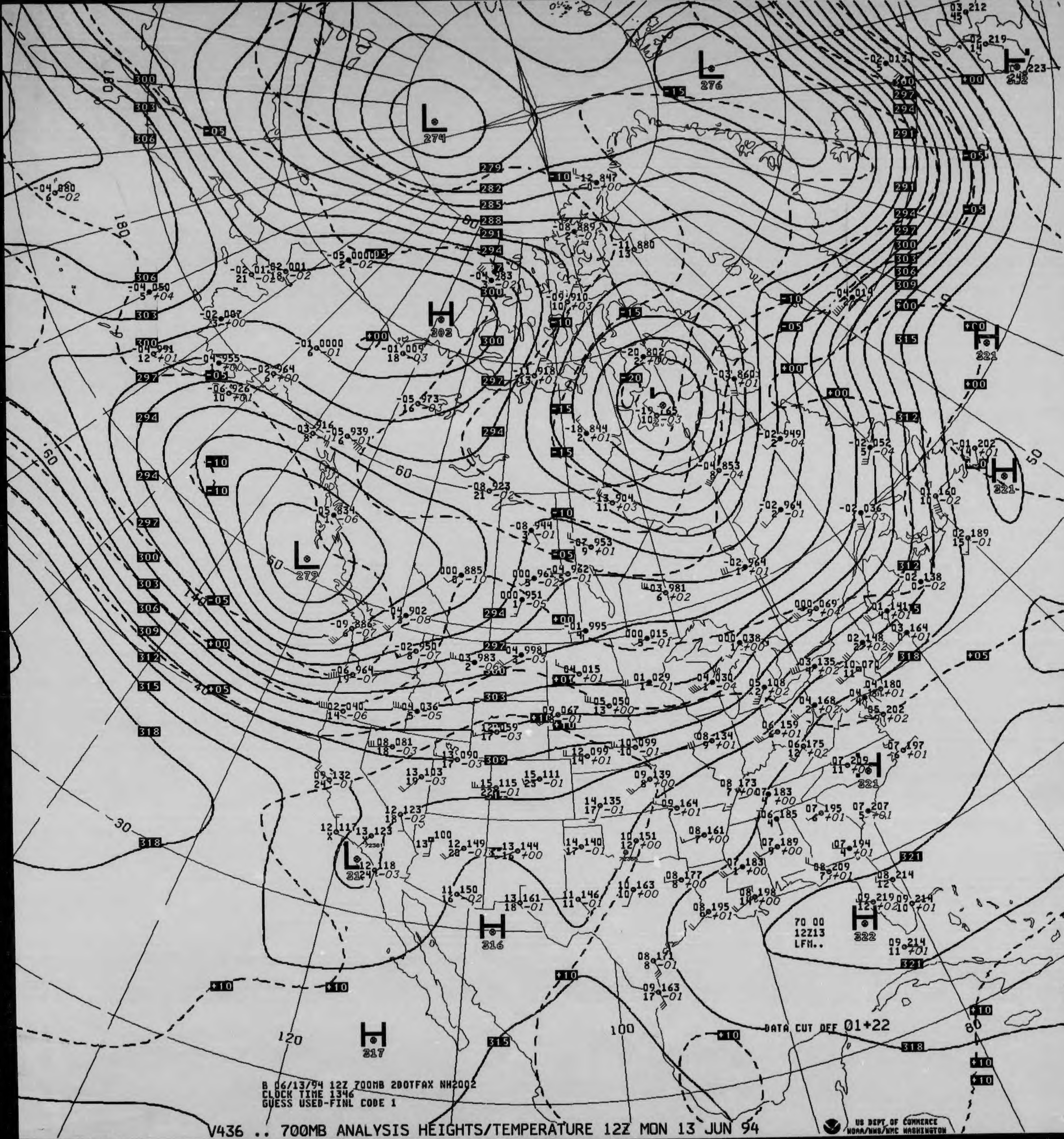
L 276
L 274
H 303
L 279
H 321
H 321
L 312
H 321
H 316
H 322
H 317
70 00
12Z13
LFM..
DATA CUT OFF 01+22
US DEPT OF COMMERCE
NOAA/NWS/NMC WASHINGTON

B 06/13/94 12Z 700MB 2D0TFAX NH2002
CLOCK TIME 1346
GUESS USED-FINL CODE 1

V436 .. 700MB ANALYSIS HEIGHTS/TEMPERATURE 12Z MON 13 JUN 94

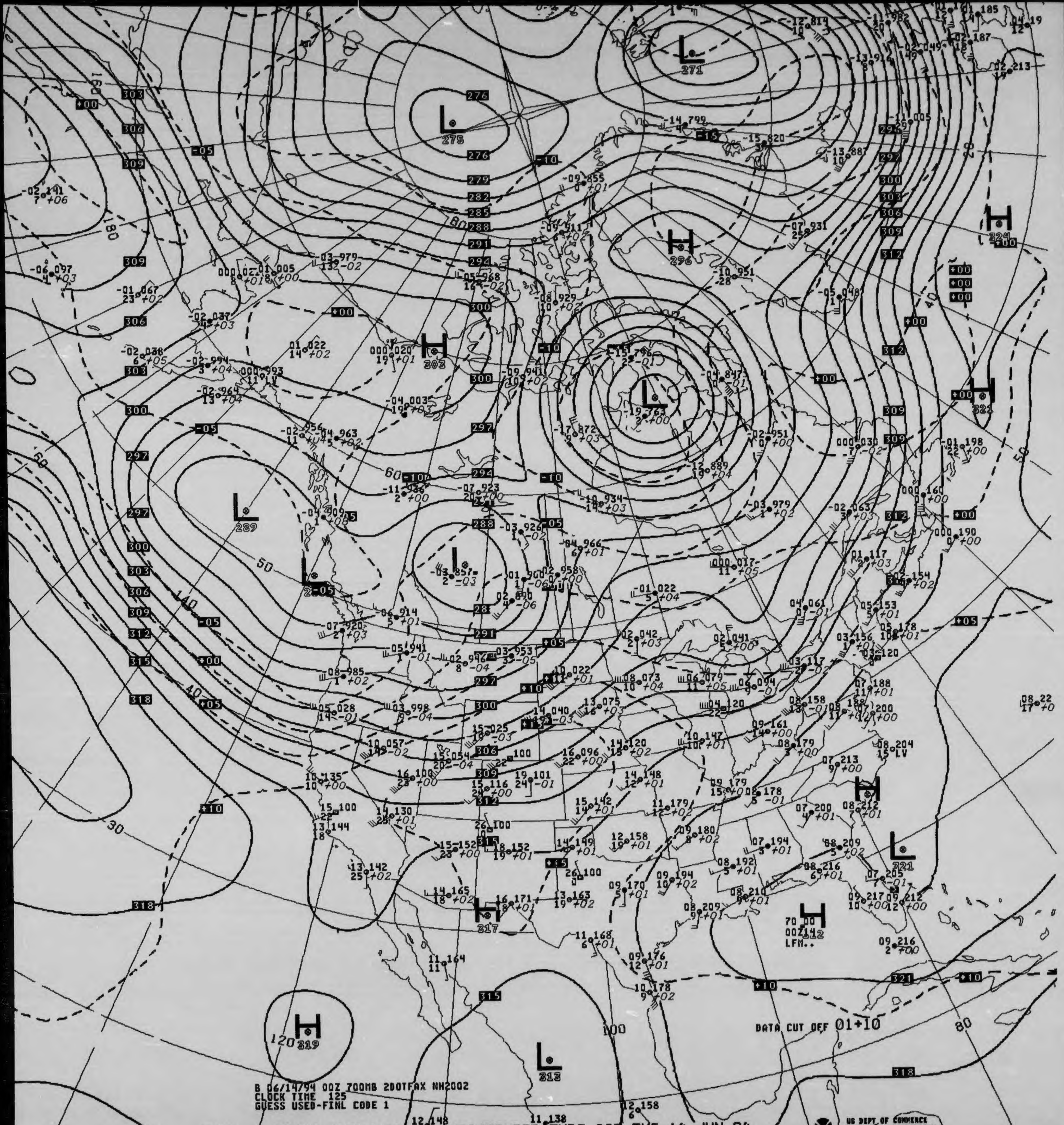
L 275
L 271
H 296
H 224
L 289
L 321
H 303
H 321
L 721
H 317
H 219
L 313
70 00
00Z 14
LFM..
DATA CUT OFF 01+10

B 06/14/94 00Z 700MB 200TFAX NH2002
CLOCK TIME 125
GUESS USED-FINL CODE 1

V036 .. 700MB ANALYSIS HEIGHTS/TEMPERATURE 00Z TUE 14 JUN 94

US DEPT OF COMMERCE
NOAA/NWS/NMC WASHINGTON


L 277
L 279
H 298
L 272
H 301
L 282
H 325
H 322
H 322
H 322
H 317
H 316
L 313
B 06/14/94 12Z 700MB 2DOTFAX NH2002
CLOCK TIME 1330
GUESS USED-FINE CODE 1
DATA CUT OFF 01+10
70 00
12Z14
LFM..
120
100
80
60
50
40
30
20

V436 .. 700MB ANALYSIS HEIGHTS/TEMPERATURE 12Z TUE 14 JUN 94

US DEPT OF COMMERCE
NOAA/NWS/NMC WASHINGTON

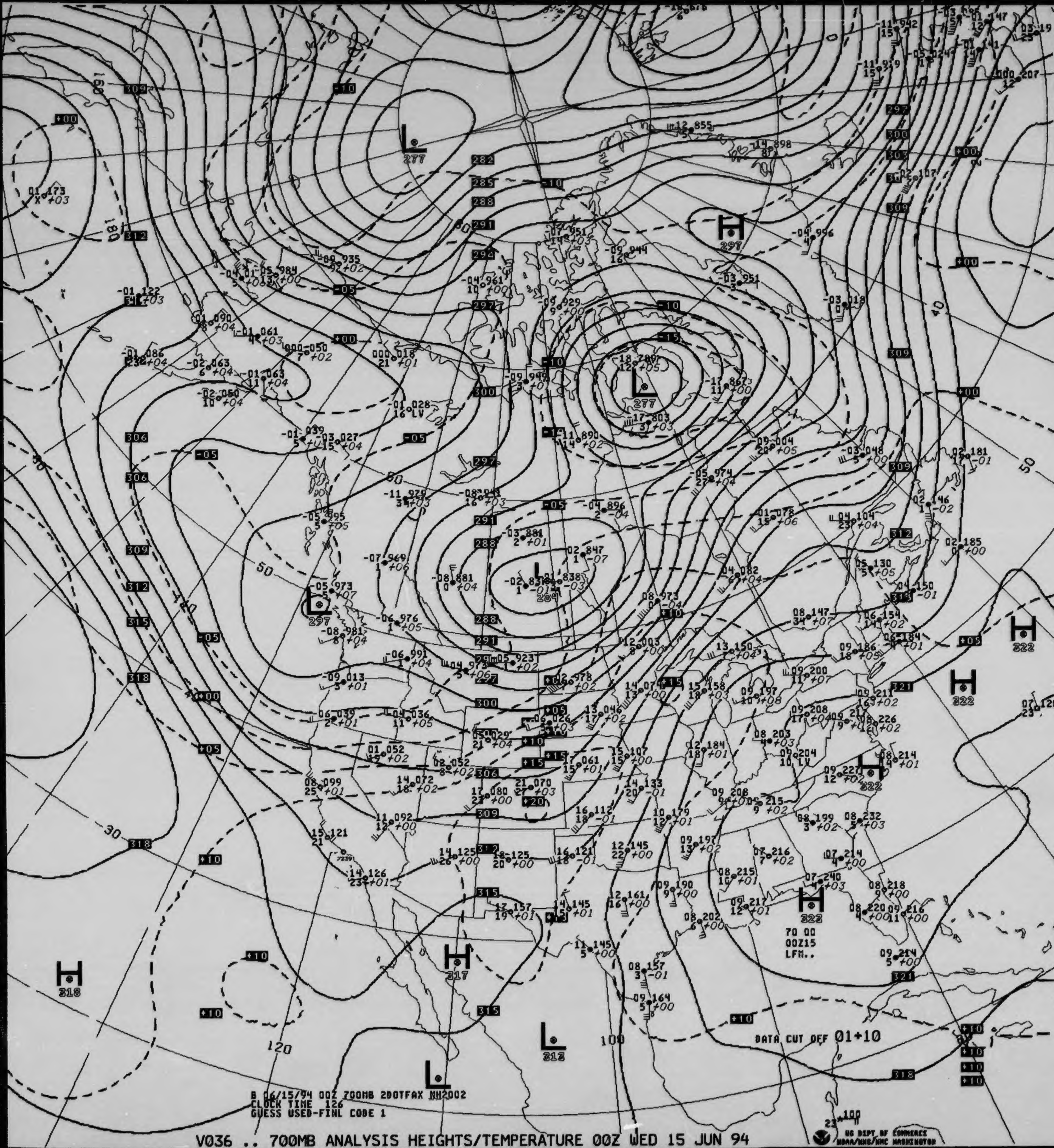

DATA CUT OFF 01+10
70 00
00Z15
LFM..
US DEPT OF COMMERCE
NOAA/NWS/NMC WASHINGTON

B 06/15/94 00Z 700MB 2DOTFAX NH2002
CLOCK TIME 126
GUESS USED-FINL CODE 1

V036 .. 700MB ANALYSIS HEIGHTS/TEMPERATURE 00Z WED 15 JUN 94

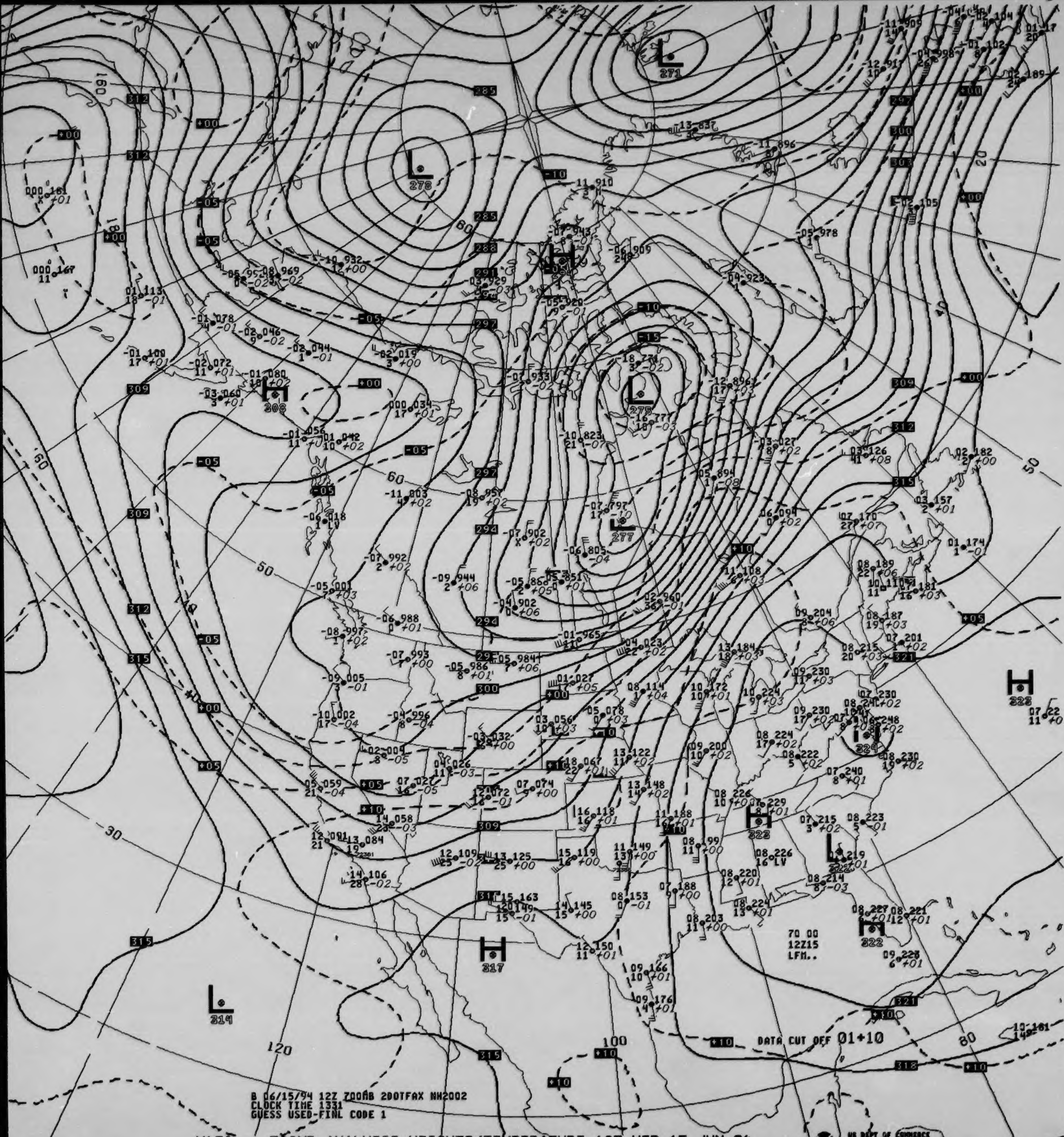
B 06/15/94 12Z 700MB 200TFAX NH2002
CLOCK TIME 1331
GUESS USED-FINL CODE 1
DATA CUT OFF 01+10
70 00
12Z15
LFM..
US DEPT OF COMMERCE
NOAA/NWS/NMC WASHINGTON
L 271
L 278
L 275
L 277
L 314
H 308
H 317
H 322
H 323
H 324
L 322

V436 .. 700MB ANALYSIS HEIGHTS/TEMPERATURE 12Z WED 15 JUN 94

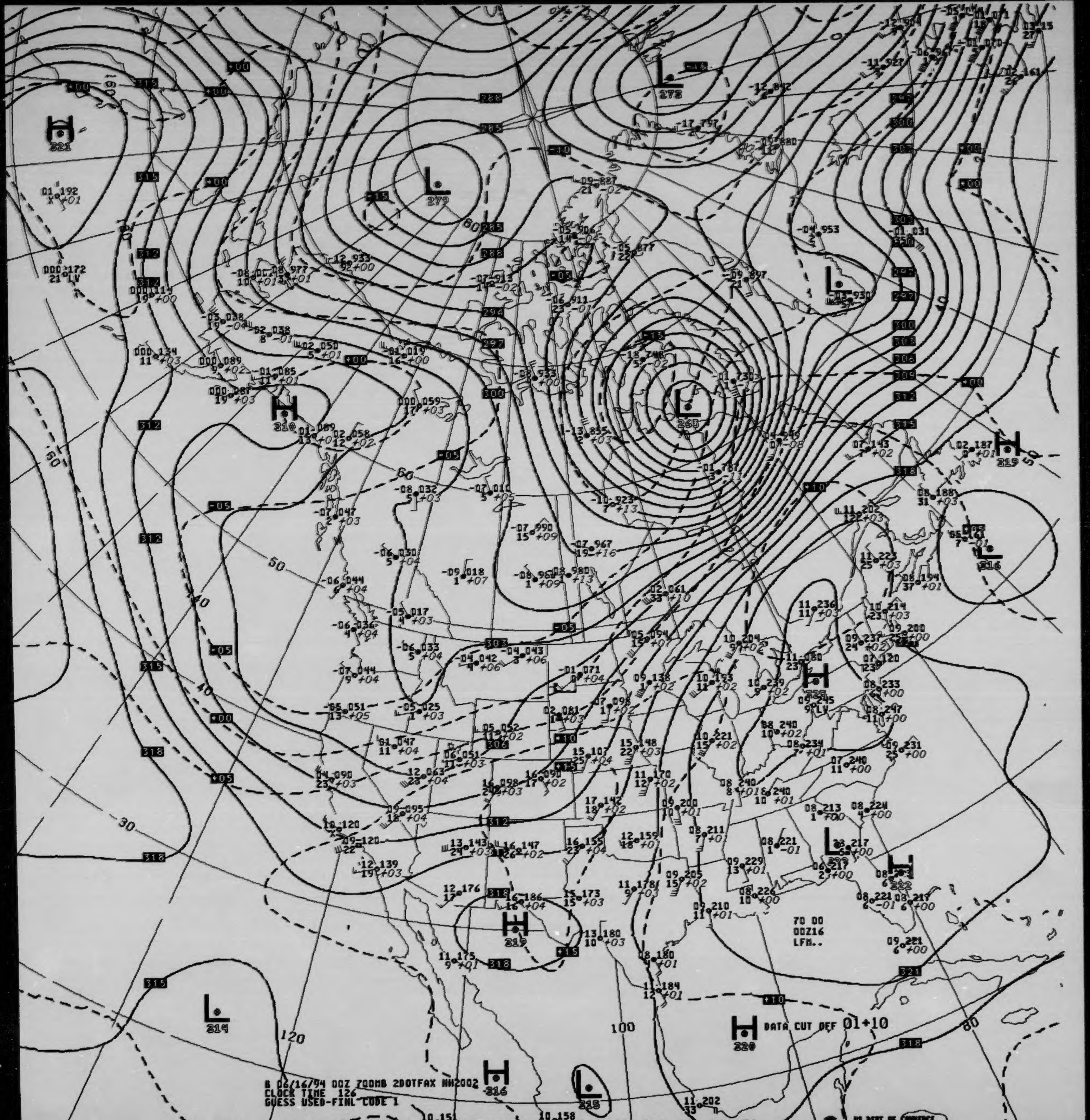

H 321
L 279
L 273
L 265
H 310
L
H 319
L 316
H 325
L
H 322
H 319
L 314
H 320
H 316
L 315
DATA CUT OFF 01+10
70 00
00Z16
LFM..
100
120
80
50
40
30
60

B 06/16/94 00Z 700MB 2DOTFAX NH2002
CLOCK TIME 126
GUESS USED-FINL CODE 1

V036 .. 700MB ANALYSIS HEIGHTS/TEMPERATURE 00Z THU 16 JUN 94

US DEPT OF COMMERCE
NOAA/NWS/NMC WASHINGTON

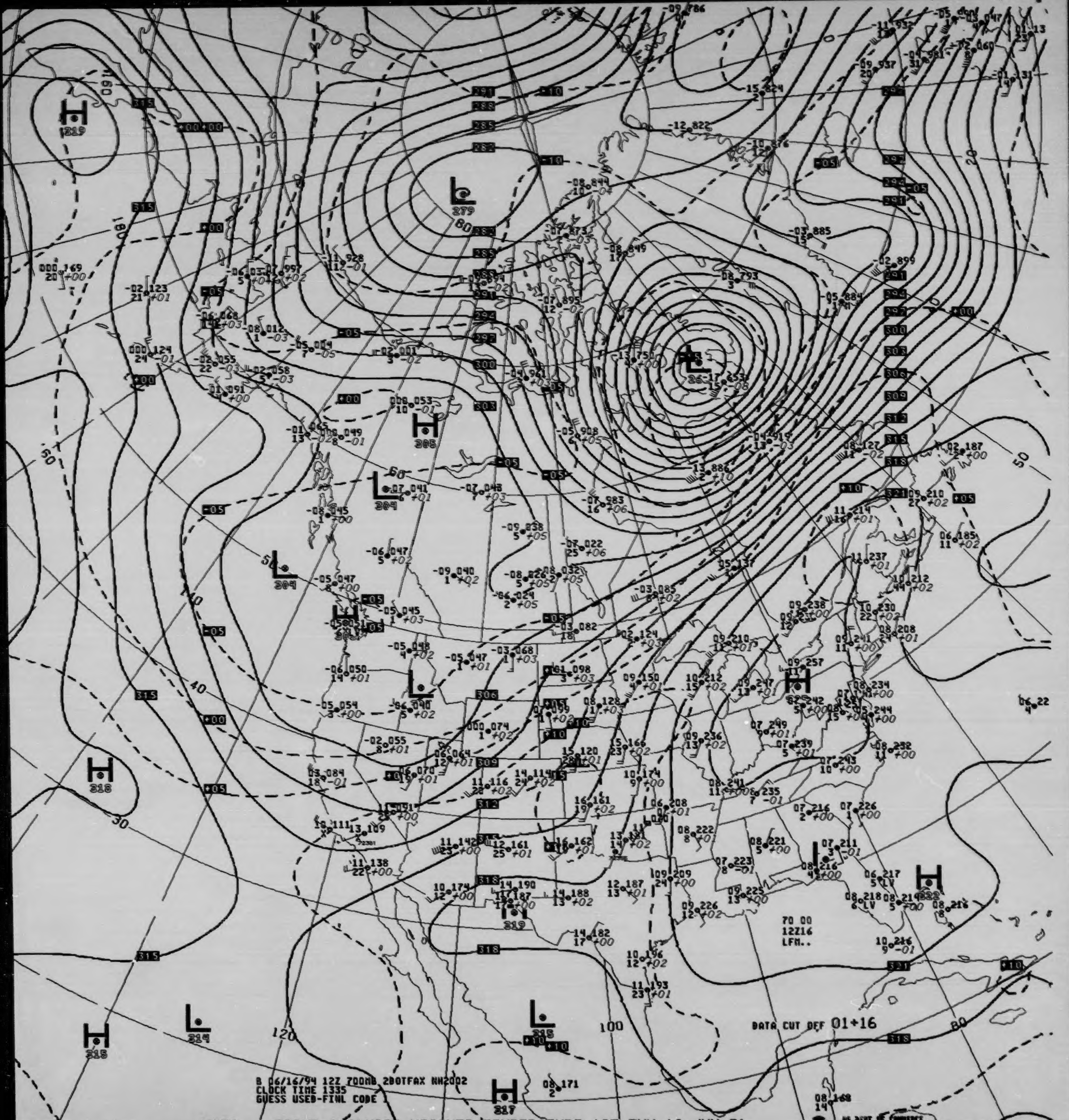
B 06/16/94 12Z 700MB 2BOTFAX NH2002
CLOCK TIME 1335
GUESS USED-FINL CODE 1
DATA CUT OFF 01+16
70 00
12Z16
LFM..
US DEPT OF COMMERCE

V436 .. 700MB ANALYSIS HEIGHTS/TEMPERATURE 12Z THU 16 JUN 94

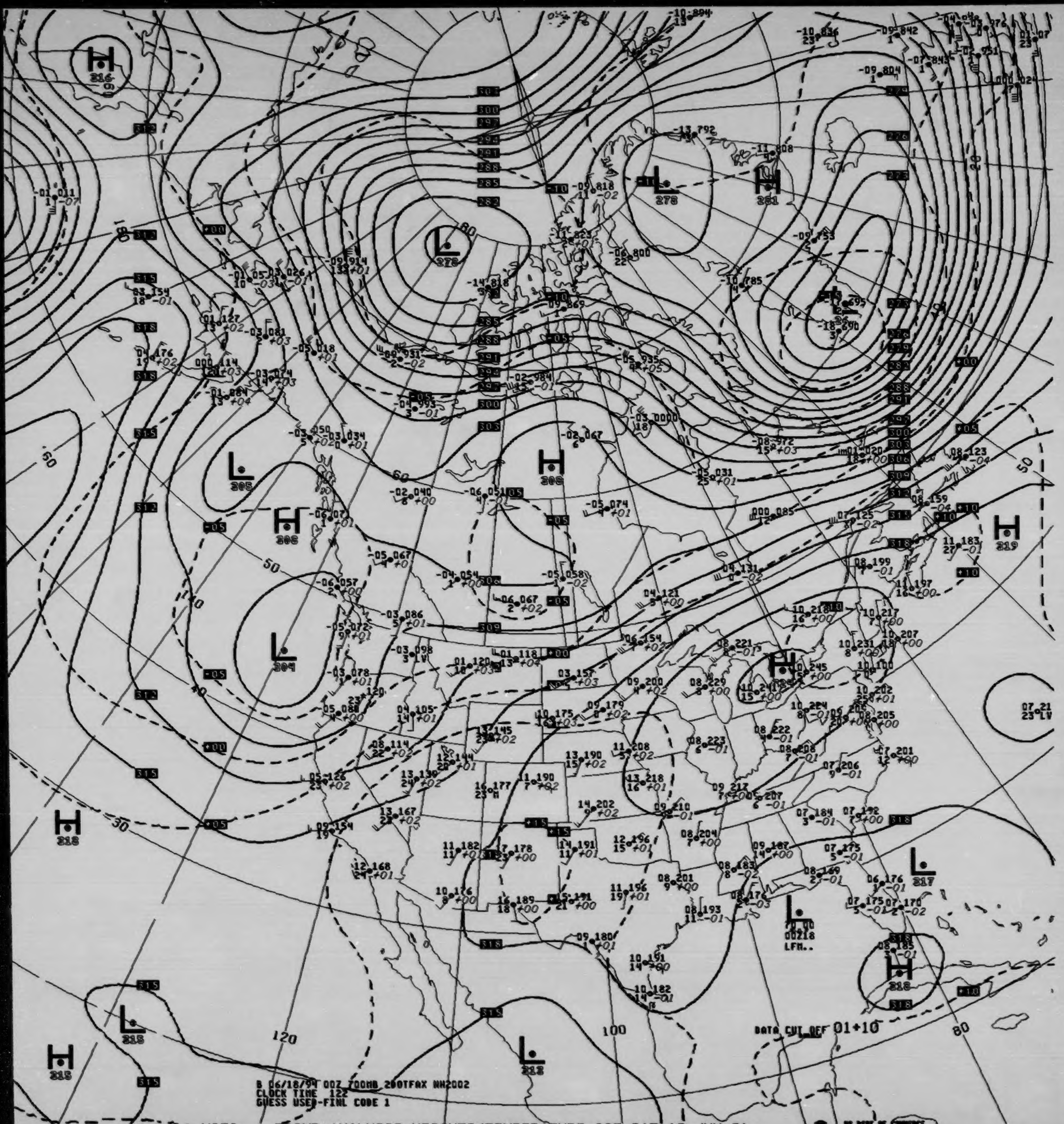
B 06/18/94 00Z 700MB 200TFAX NH2002
CLOCK TIME 122
GUESS USED-FINL CODE 1
DATA CUT OFF 01+10
LFM..
US DEPT OF COMMERCE

V036 .. 700MB ANALYSIS HEIGHTS/TEMPERATURE 00Z SAT 18 JUN 94

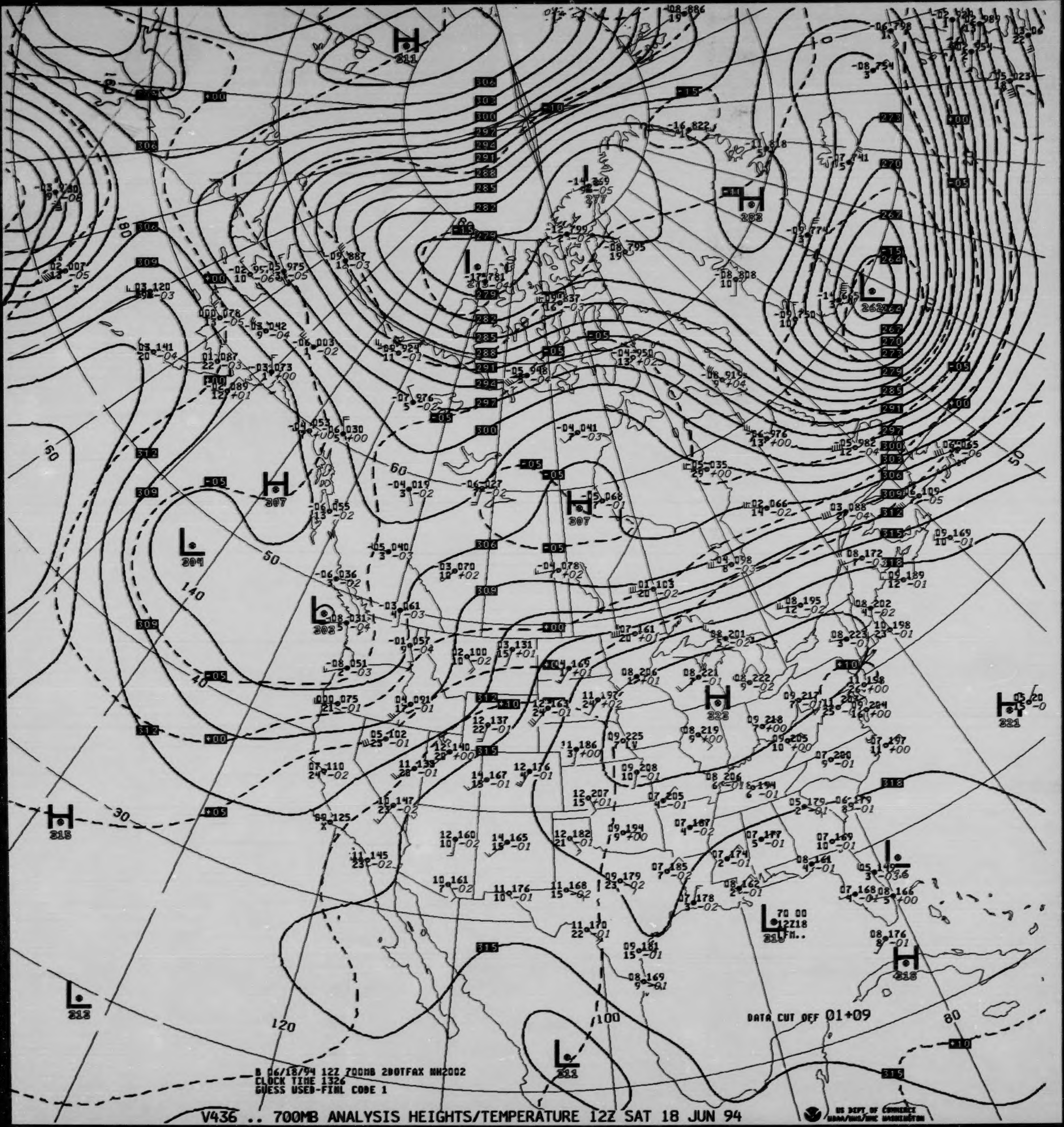

H 311
H 307
H 307
H 283
H 323
H 321
H 318
H 318
L 304
L 303
L 262
L 313
L 311
L 318
70 00
12Z18
FM..
306
303
300
297
294
291
288
285
282
279
309
312
315
318
-15
-10
-05
+00
+05
+10
180
160
140
120
100
80
60
50
40
30

B 06/18/94 12Z 700MB 2DOTFAX NH2002
CLOCK TIME 1326
GUESS USED-FINL CODE 1

DATA CUT OFF 01+09

V436 .. 700MB ANALYSIS HEIGHTS/TEMPERATURE 12Z SAT 18 JUN 94

US DEPT OF COMMERCE
NOAA/NWS/NMC WASHINGTON

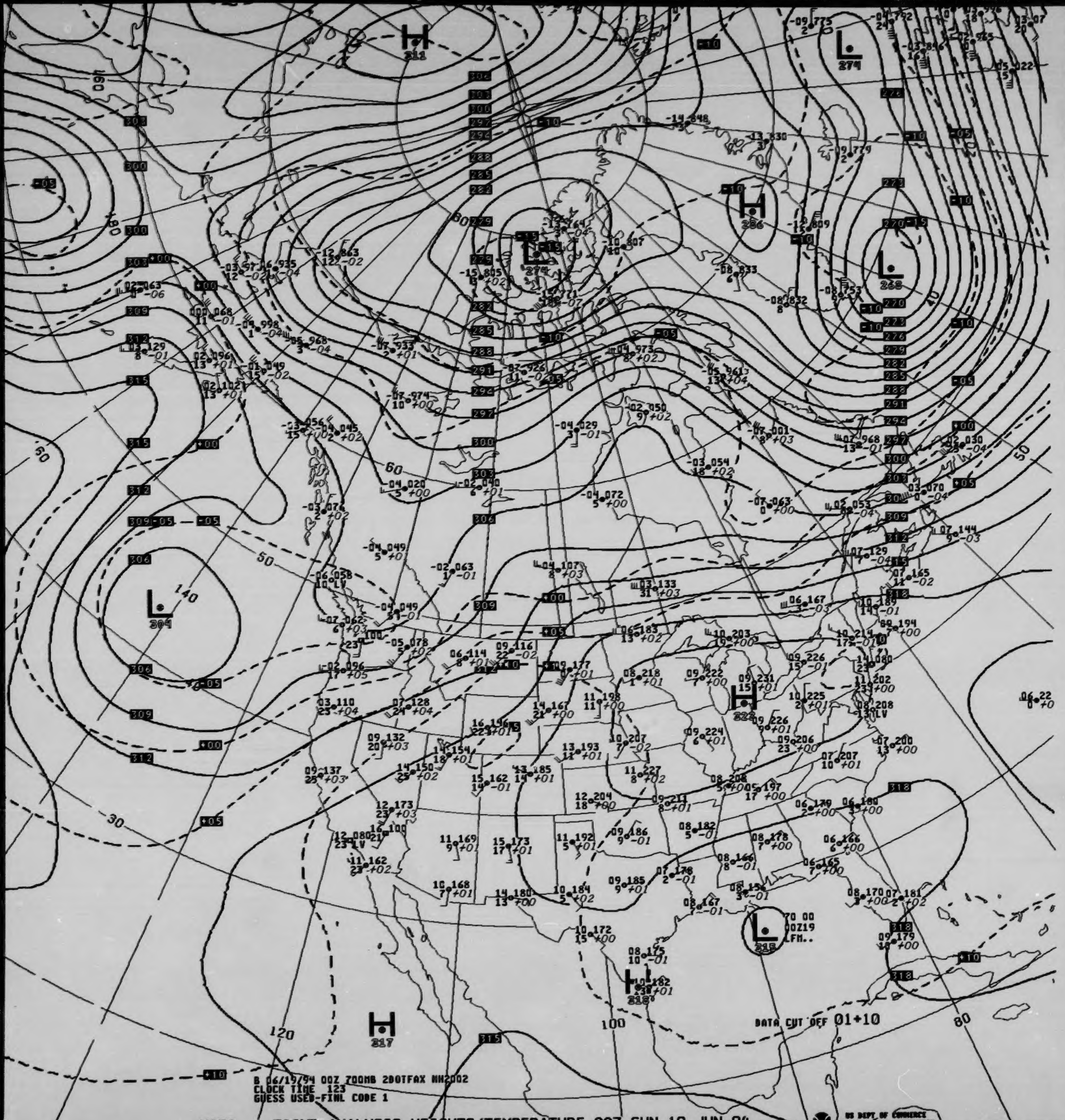
H 311
L 274
L 274
H 286
L 268
L 304
H 222
L 318
H 318
H 317
DATA CUT OFF 01+10
B 06/19/94 00Z 700MB 2D0TFAX NH2002
CLOCK TIME 123
GUESS USED-FINL CODE 1
US DEPT OF COMMERCE
NOAA/NWS/NMC WASHINGTON

V036 .. 700MB ANALYSIS HEIGHTS/TEMPERATURE 00Z SUN 19 JUN 94

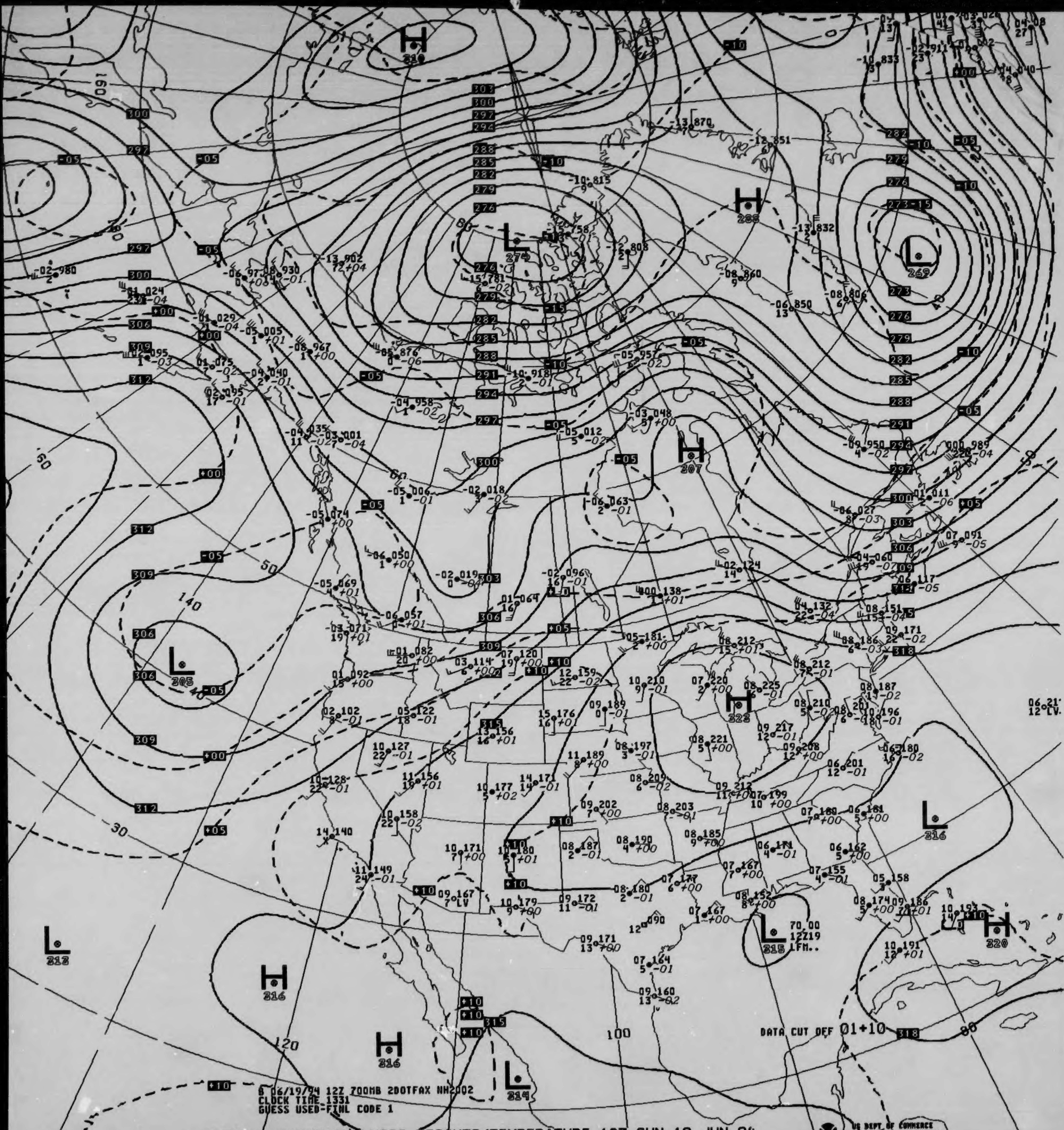
H 310
L 274
H 286
L 269
H 207
L 305
H 323
L 316
L 315
H 320
L 313
H 316
H 316
L 314
DATA CUT OFF 01+10
160
140
120
100
80
60
50
40
30

B 06/19/94 12Z 700MB 2DOTFAX NH2002
CLOCK TIME 1331
GUESS USED-FINL CODE 1

V436 .. 700MB ANALYSIS HEIGHTS/TEMPERATURE 12Z SUN 19 JUN 94

US DEPT OF COMMERCE
NOAA/NWS/NMC WASHINGTON

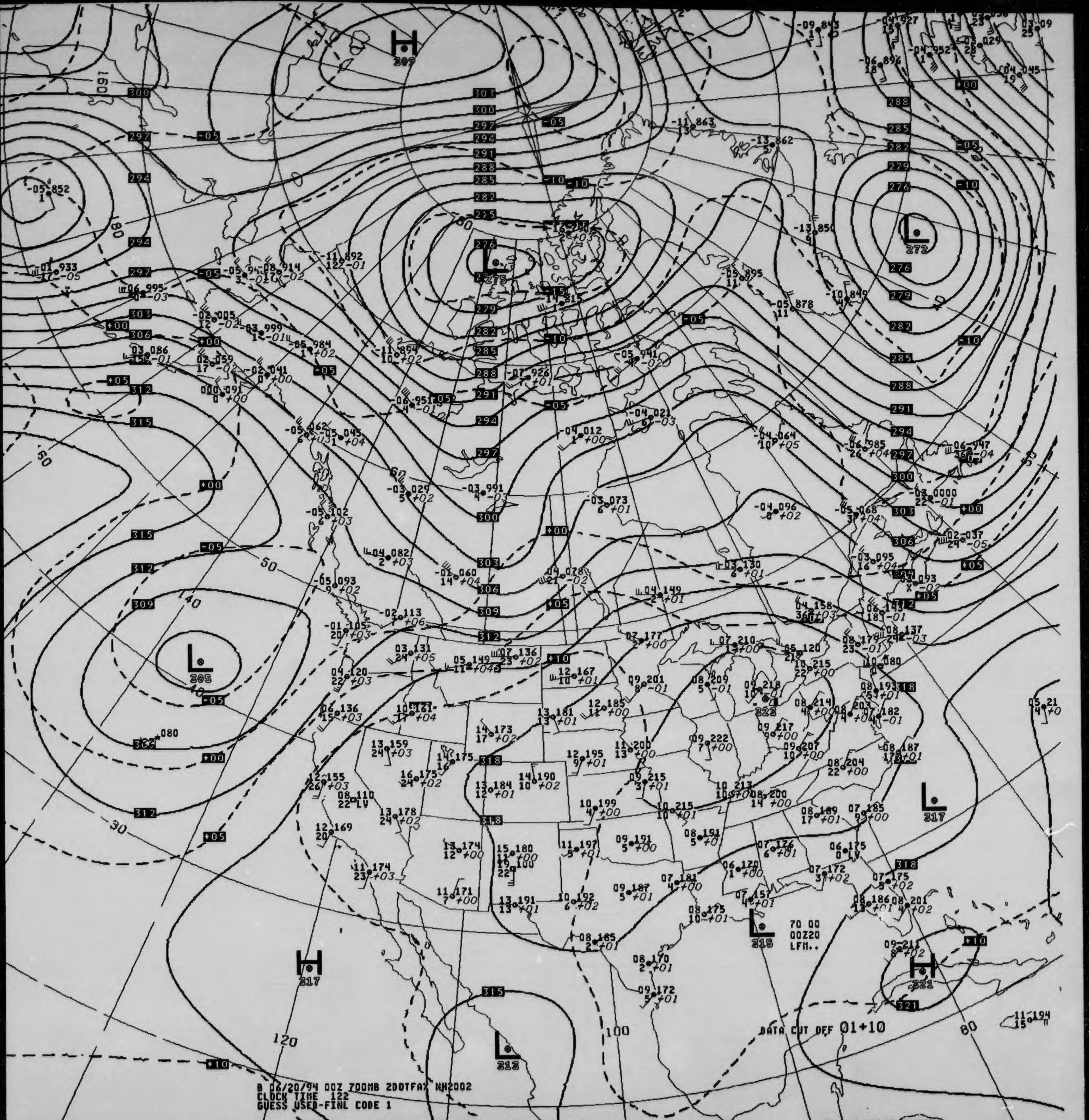
H 309
L 275
L 272
L 305
H 317
L 313
L 315
L 317
H 321
70 00
00Z20
LFM..
DATA CUT OFF 01+10

B 06/20/94 00Z 700MB 2DOTFAX NH2002
CLOCK TIME 122
GUESS USED-FINL CODE 1

V036 .. 700MB ANALYSIS HEIGHTS/TEMPERATURE 00Z MON 20 JUN 94

US DEPT OF COMMERCE
NOAA/NWS/NMC WASHINGTON

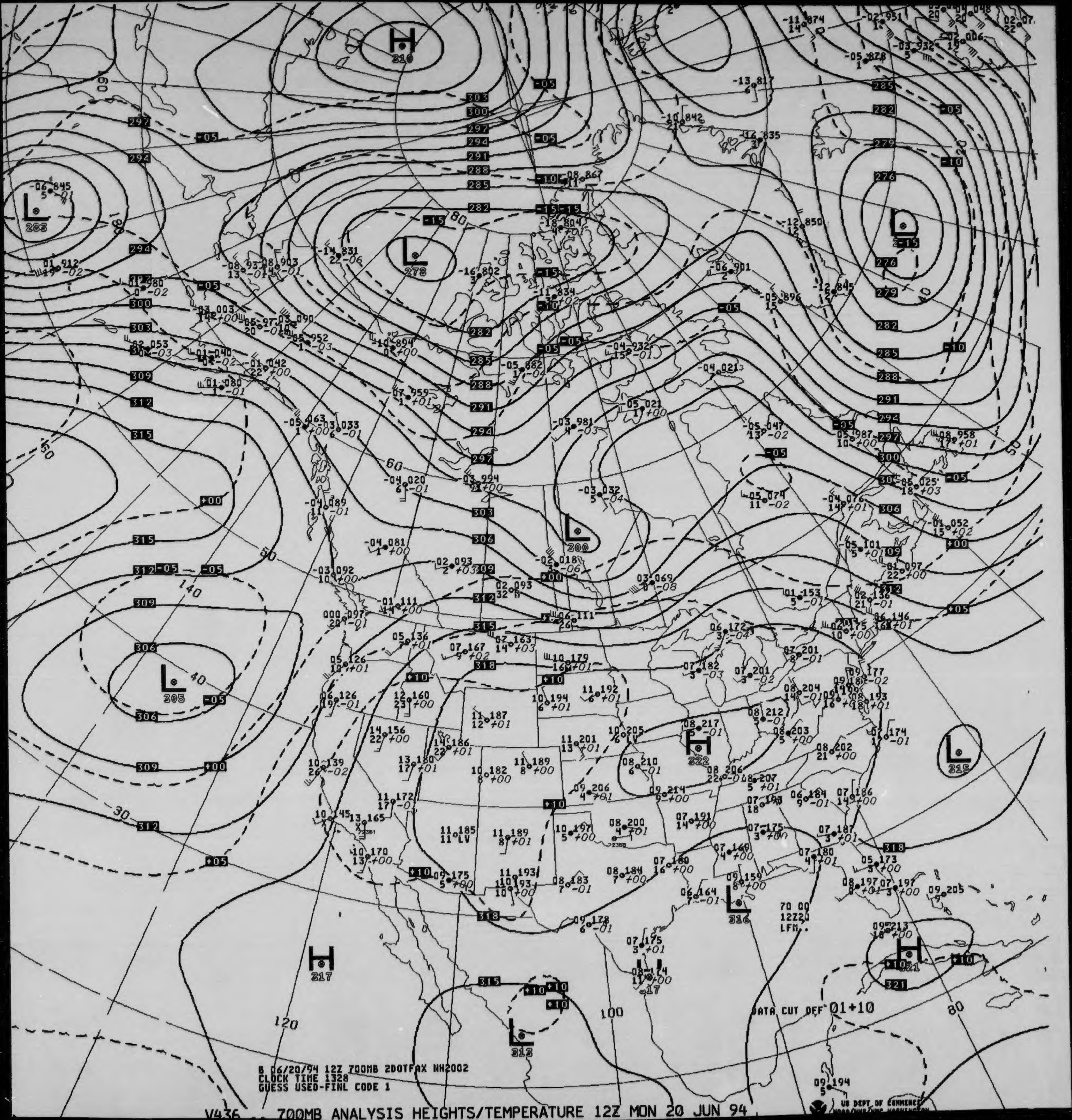
H
310
L
283
L
278
L
2-15
L
300
L
305
H
322
L
315
L
316
H
317
H
321
L
313
70 00
12Z20
LFM..
DATA CUT OFF 01+10
B 06/20/94 12Z 700MB 2DOTFAX NH2002
CLOCK TIME 1328
GUESS USED-FINL CODE 1
US DEPT OF COMMERCE

V436 .. 700MB ANALYSIS HEIGHTS/TEMPERATURE 12Z MON 20 JUN 94

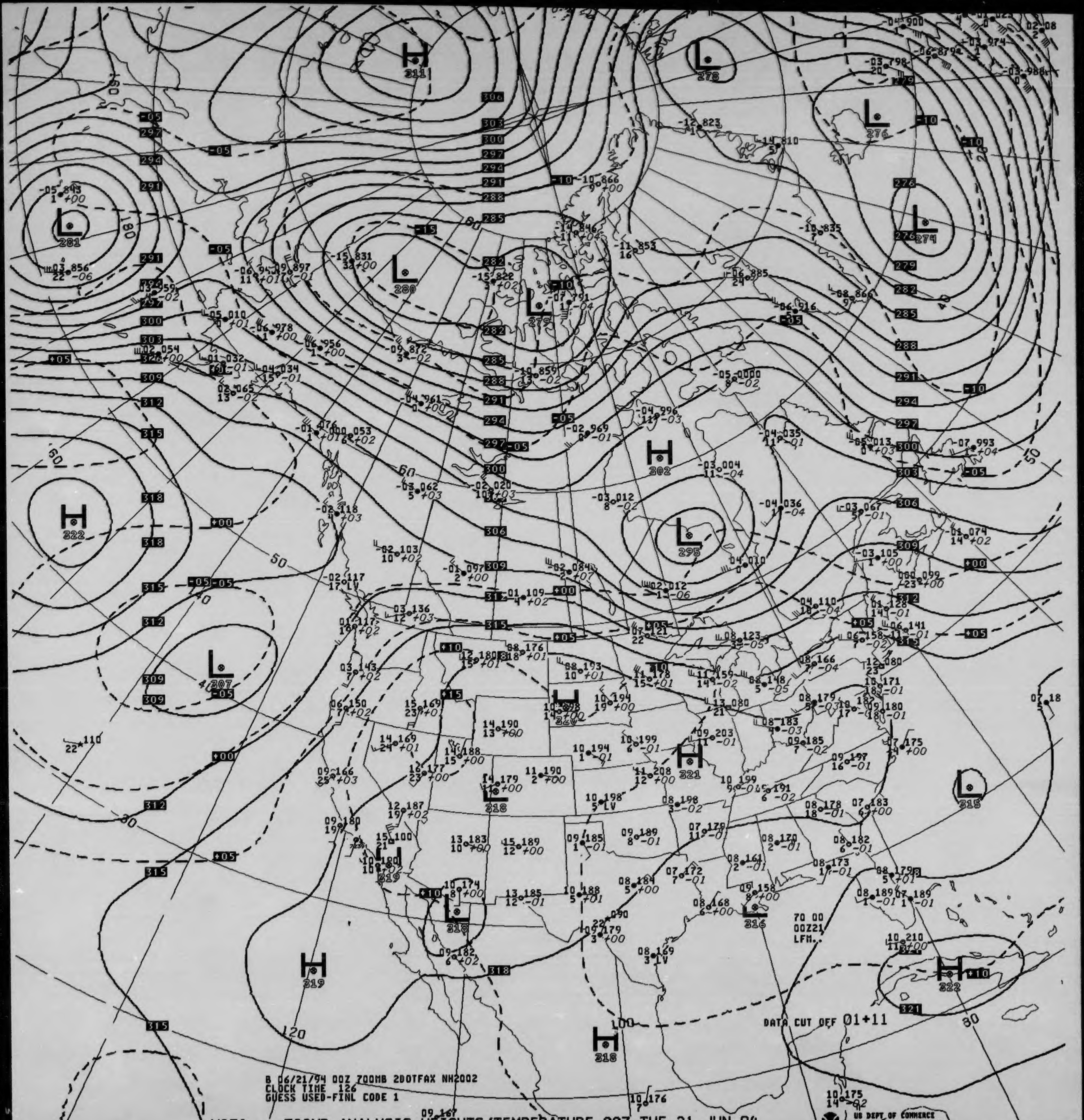

70 00
00Z21
LFM..
DATA CUT OFF 01+11

B 06/21/94 00Z 700MB 2DOTFAX NH2002
CLOCK TIME 126
GUESS USED-FINL CODE 1

V036 .. 700MB ANALYSIS HEIGHTS/TEMPERATURE 00Z TUE 21 JUN 94

US DEPT OF COMMERCE
NOAA/NWS/NMC WASHINGTON

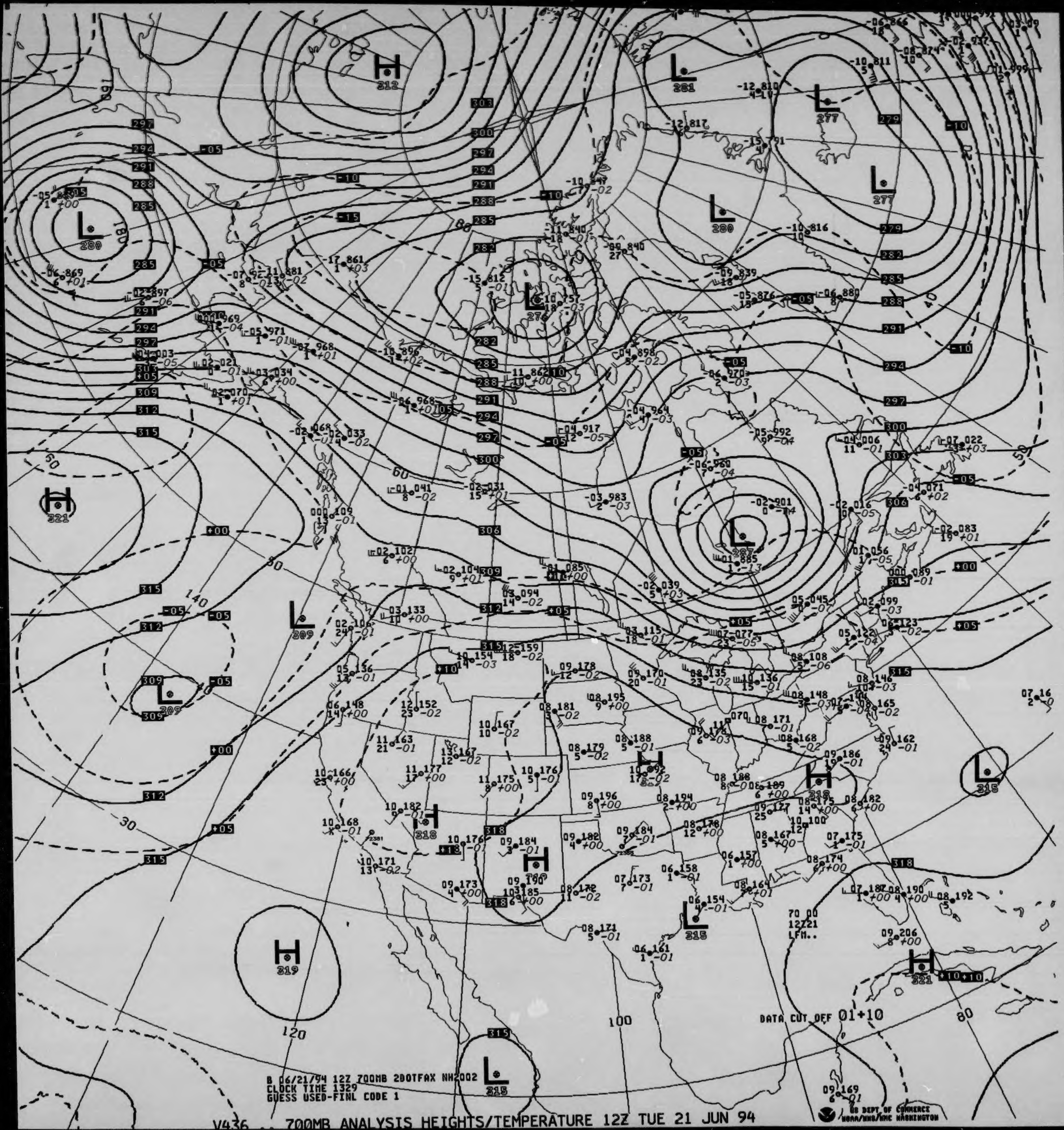

B 06/21/94 12Z 700MB 20DTFAX NH2002
CLOCK TIME 1329
GUESS USED-FINL CODE 1
DATA CUT OFF 01+10
70 00
12Z21
LFM..
US DEPT OF COMMERCE
NOAA/NWS/NMC WASHINGTON

V436 700MB ANALYSIS HEIGHTS/TEMPERATURE 12Z TUE 21 JUN 94

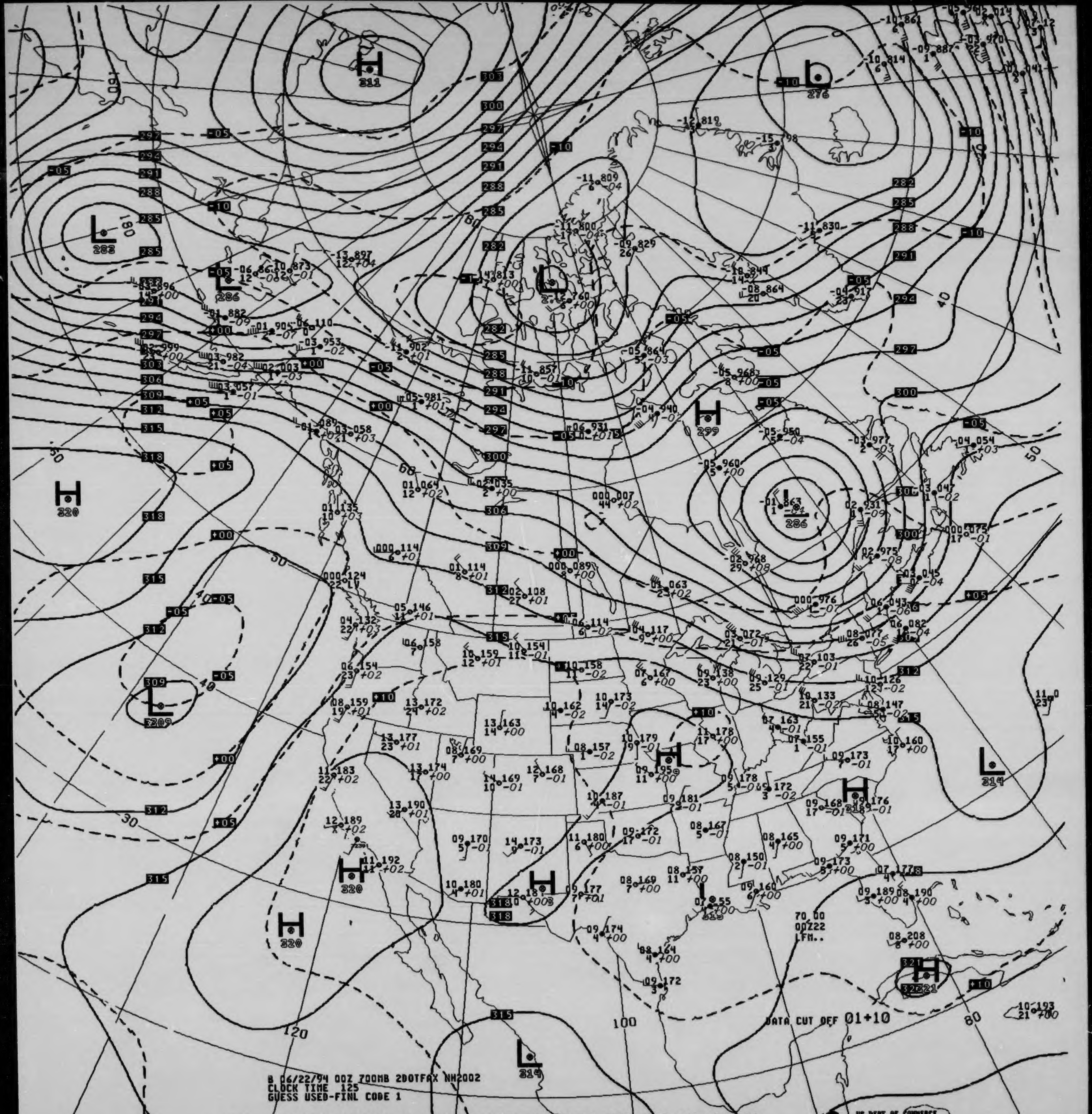

B 06/22/94 00Z 700MB 200TFAX NH2002
CLOCK TIME 125
GUESS USED-FINL CODE 1

DATA CUT OFF 01+10

70 00
00Z22
LFM..

US DEPT OF COMMERCE
NOAA/NWS/NMC WASHINGTON

V036 .. 700MB ANALYSIS HEIGHTS/TEMPERATURE 00Z WED 22 JUN 94

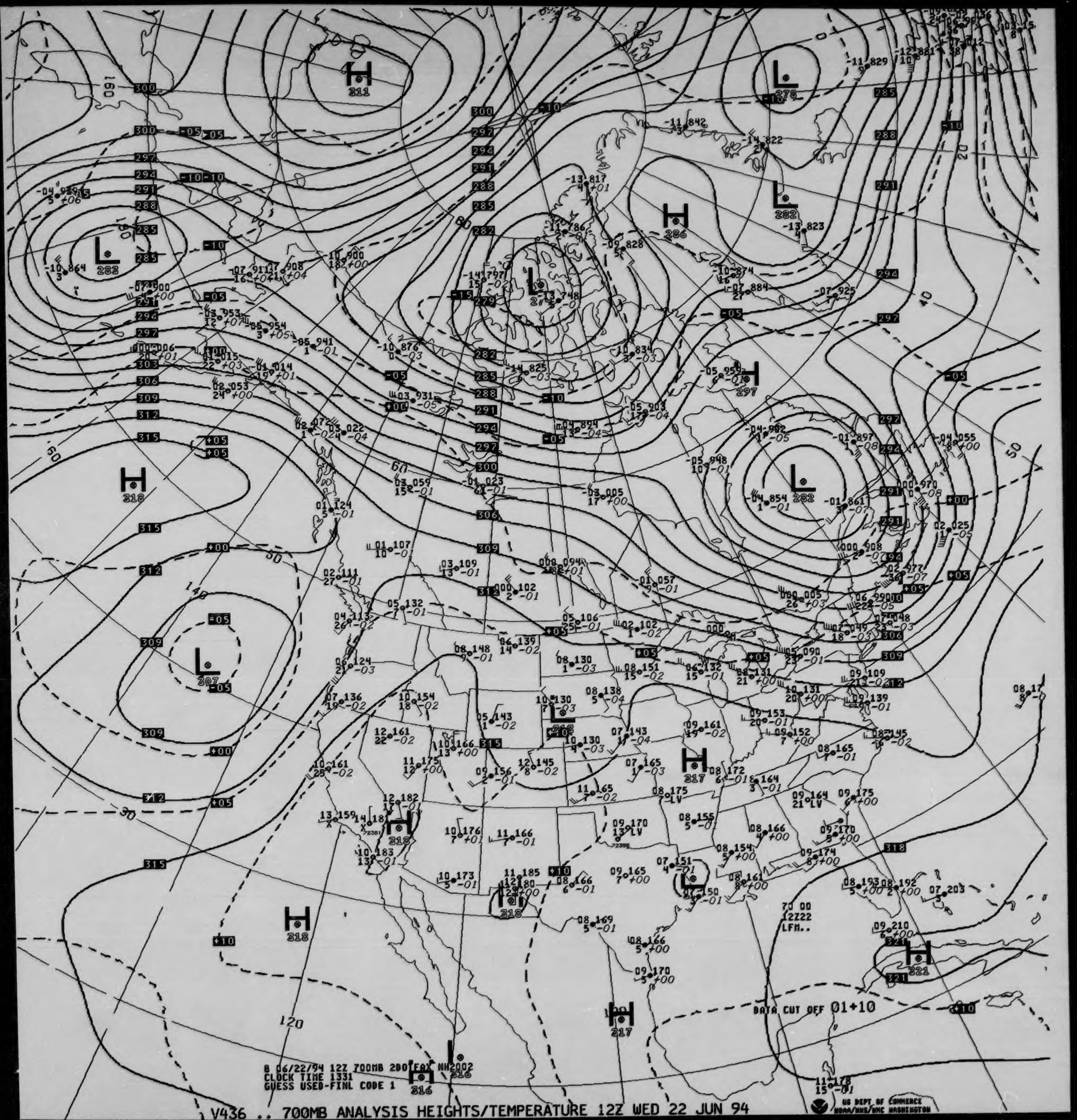
B 06/22/94 12Z 700MB 200 FAX NH2002
CLOCK TIME 1331
GUESS USED-FINL CODE 1
DATA CUT OFF 01+10
70 00
12Z22
LFM..
US DEPT OF COMMERCE
NOAA/NWS/NMC WASHINGTON
H 311
L 278
L 282
H 286
L 282
H 297
L 282
H 318
L 307
H 318
H 317
H 316
H 321
H 217
L 316
H 316
160
140
120
60
50
40
30
20

V436 .. 700MB ANALYSIS HEIGHTS/TEMPERATURE 12Z WED 22 JUN 94

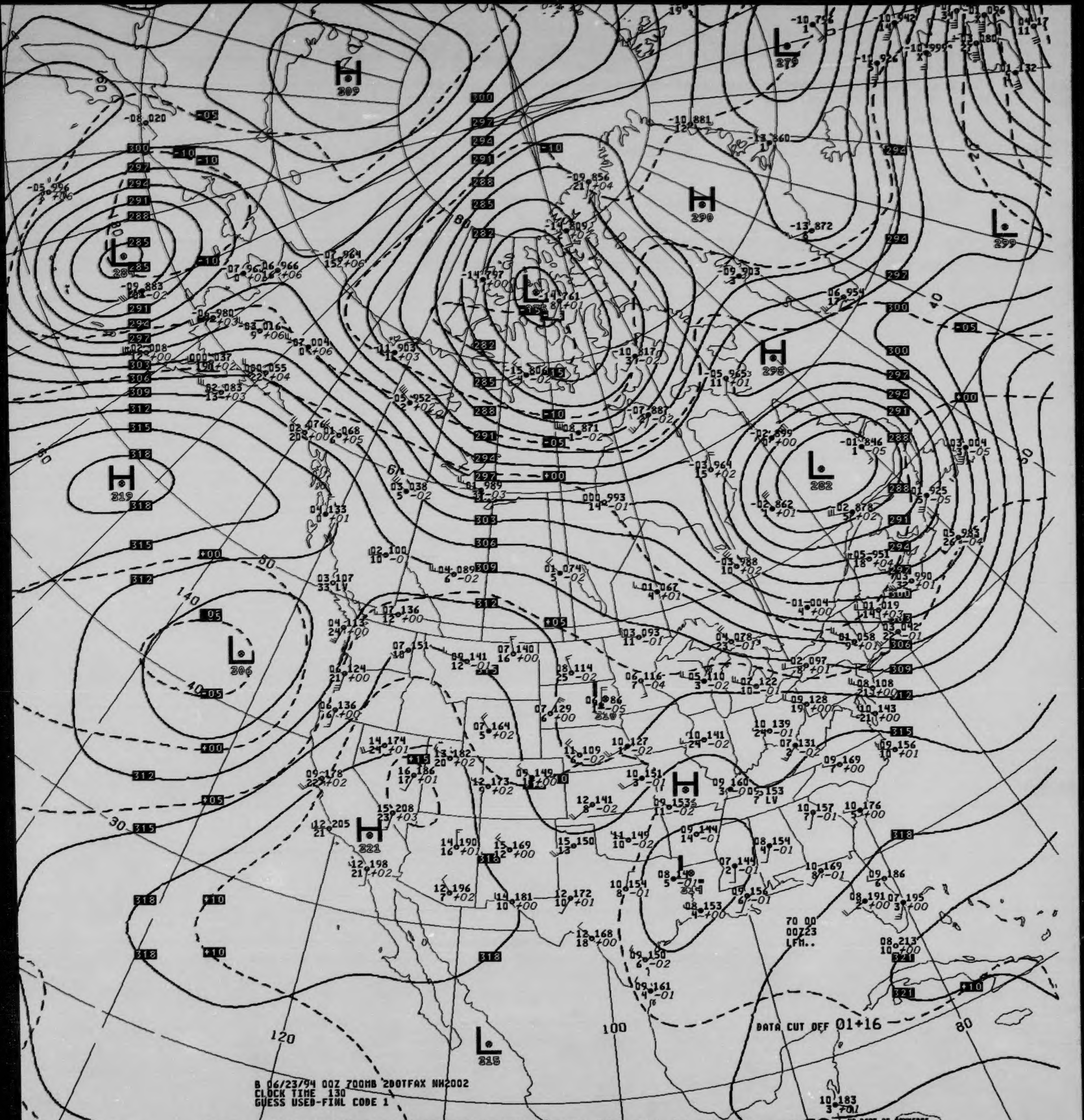
H 309
L 279
H 290
L 299
L 284
L 275
H 298
L 282
H 319
L 306
H 321
L 315
DATA CUT OFF 01+16
70 00
00Z23
LFM..
B 06/23/94 00Z 700MB 2D0TFAX NH2002
CLOCK TIME 130
GUESS USED-FINL CODE 1
120
100
80
US DEPT OF COMMERCE
NOAA/NWS/NMC WASHINGTON

V036 .. 700MB ANALYSIS HEIGHTS/TEMPERATURE 00Z THU 23 JUN 94

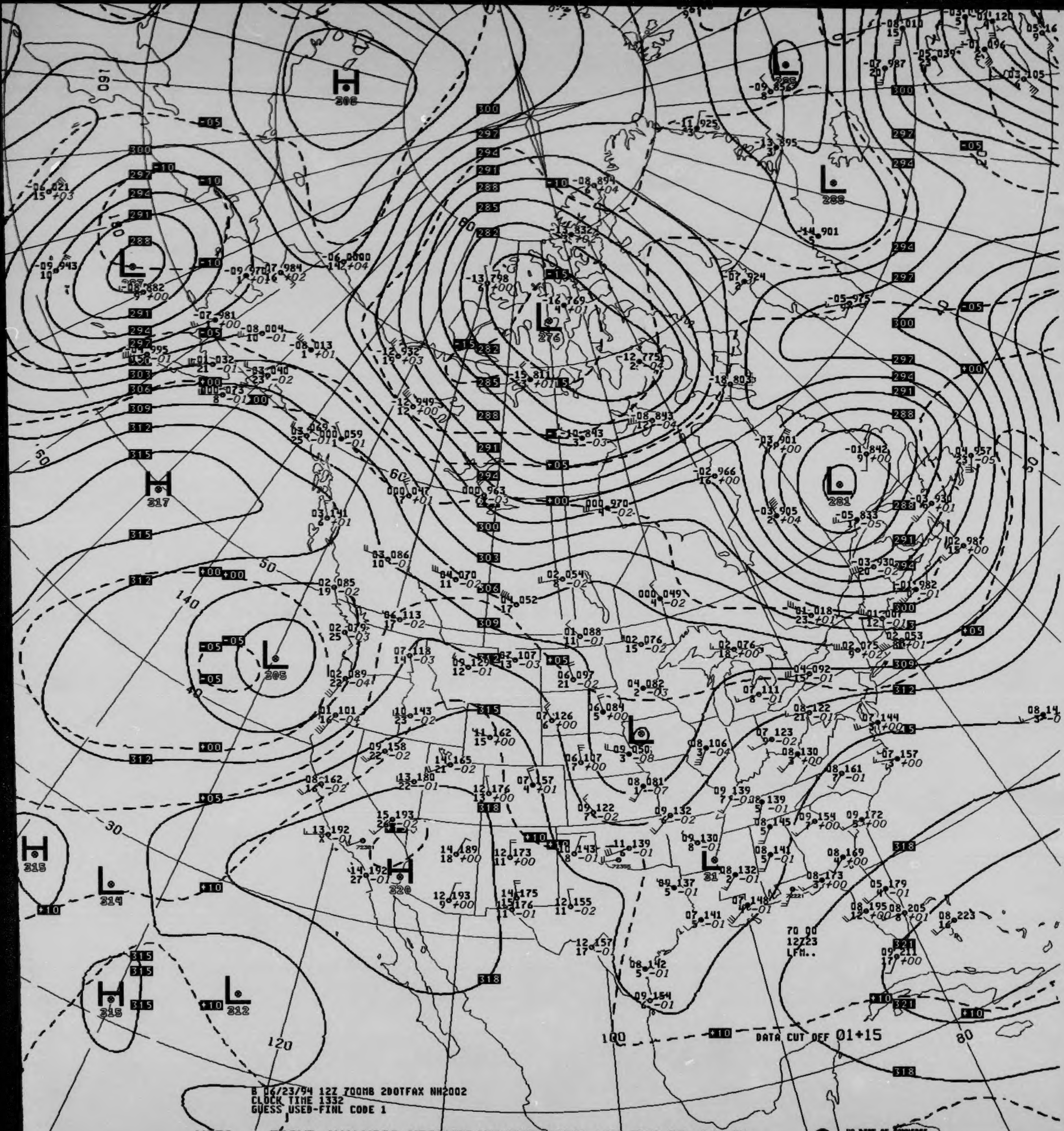
H 308
L 288
L 287
H 317
L 276
L 281
L 288
L 285
H 315
L 314
H 315
L 312
H 320
L 31
DATA CUT OFF 01+15
70 00
12Z23
LFM..
US DEPT OF COMMERCE
NOAA/NWS/NMC WASHINGTON

8 06/23/94 12Z 700MB 2DOTFAX NH2002
CLOCK TIME 1332
GUESS USED-FINL CODE 1

V436 .. 700MB ANALYSIS HEIGHTS/TEMPERATURE 12Z THU 23 JUN 94

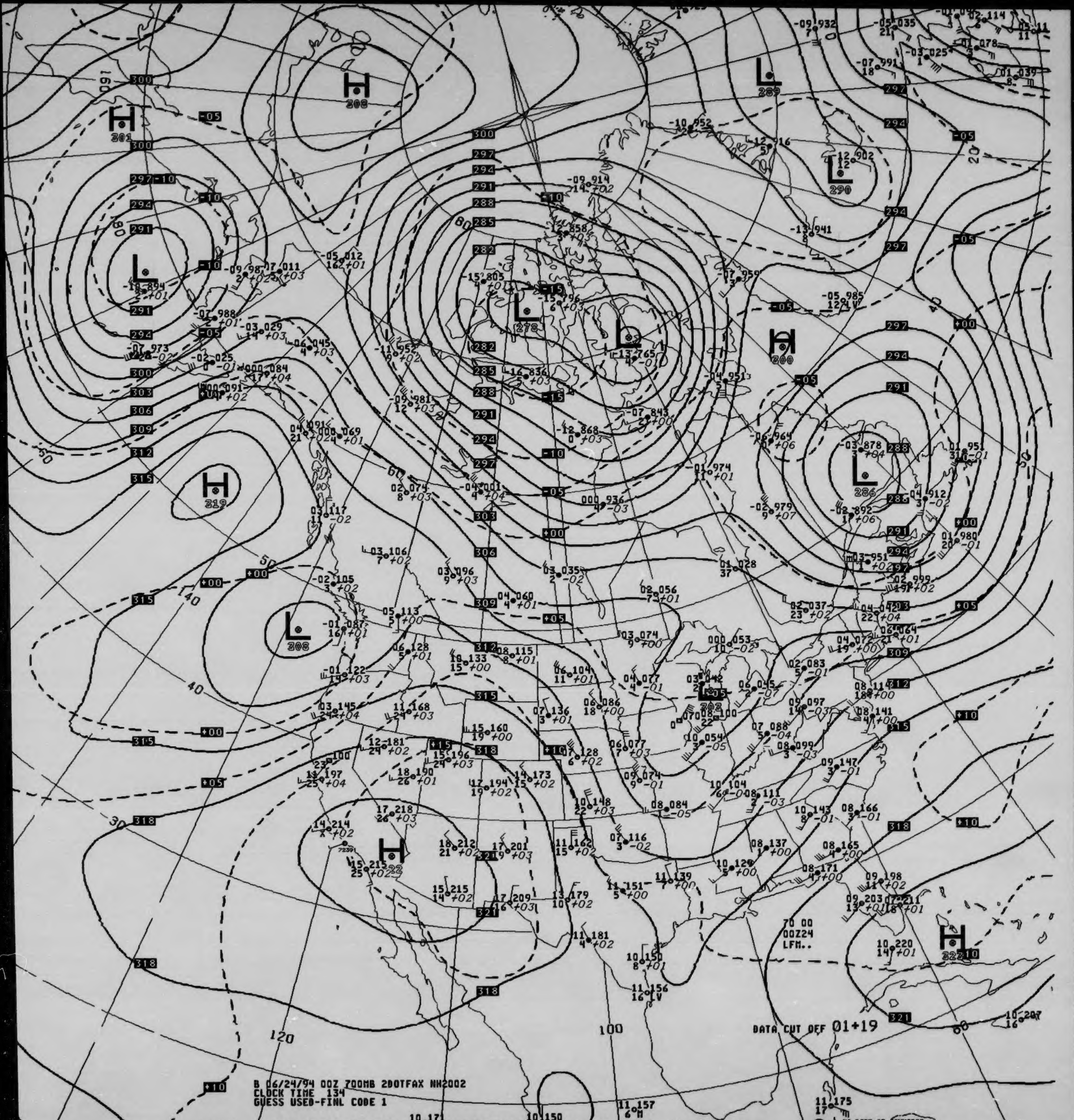
H 301
H 308
L 289
L 290
L 278
L 286
H 300
H 319
L 308
L 303
H 322
H 322
160
80
80
60
50
50
40
30
20
40
50
60
140
120
100
300
297
294
291
288
285
282
303
306
309
312
315
318
321
-05
-10
-15
+00
+05
+10
+15

70 00
00Z24
LFM..

DATA CUT OFF 01+19

B 06/24/94 00Z 700MB 2DOTFAX NH2002
CLOCK TIME 134
GUESS USED-FINL CODE 1

V036 .. 700MB ANALYSIS HEIGHTS/TEMPERATURE 00Z FRI 24 JUN 94

US DEPT OF COMMERCE
NOAA/NWS/NMC WASHINGTON

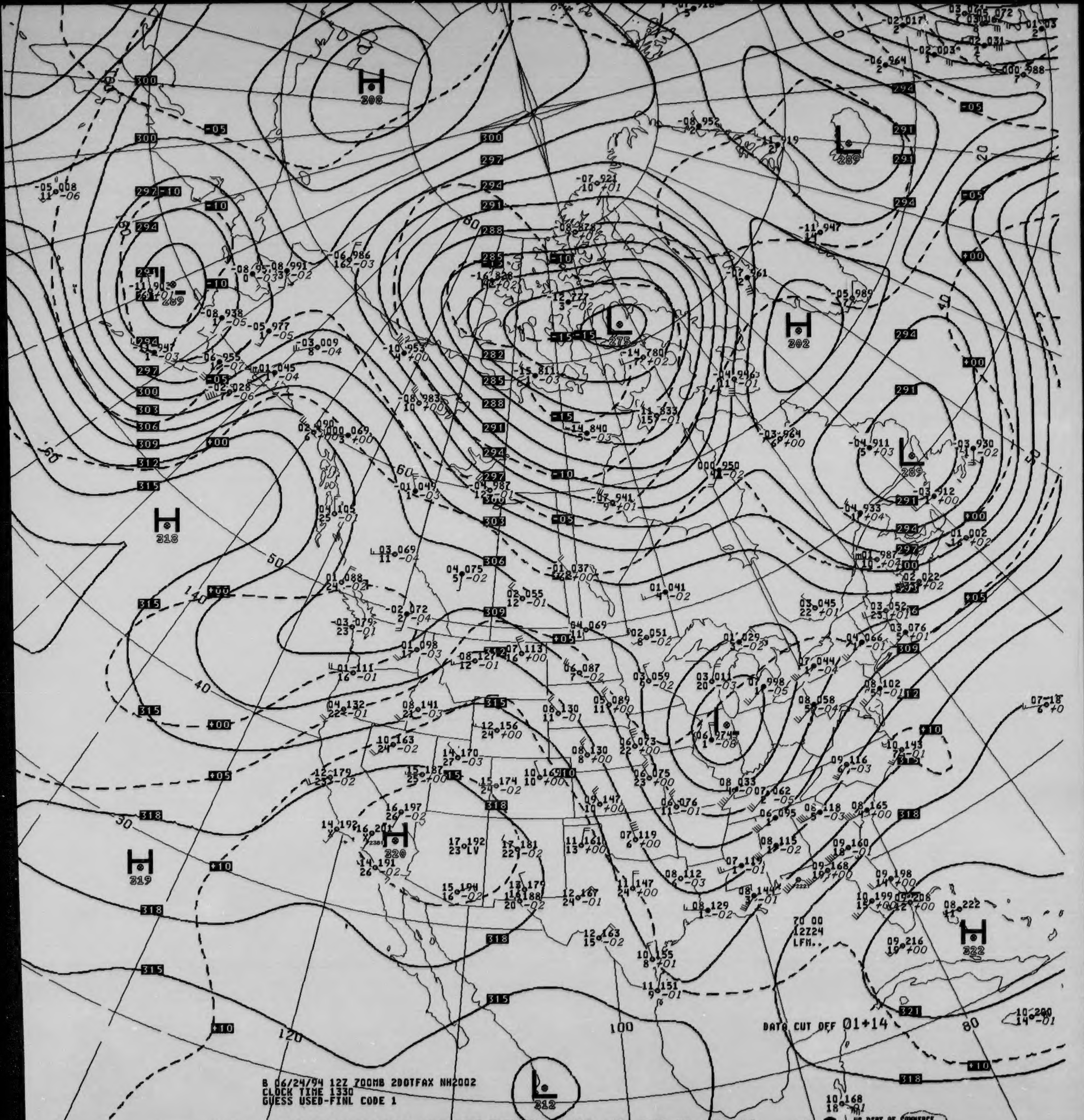
H 308
L 289
L 275
H 302
L 289
H 318
L 274
H 320
H 319
H 322
L 312
DATA CUT OFF 01+14
70 00
12Z24
LFM..

B 06/24/94 12Z 700MB 2DOTFAX NH2002
CLOCK TIME 1330
GUESS USED-FINL CODE 1

V436 .. 700MB ANALYSIS HEIGHTS/TEMPERATURE 12Z FRI 24 JUN 94

US DEPT OF COMMERCE
NOAA/NWS/NMC WASHINGTON

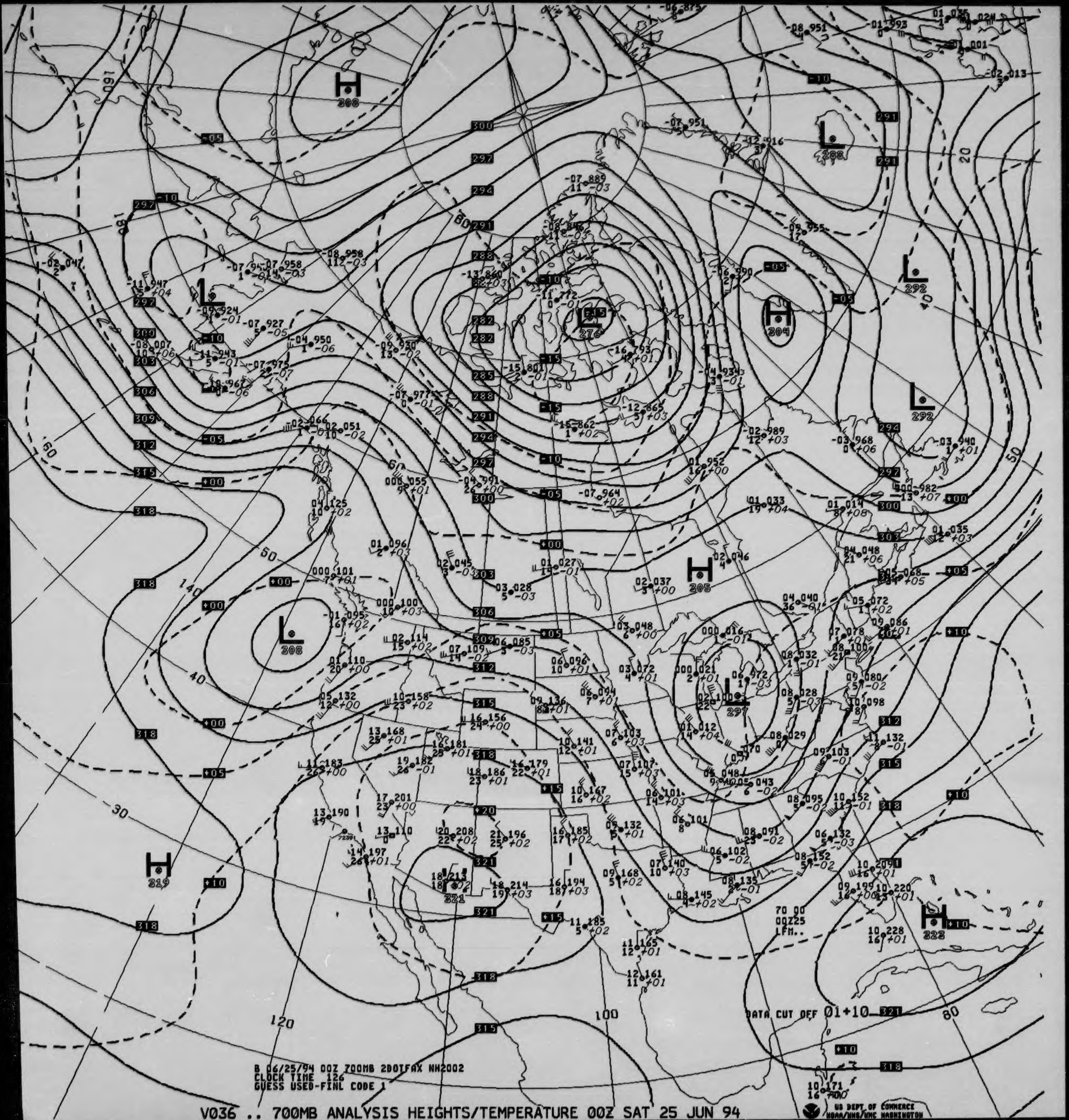
H 308
L 288
L 292
L 292
H 304
L 276
L 308
H 305
L 297
H 319
H 321
H 323
70 00
00Z25
LFM..
DATA CUT OFF 01+10
160
180
160
140
120
100
80
60
50
40
30
20

B 06/25/94 00Z 700MB 2DOTFAX NH2002
CLOCK TIME 126
GUESS USED-FINL CODE 1

US DEPT OF COMMERCE
NOAA/NWS/NMC WASHINGTON

V036 .. 700MB ANALYSIS HEIGHTS/TEMPERATURE 00Z SAT 25 JUN 94

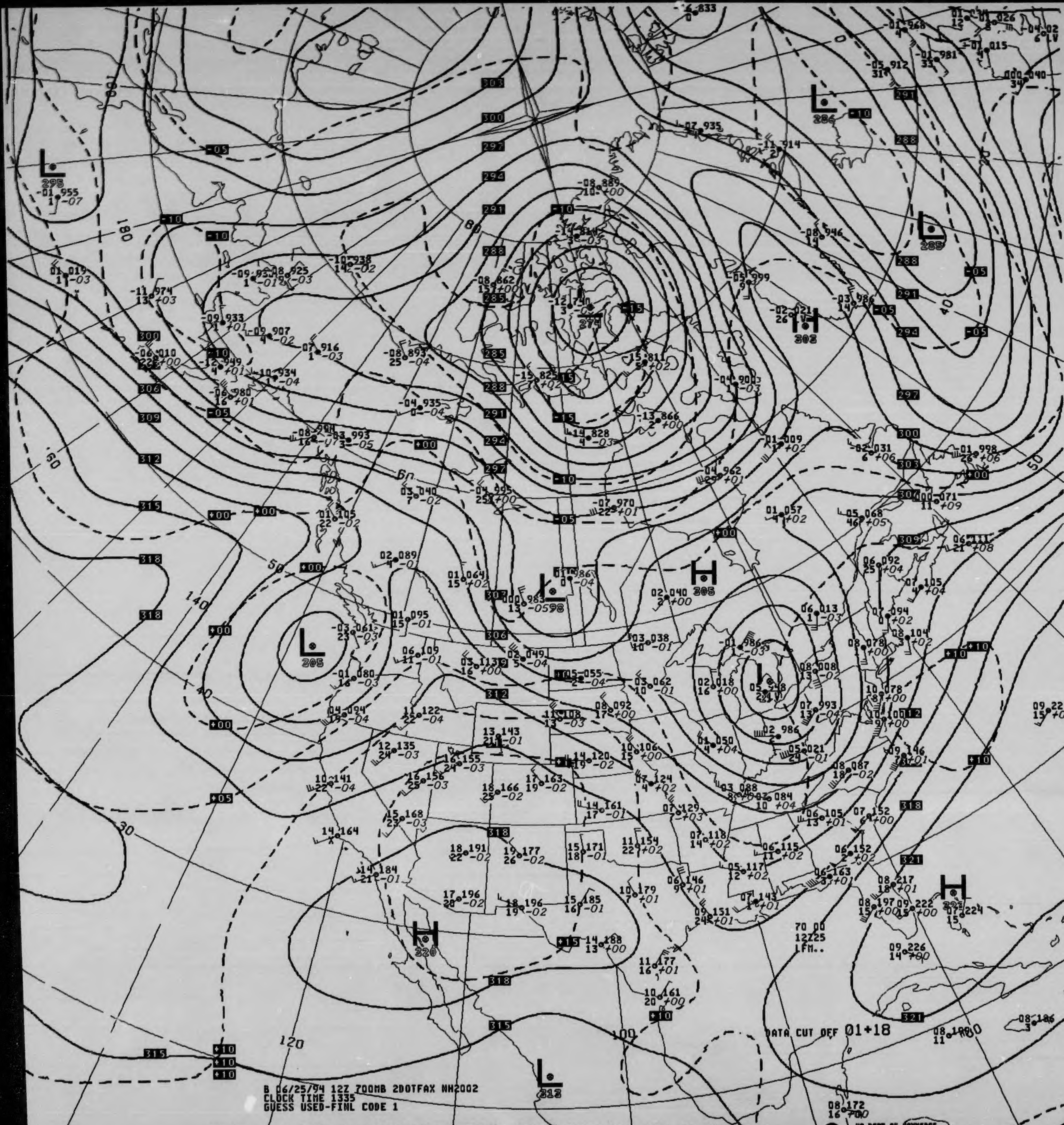
DATA CUT OFF 01+18
70 00
12Z25
LFM..

B 06/25/94 12Z 700MB 2DOTFAX NH2002
CLOCK TIME 1335
GUESS USED-FINL CODE 1

V436 .. 700MB ANALYSIS HEIGHTS/TEMPERATURE 12Z SAT 25 JUN 94

US DEPT OF COMMERCE
NOAA/NWS/NMC WASHINGTON

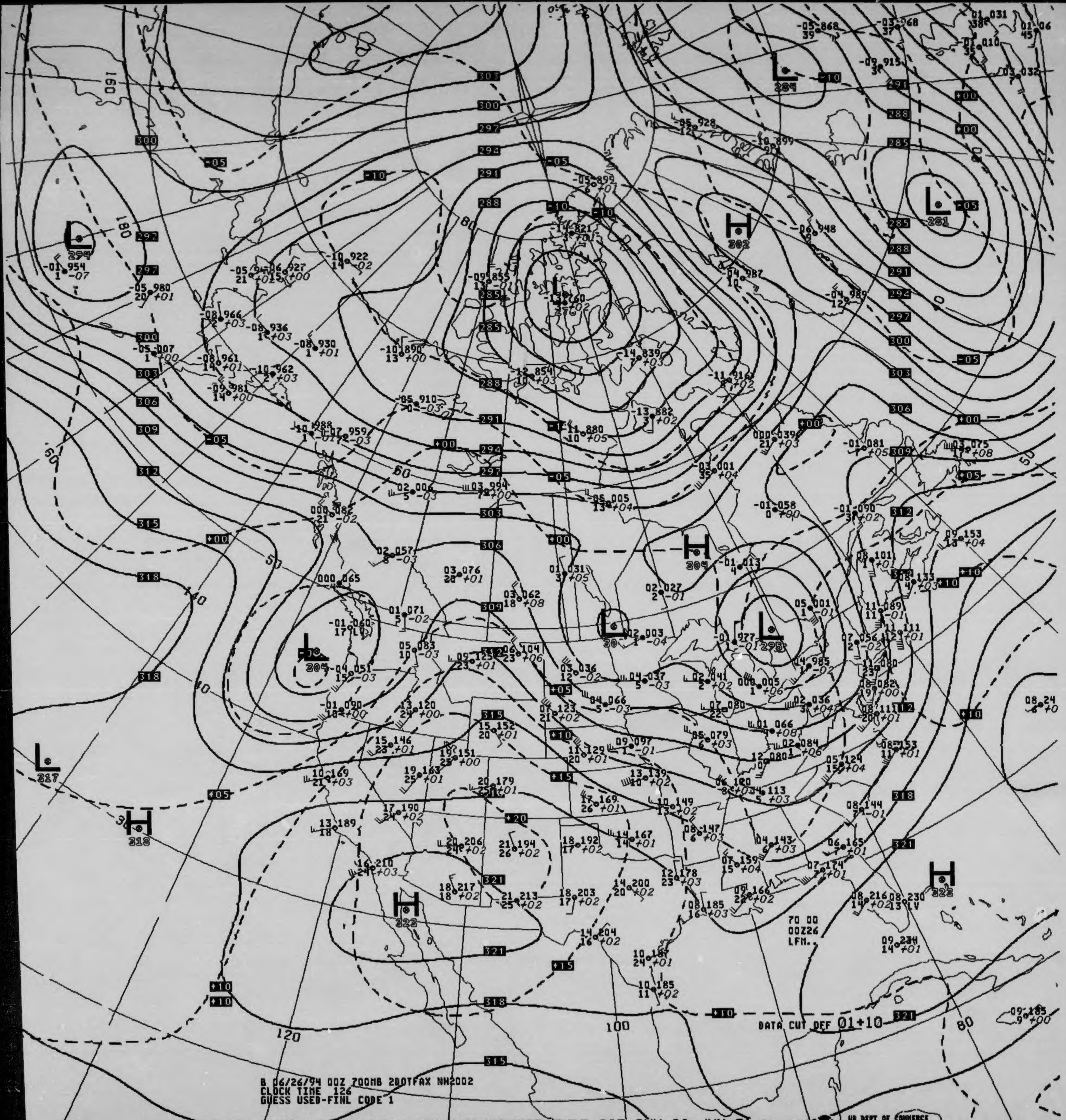

DATA CUT OFF 01+10
70 00
00Z26
LFM..

B 06/26/94 00Z 700MB 200TFAX NH2002
CLOCK TIME 126
GUESS USED-FINL CODE 1

V036 .. 700MB ANALYSIS HEIGHTS/TEMPERATURE 00Z SUN 26 JUN 94

US DEPT OF COMMERCE
NOAA/NWS/NMC WASHINGTON

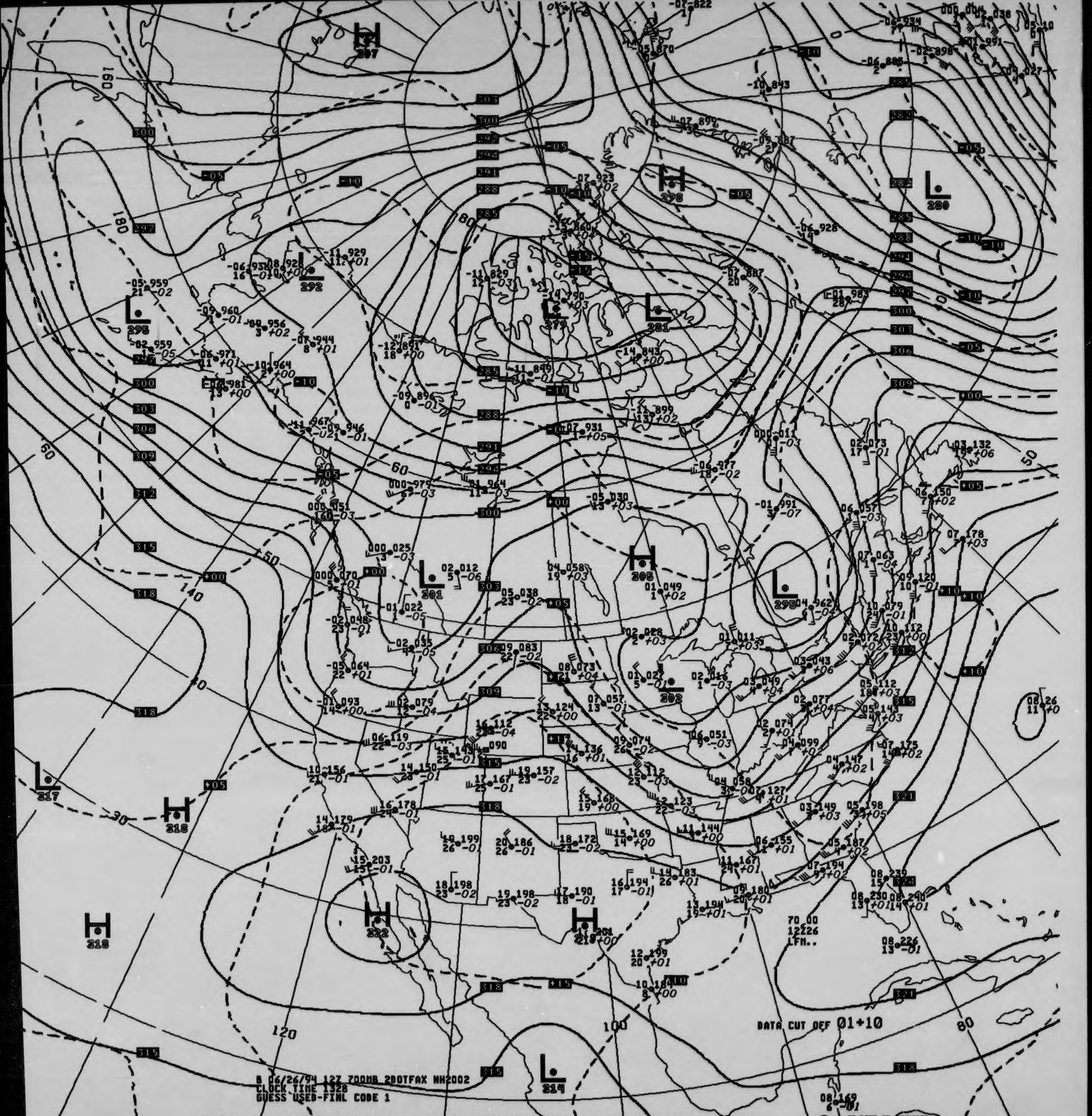
H 307
H 298
L 280
L 292
L 295
L 279
L 281
L 301
H 305
L 295
L 302
L 317
H 318
H 318
H 322
H 321
L 314
DATA CUT OFF 01+10
70 00
12Z26
LFM..
8 06/26/94 12Z 700MB 2BOTFAX NH2002
CLOCK TIME 1328
GUESS USED-FINL CODE 1
US DEPT OF COMMERCE
NOAA/NWS/NMC WASHINGTON

V436 .. 700MB ANALYSIS HEIGHTS/TEMPERATURE 12Z SUN 26 JUN 94

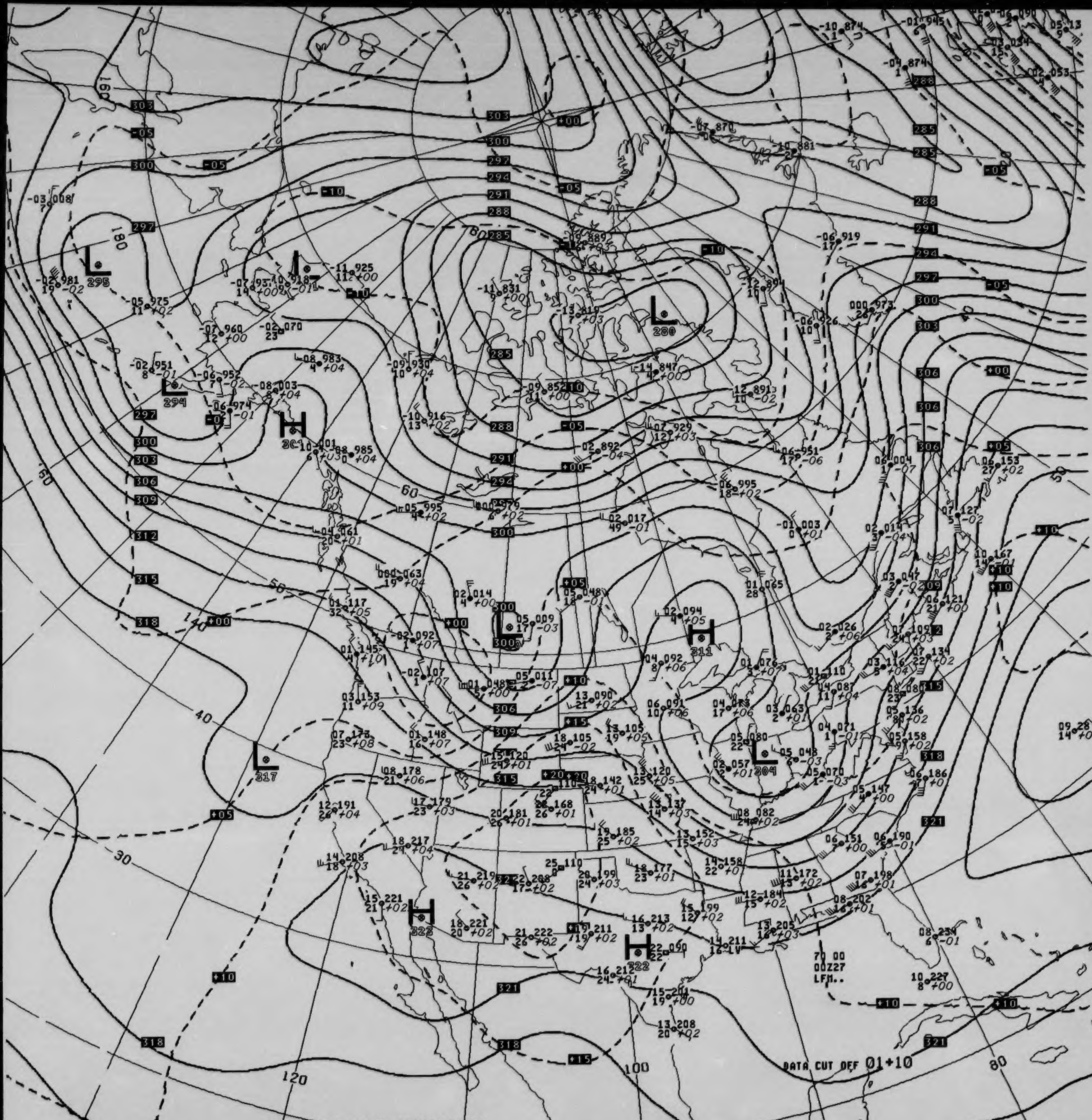
303
300
297
294
291
288
285
280
306
309
312
315
318
321
311
317
304
322
295
-05
-10
+00
+05
+10
+15
+20
L
H
180
160
140
120
100
80
60
50
40
30
70 00
00Z27
LFM..
DATA CUT OFF 01+10

B 06/27/94 00Z 700MB 2DOTFAX NH2002
CLOCK TIME 123
GUESS USED-FINL CODE 1

V036 .. 700MB ANALYSIS HEIGHTS/TEMPERATURE 00Z MON 27 JUN 94

US DEPT OF COMMERCE
NOAA/NWS/NMC WASHINGTON

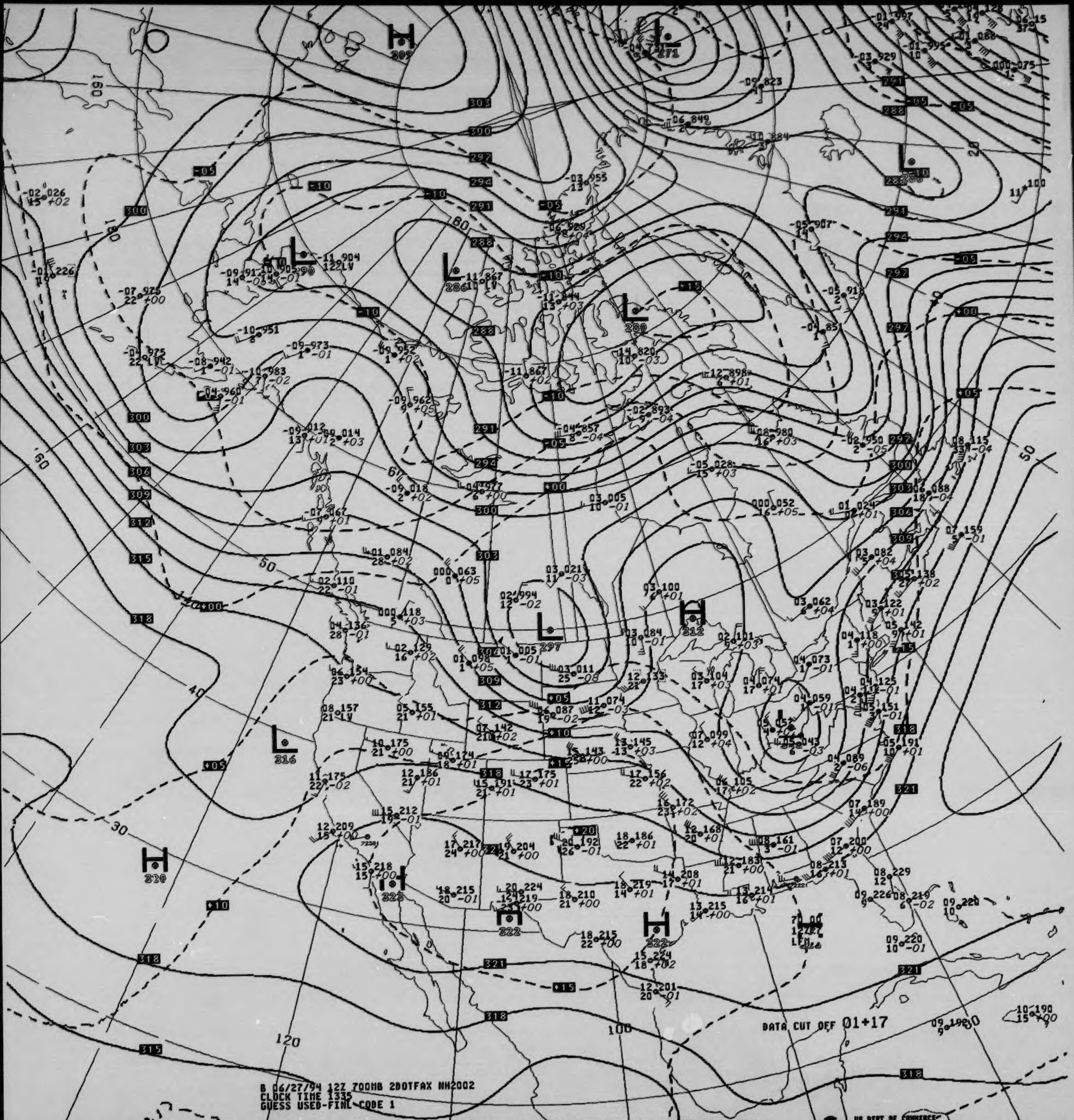
B 06/27/94 12Z 700MB 2DOTFAX NH2002
CLOCK TIME 1335
GUESS USED-FINL-CODE 1
DATA CUT OFF 01+17
US DEPT OF COMMERCE
NOAA/NWS/NMC WASHINGTON
H
309
L
271
L
290
L
286
L
280
L
288
L
297
H
312
L
316
H
320
H
323
H
322
H
322
160
180
160
120
100
80
60
50
40
30
50
40
30

V436 .. 700MB ANALYSIS HEIGHTS/TEMPERATURE 12Z MON 27 JUN 94

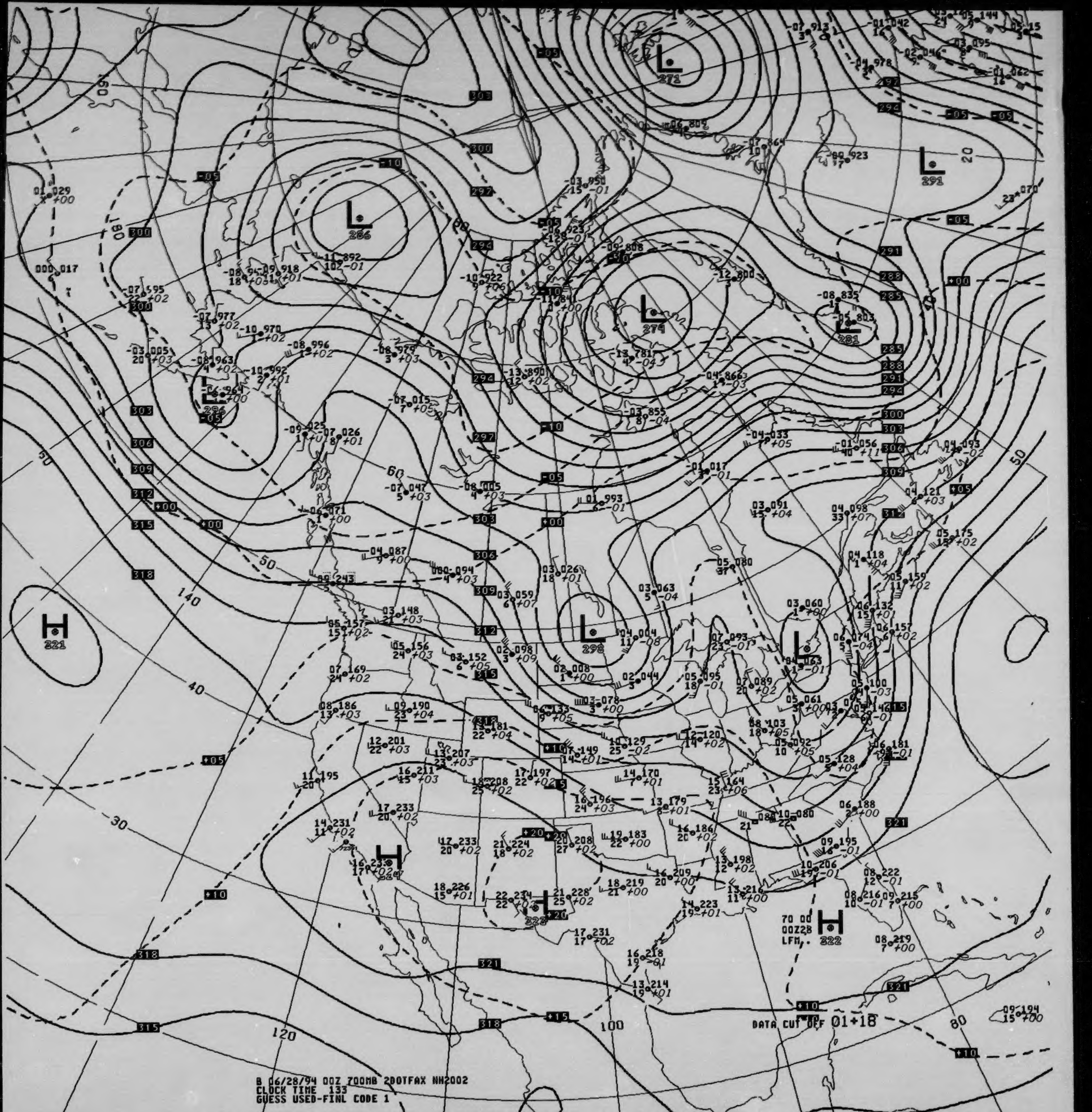
L 272
L 291
L 286
L 274
L 281
L 296
L 298
L 302
H 221
H 322
L 323
H
70 00
00Z28
LFM
DATA CUT OFF 01+18
B 06/28/94 00Z 700MB 2DOTFAX NH2002
CLOCK TIME 133
GUESS USED-FINL CODE 1
US DEPT OF COMMERCE
NOAA/NWS/NMC WASHINGTON
120
100
80
60
50
40
30
140
160
180
20
318
321
315
312
309
306
303
300
297
294
291
288
285
-05
-10
+00
+05
+10
+15
+20

V036 .. 700MB ANALYSIS HEIGHTS/TEMPERATURE 00Z TUE 28 JUN 94

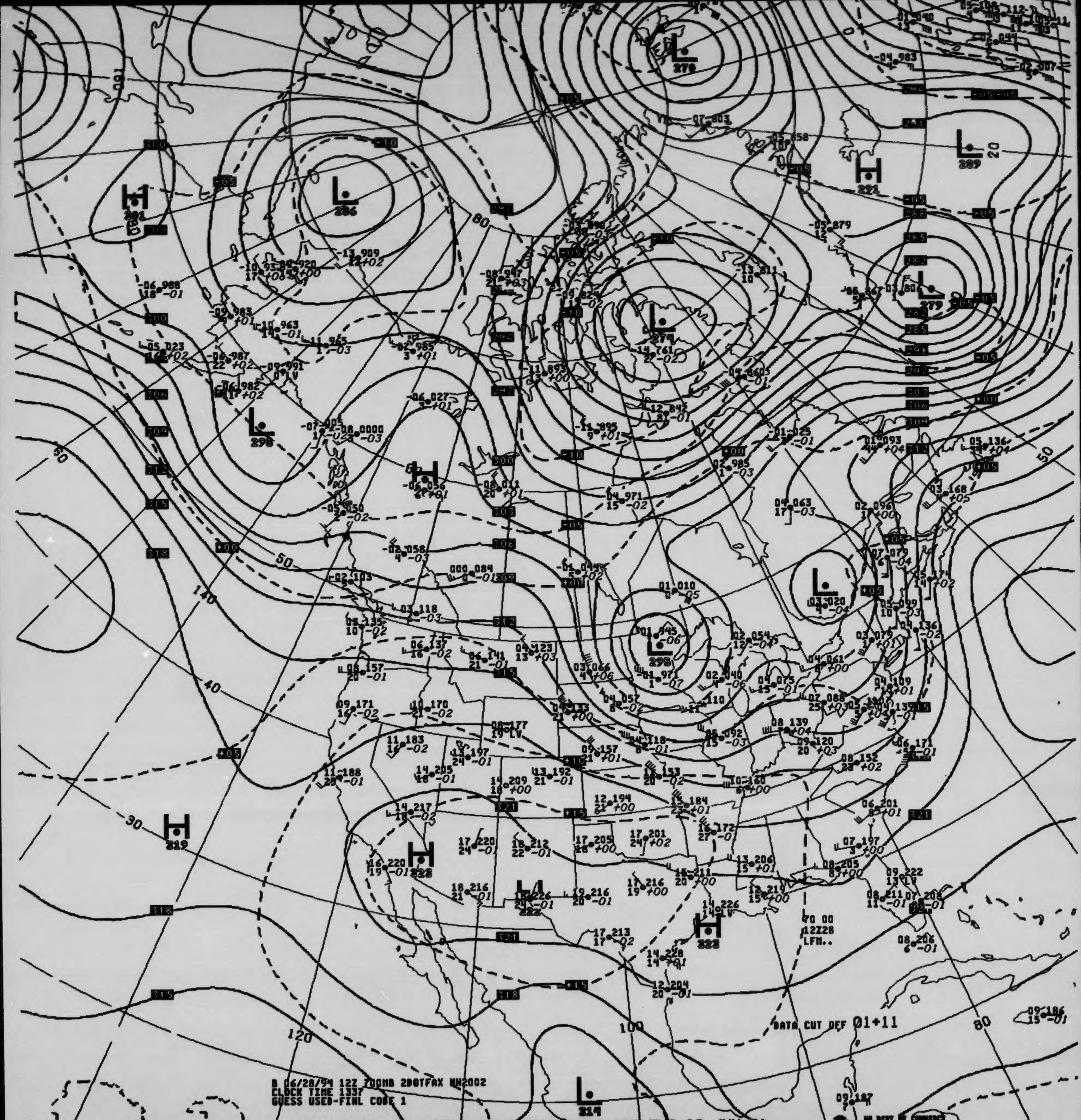
L 279
L 286
H 301
L 298
L 279
L 279
H 292
L 289
L 020
L 298
H 319
H 323
H 322
L 314
DATA CUT OFF 01+11
70 00
12Z28
LFM..
B 06/28/94 12Z 700MB 280TFAX NH2002
CLOCK TIME 1337
GUESS USED-FINL CODE 1
US DEPT OF COMMERCE
NOAA/NWS/NMC WASHINGTON

V436 .. 700MB ANALYSIS HEIGHTS/TEMPERATURE 12Z TUE 28 JUN 94

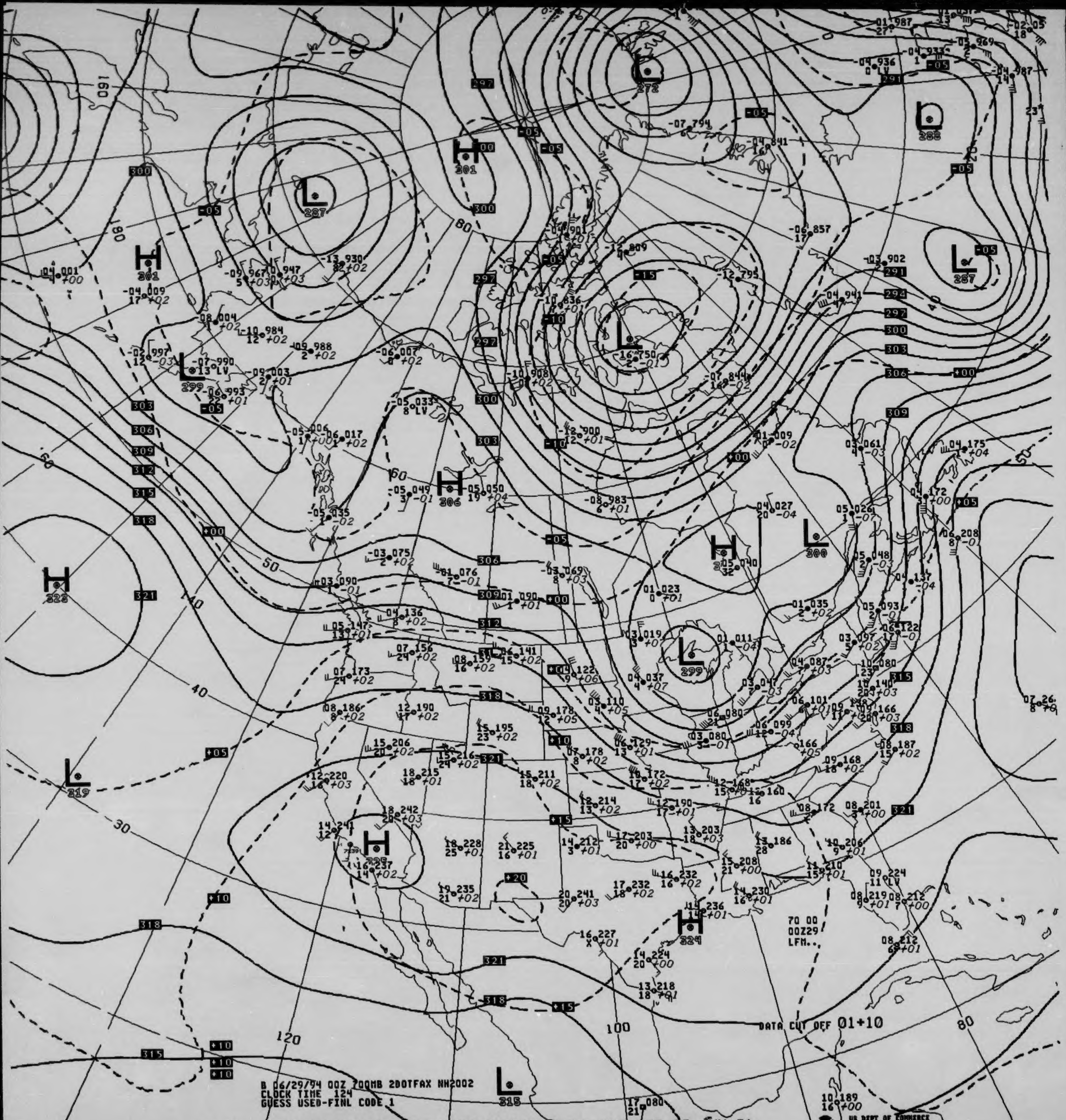
B 06/29/94 00Z 700MB 2DOTFAX NH2002
CLOCK TIME 124
GUESS USED-FINL CODE 1
DATA CUT OFF 01+10
70 00
00Z29
LFM..
US DEPT OF COMMERCE
NOAA/NWS/NMC WASHINGTON

V036 .. 700MB ANALYSIS HEIGHTS/TEMPERATURE 00Z WED 29 JUN 94

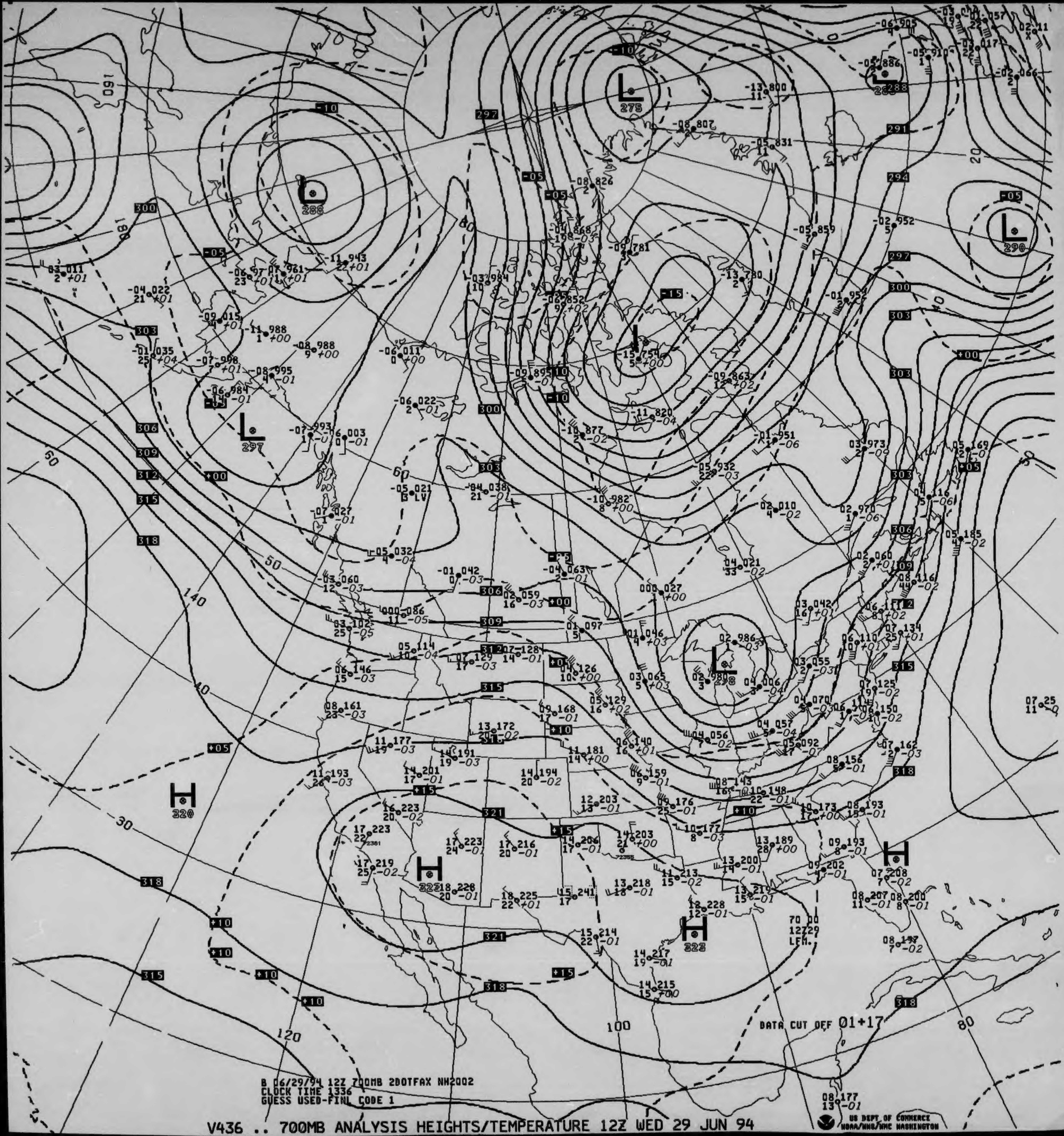
L 286
L 275
L 288
L 290
L 297
L 278
H 320
H 322
H 322
297
300
303
306
309
312
315
318
321
291
294
-10
-05
-15
+00
+05
+10
+15
160
180
140
120
100
80
60
50
40
30
20
DATA CUT OFF 01+17
70 00
12Z29
LFM.
B 06/29/94 12Z 700MB 20OTFAX NH2002
CLOCK TIME 1336
GUESS USED-FINL CODE 1

V436 .. 700MB ANALYSIS HEIGHTS/TEMPERATURE 12Z WED 29 JUN 94

US DEPT OF COMMERCE
NOAA/NWS/NMC WASHINGTON

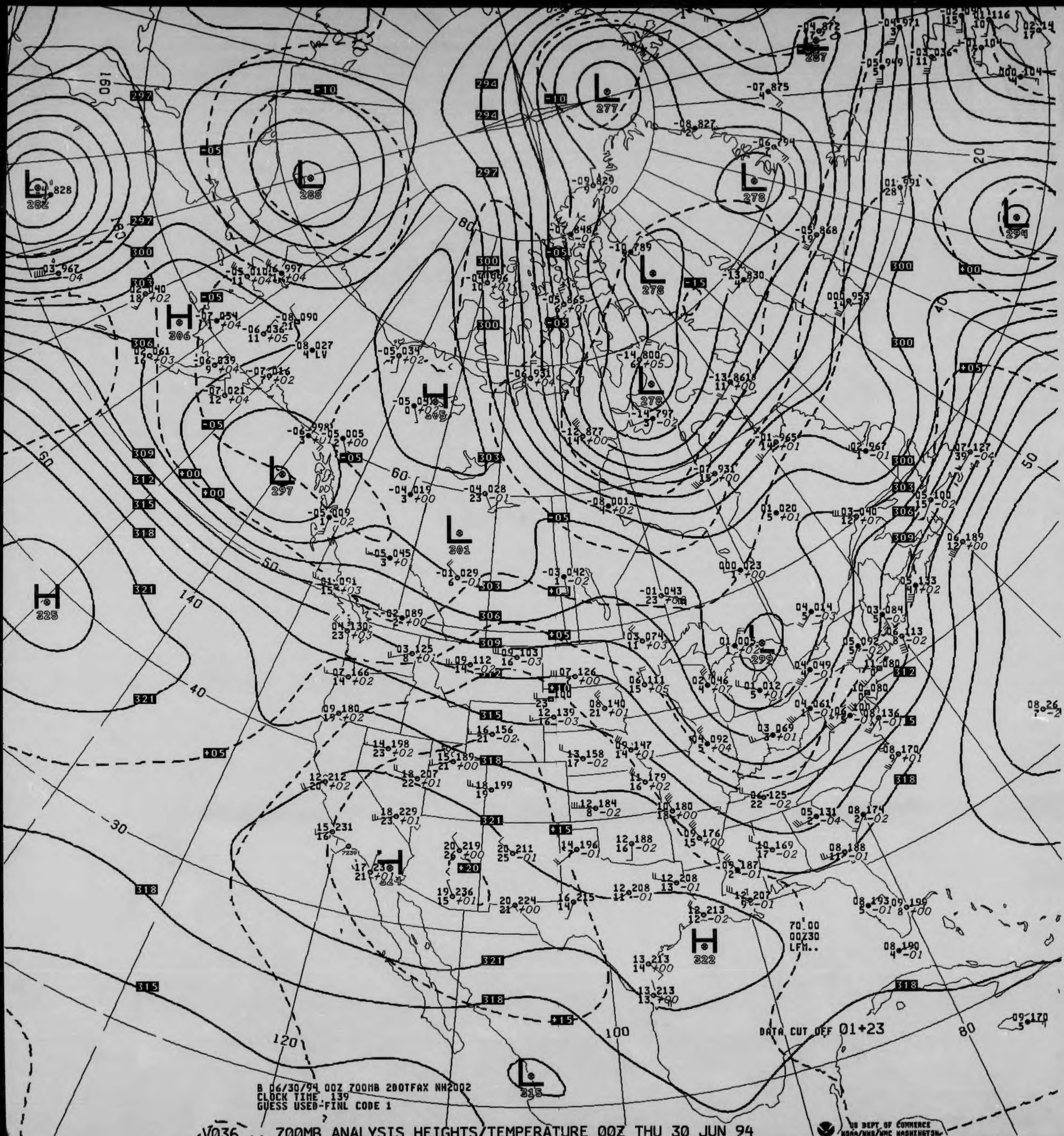
B 06/30/94 00Z 700MB 200TFAX NH2002
CLOCK TIME 139
GUESS USED-FINL CODE 1
DATA CUT OFF 01+23
70.00
00Z30
LFM..
US DEPT OF COMMERCE
NOAA/NWS/NMC WASHINGTON

V036 .. 700MB ANALYSIS HEIGHTS/TEMPERATURE 00Z THU 30 JUN 94

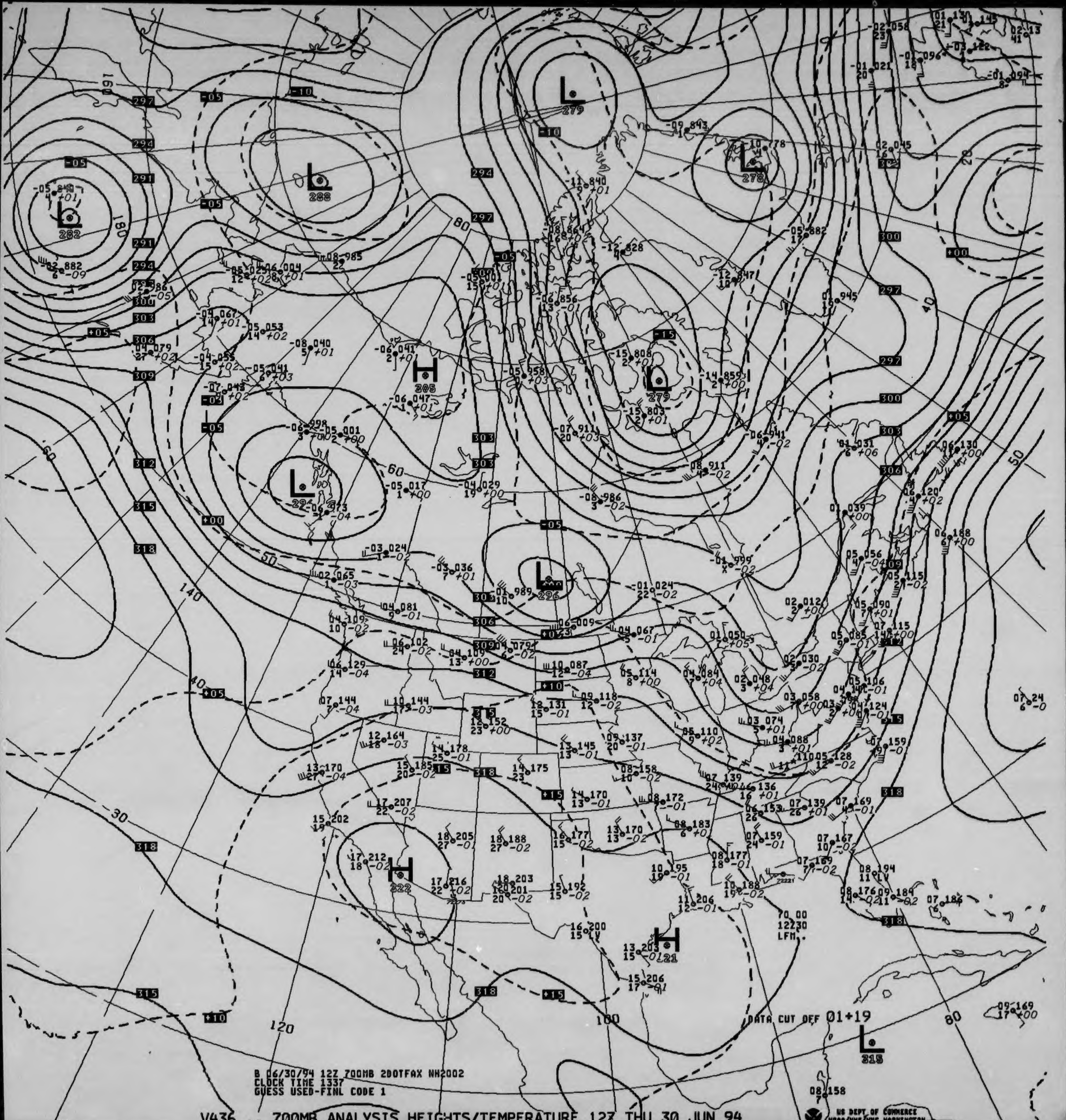
DATA CUT OFF 01+19
70.00
12Z30
LFM..
US DEPT OF COMMERCE
NOAA/NWS/NMC WASHINGTON
L
282
L
288
L
279
L
278
H
305
L
279
L
294
L
296
H
322
H
321
L
315
160
180
140
120
100
80
60
50
40
30
20

B 06/30/94 12Z 700MB 20OTFAX NH2002
CLOCK TIME 1337
GUESS USED-FINL CODE 1

V436 .. 700MB ANALYSIS HEIGHTS/TEMPERATURE 12Z THU 30 JUN 94

AA Form 48 - 362A
v. 8 - 83)

U.S. Department of Commerce
National Oceanic and Atmospheric Administration
National Environmental Satellite, Data, and Information Service
National Climatic Data Center

500 MB CONSTANT PRESSURE CHARTS

NORTH AMERICAN NMC

ALL RECORDS ARE THE BEST AVAILABLE FOR FILMING

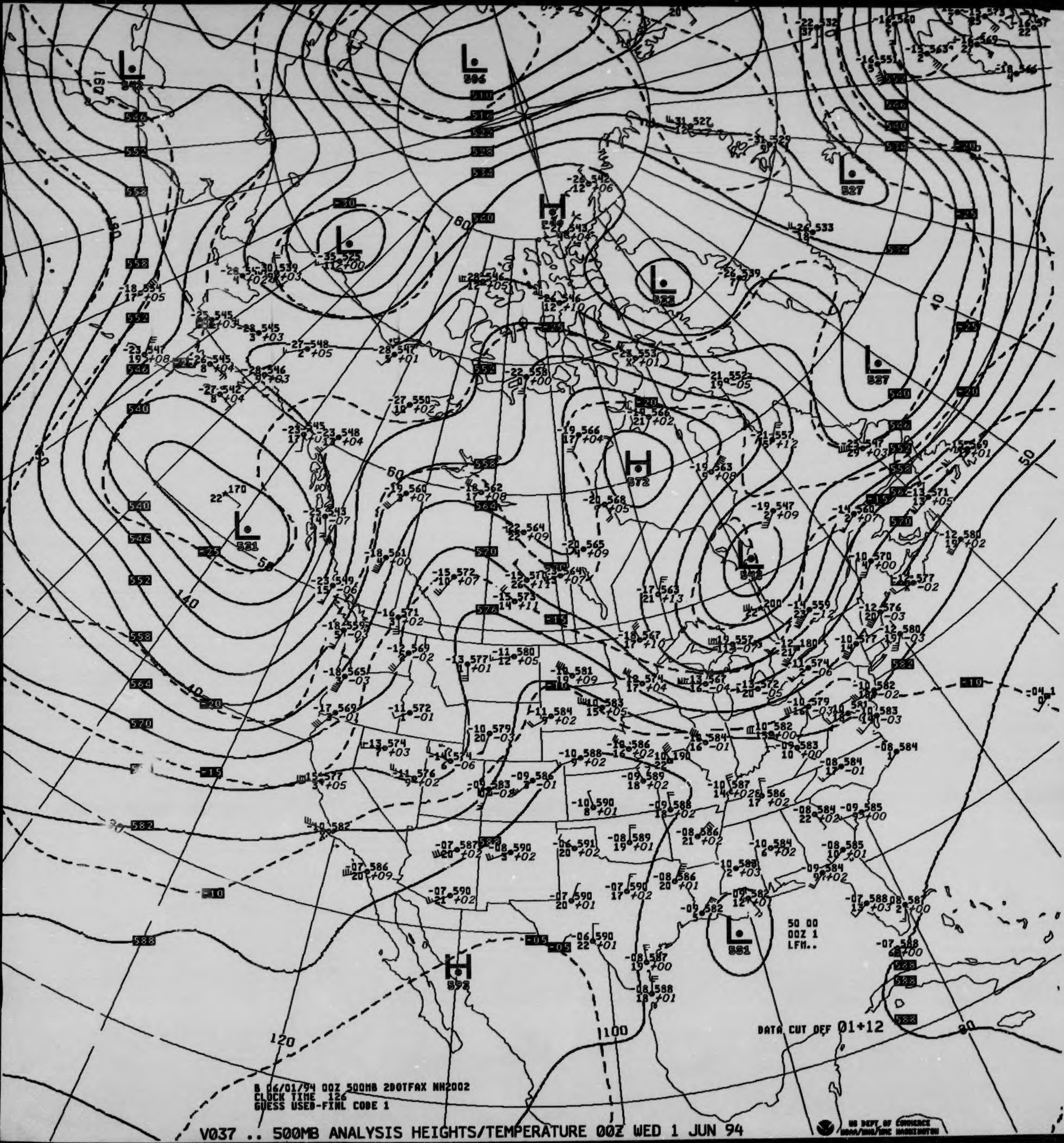
50 00
00Z 1
LFM..
DATA CUT OFF 01+12
B 06/01/94 00Z 500MB 2DOTFAX NH2002
CLOCK TIME 126
GUESS USED-FINL CODE 1
US DEPT OF COMMERCE
NOAA/NWS/NMC WASHINGTON

V037 .. 500MB ANALYSIS HEIGHTS/TEMPERATURE 00Z WED 1 JUN 94

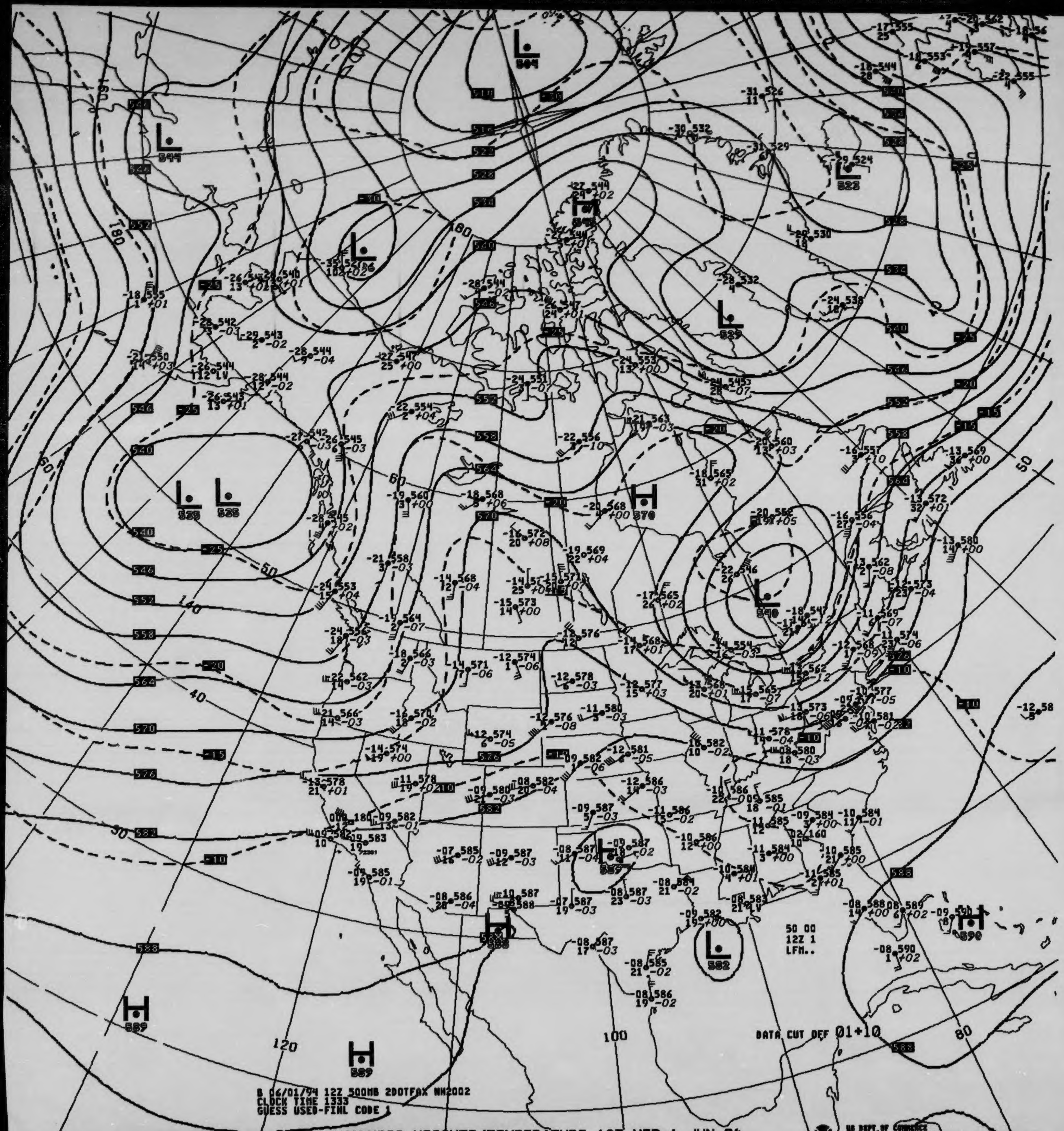
L 504
L 544
L 526
L 528
L 529
L 535
L 535
H 570
L 540
L 582
L 582
L 587
H 588
H 590
H 589
H 589
180
160
140
120
100
80
60
50
40
30
50 00
12Z 1
LFM..
DATA CUT OFF 01+10
B 06/01/94 12Z 500MB 2DOTFAX NH2002
CLOCK TIME 1333
GUESS USED-FINL CODE 1
US DEPT OF COMMERCE

V437 .. 500MB ANALYSIS HEIGHTS/TEMPERATURE 12Z WED 1 JUN 94

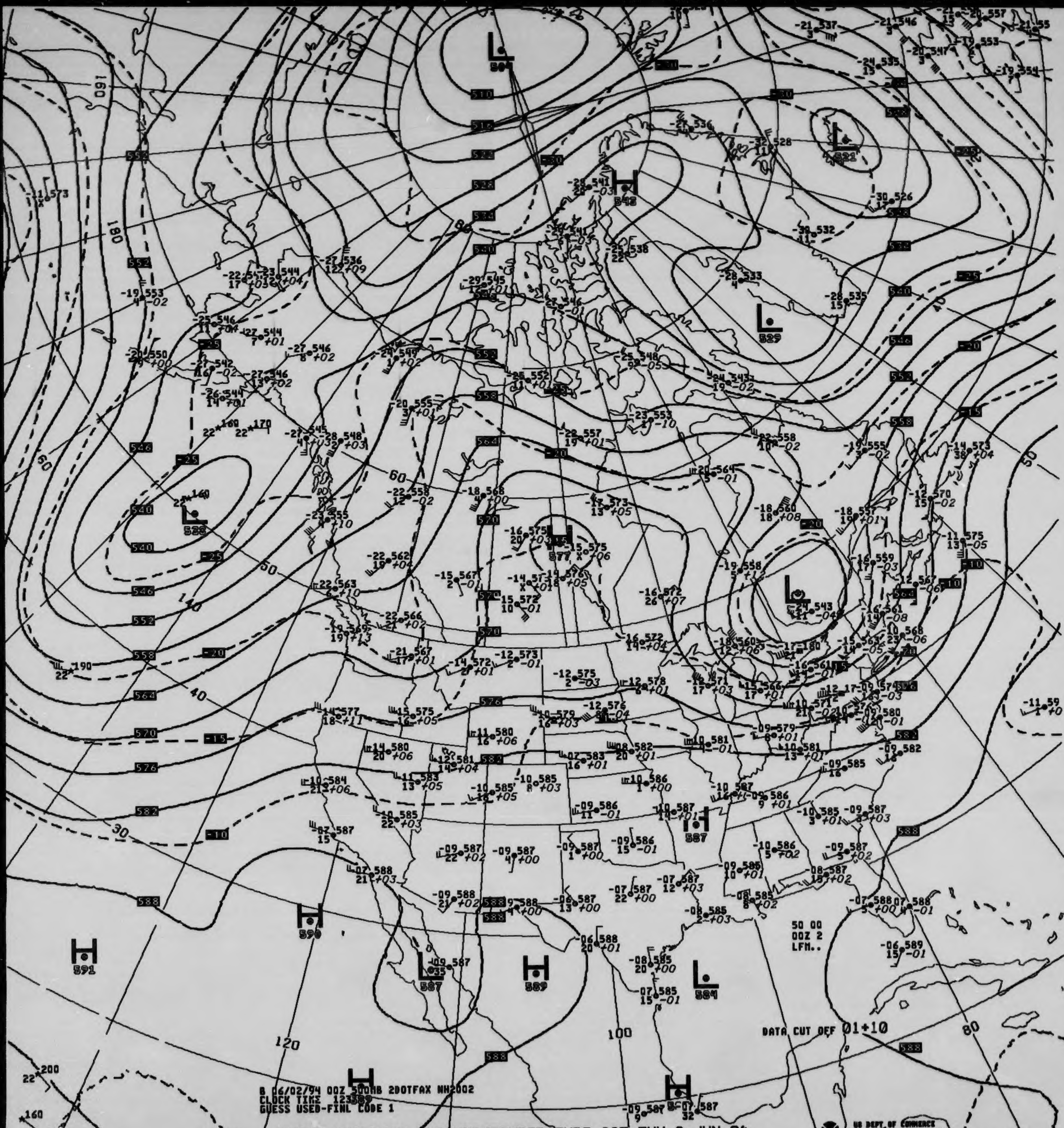
8 06/02/94 00Z 500MB 200TFAX NH2002
CLOCK TIME 123389
GUESS USED-FINL CODE 1
DATA CUT OFF 01+10
50 00
00Z 2
LFM..
US DEPT OF COMMERCE
NOAA/NWS/NMC WASHINGTON
160
180
120
100
80
60
50
40
30
140
H
L
591
590
587
589
584
543
529
521
528
546
577
588

V037 .. 500MB ANALYSIS HEIGHTS/TEMPERATURE 00Z THU 2 JUN 94

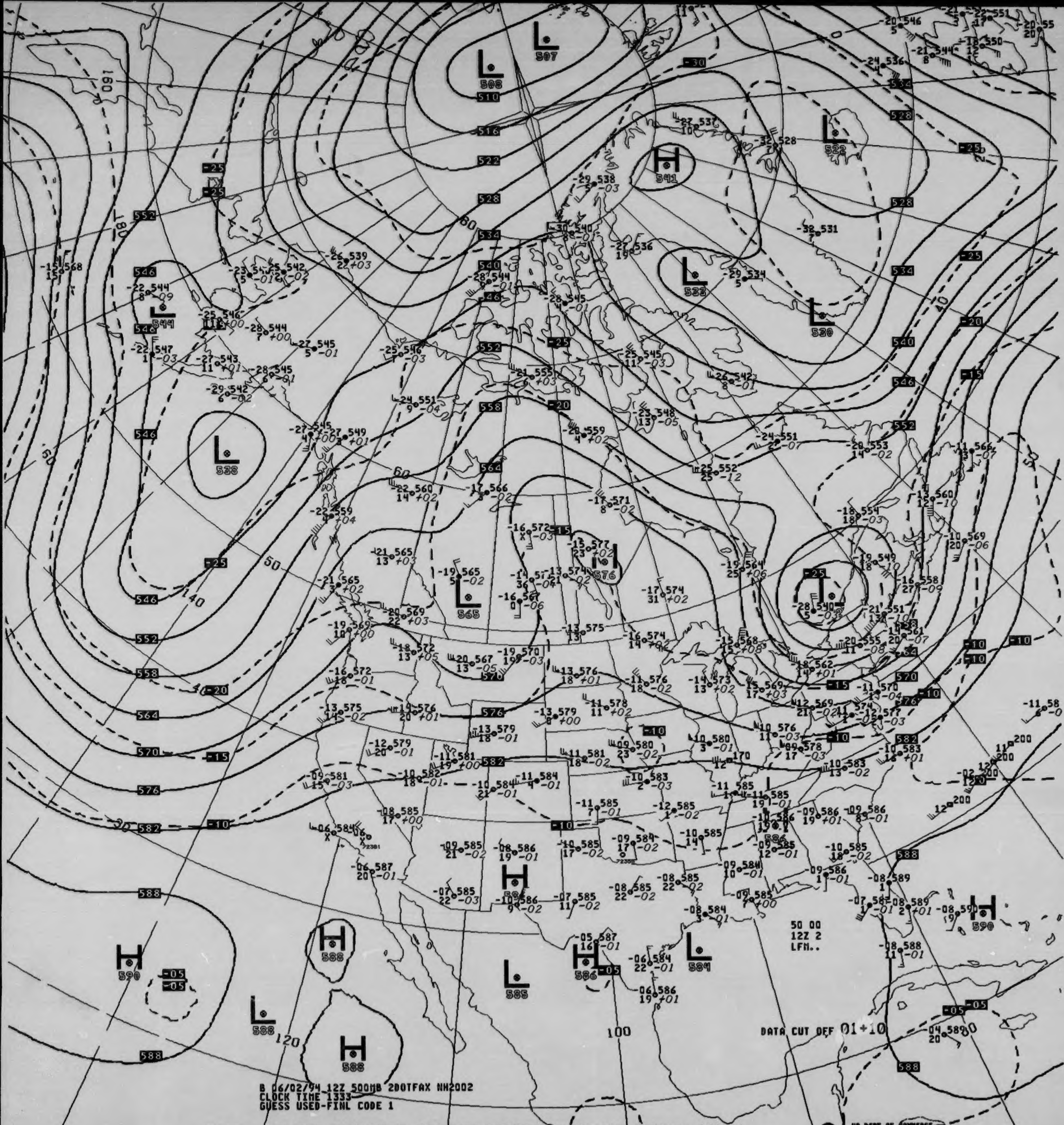
L 507
L 508
H 541
L 522
L 533
L 530
L 544
L 538
L 565
H 576
L 540
H 588
H 590
H 588
L 588
H 588
L 585
H 586
L 584
H 590
510
516
522
528
534
540
546
552
558
564
570
576
582
588
-30
-25
-20
-15
-10
-05
50 00
12Z 2
LFM..
DATA CUT OFF 01+10

B 06/02/94 12Z 500MB 2DOTFAX NH2002
CLOCK TIME 1333
GUESS USED-FINL CODE 1

V437 .. 500MB ANALYSIS HEIGHTS/TEMPERATURE 12Z THU 2 JUN 94

US DEPT OF COMMERCE
NOAA/NWS/NMC WASHINGTON

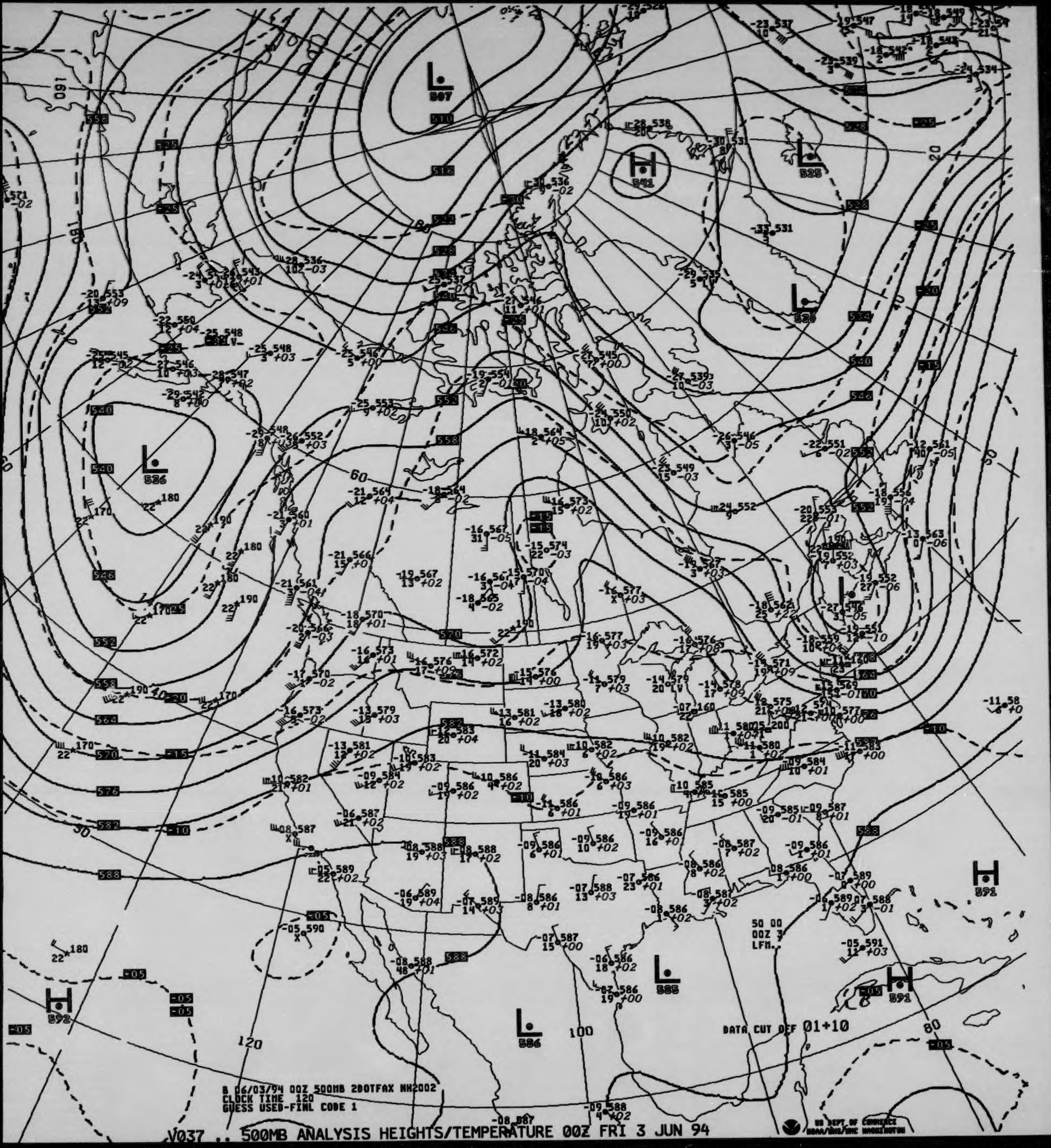
L
507
H
541
L
525
L
520
L
536
L
585
L
586
H
592
H
591
H
591
510
516
522
528
534
540
546
552
558
564
570
576
582
588
-05
-10
-15
-20
-25
-30
160
180
120
100
80
60
40
20
DATA CUT OFF 01+10
50 00
00Z 3
LFM..
US DEPT OF COMMERCE
NOAA/NWS/NMC WASHINGTON

B 06/03/94 00Z 500MB 2DOTFAX NH2002
CLOCK TIME 120
GUESS USED-FINL CODE 1

V037 .. 500MB ANALYSIS HEIGHTS/TEMPERATURE 00Z FRI 3 JUN 94

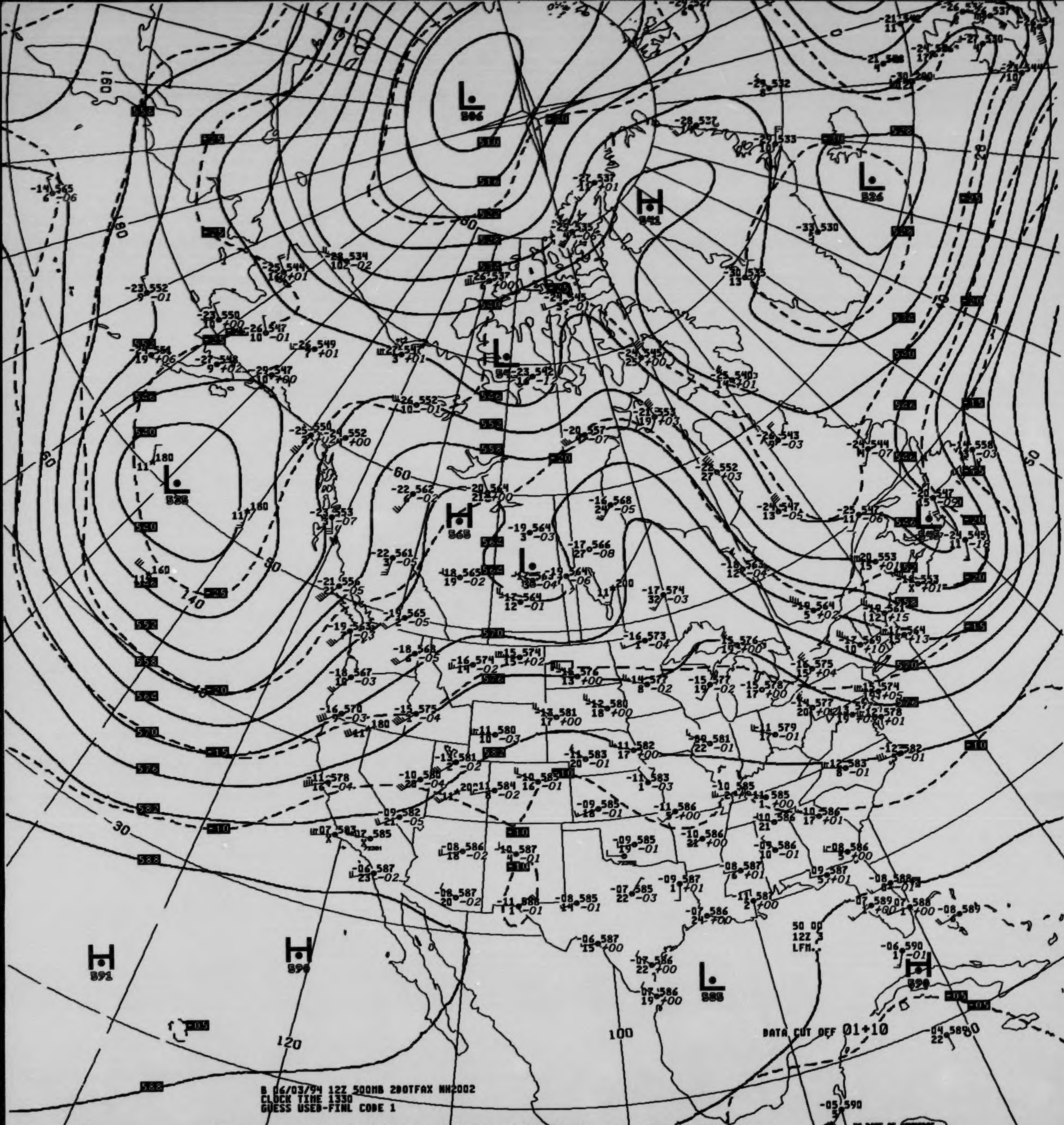
DATA CUT OFF 01+10
50 00
12Z 3
LFM.

B 06/03/94 12Z 500MB 200TFAX NH2002
CLOCK TIME 1330
GUESS USED-FINL CODE 1

V437 .. 500MB ANALYSIS HEIGHTS/TEMPERATURE 12Z FRI 3 JUN 94

US DEPT OF COMMERCE
NOAA/NWS/NMC WASHINGTON

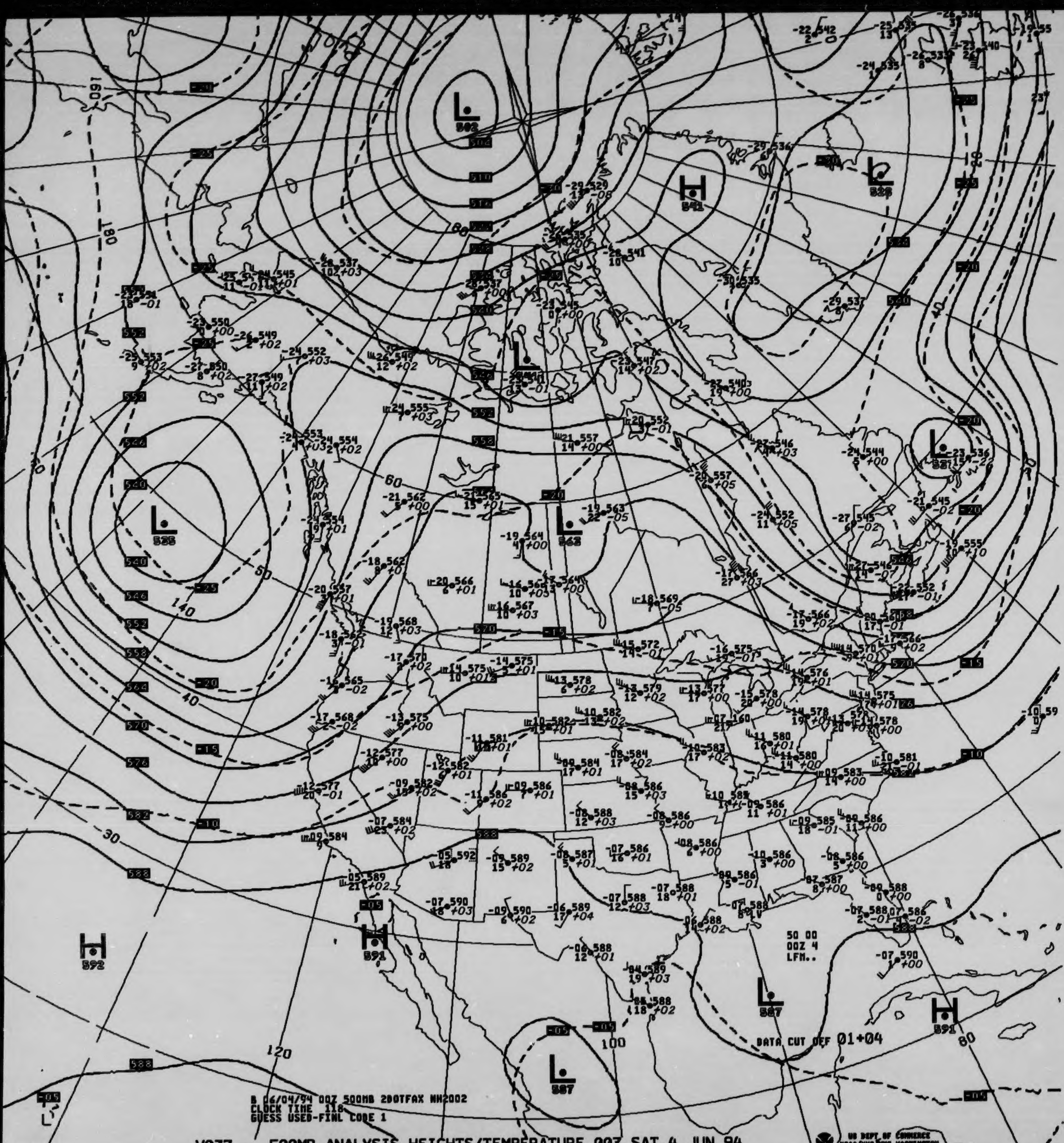
B 06/04/94 00Z 500MB 2DOTFAX NH2002
CLOCK TIME 118
GUESS USED-FINL CODE 1
50 00
00Z 4
LFM..
DATA CUT OFF 01+04
L 502
L 528
L 538
L 562
L 587
L 587
H 541
H 592
H 591
H 591
160
180
140
120
100
80
60
50
40
30

V037 .. 500MB ANALYSIS HEIGHTS/TEMPERATURE 00Z SAT 4 JUN 94

US DEPT OF COMMERCE
NOAA/NWS/NMC WASHINGTON

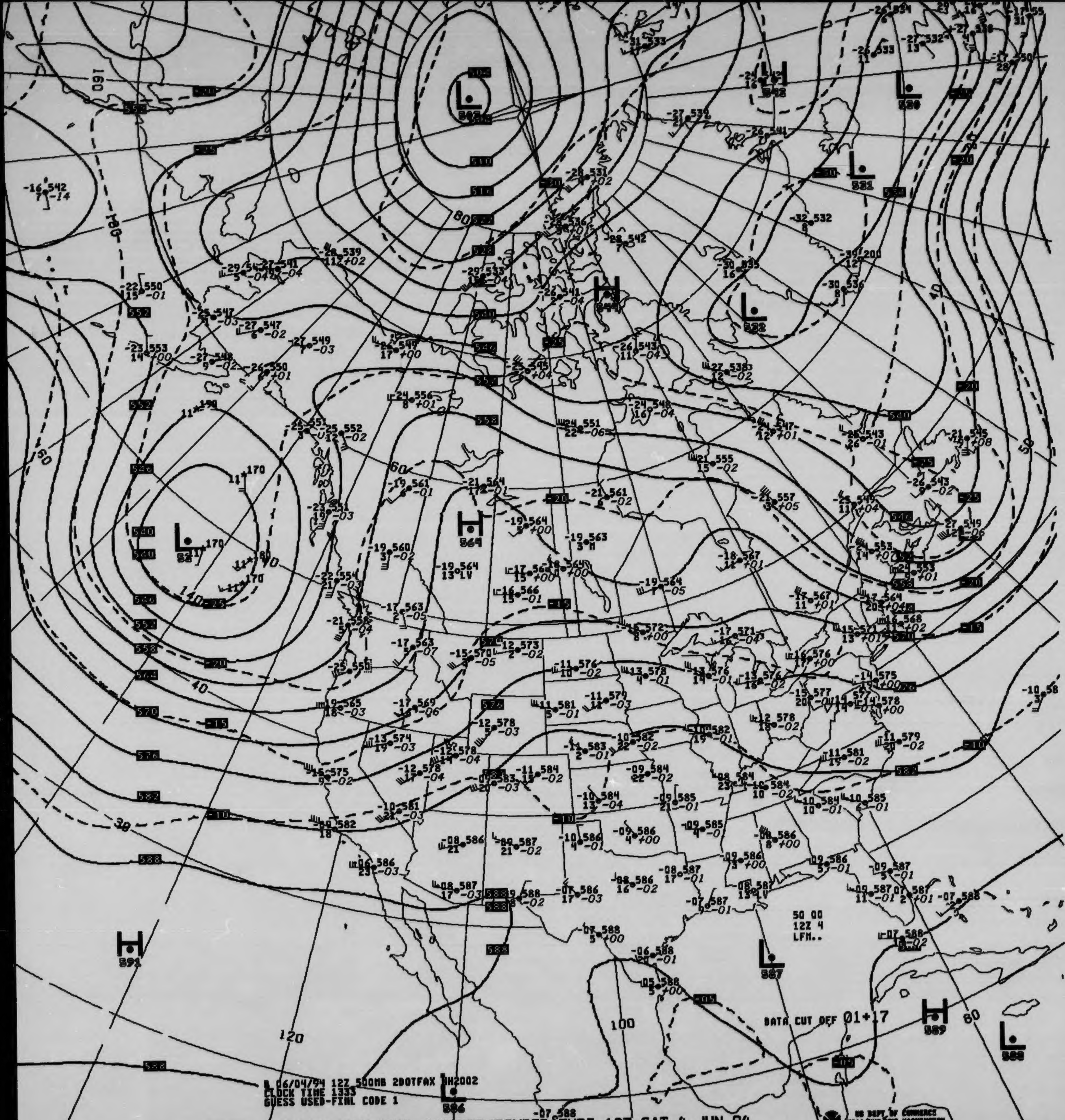
B 06/04/94 12Z 500MB 2DOTFAX DH2002
CLOCK TIME 1333
GUESS USED-FINL CODE 1
DATA CUT OFF 01+17
50 00
12Z 4
LFM..
US DEPT OF COMMERCE
NOAA/NWS/NMC WASHINGTON
H
L
160
180
60
80
100
120
140
40
30
50

V437 .. 500MB ANALYSIS HEIGHTS/TEMPERATURE 12Z SAT 4 JUN 94

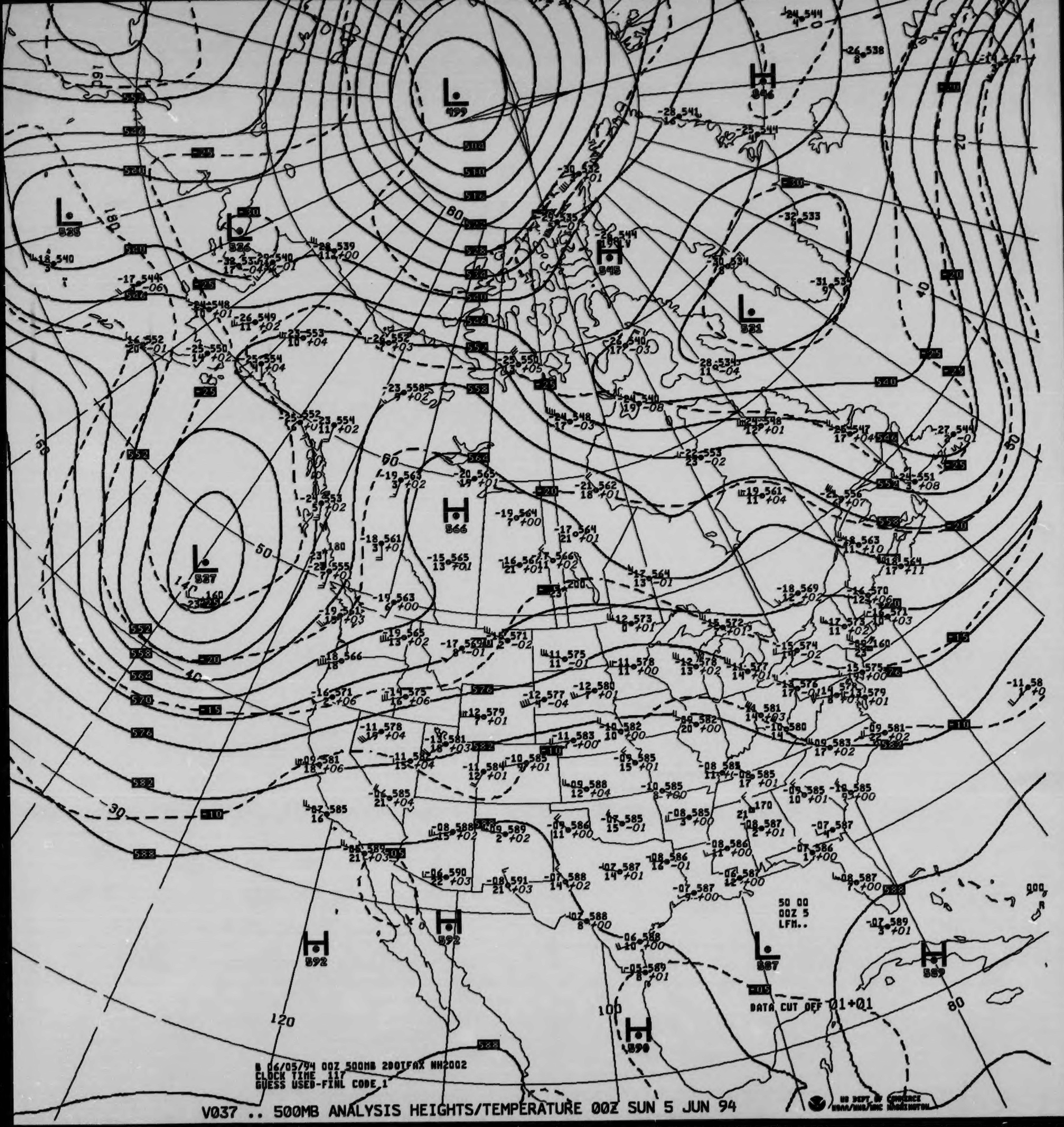
L 499
H 546
L 535
L 536
H 545
L 531
H 566
L 527
L 587
H 589
H 592
H 592
H 590
50 00
00Z 5
LFM..
DATA CUT OFF 01+01

B 06/05/94 00Z 500MB 2DOTFAX NH2002
CLOCK TIME 117
GUESS USED-FINL CODE 1

V037 .. 500MB ANALYSIS HEIGHTS/TEMPERATURE 00Z SUN 5 JUN 94

US DEPT OF COMMERCE
NOAA/NWS/NMC WASHINGTON

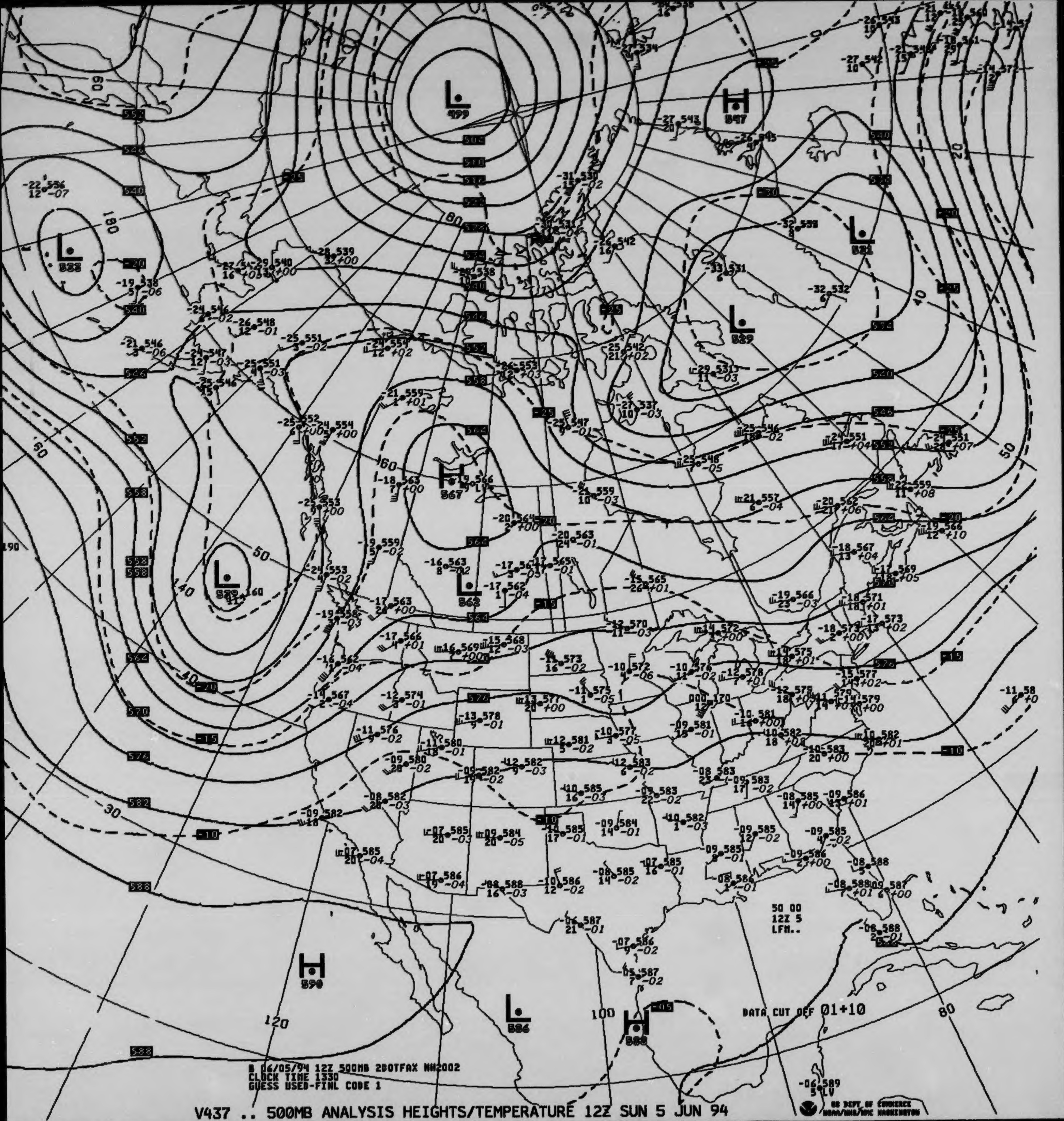
L 499
H 547
L 532
L 521
L 529
H 567
L 529
L 562
H 590
L 586
H 588
50 00
12Z 5
LFM..
DATA CUT OFF 01+10
B 06/05/94 12Z 500MB 280TFAX NH2002
CLOCK TIME 1330
GUESS USED-FINL CODE 1
US DEPT OF COMMERCE
NOAA/NWS/NMC WASHINGTON

V437 .. 500MB ANALYSIS HEIGHTS/TEMPERATURE 12Z SUN 5 JUN 94

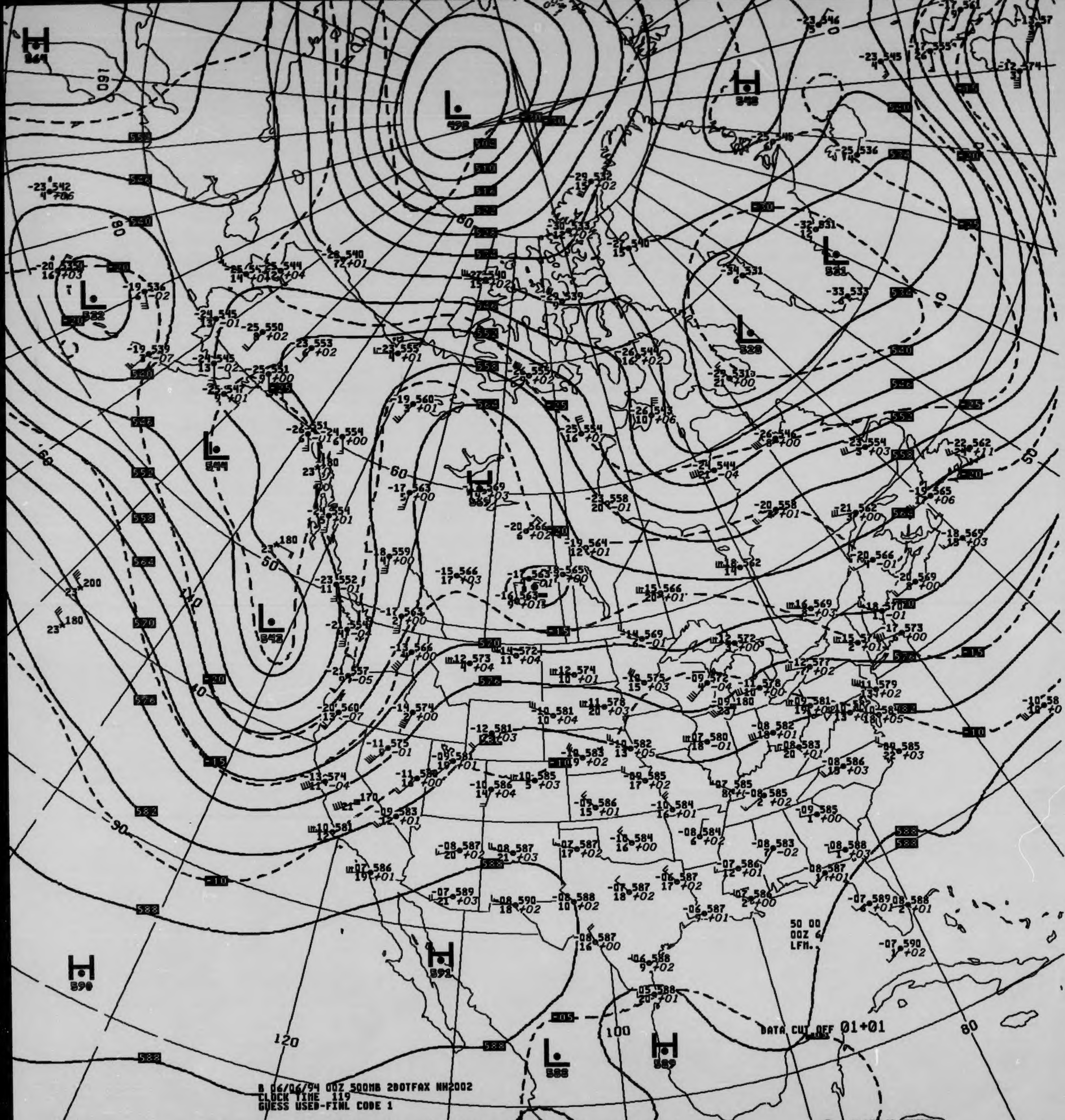
DATA CUT OFF 01+01
50 00
00Z 6
LFM.

B 06/06/94 00Z 500MB 2DOTFAX NH2002
CLOCK TIME 119
GUESS USED-FINL CODE 1

V037 .. 500MB ANALYSIS HEIGHTS/TEMPERATURE 00Z MON 6 JUN 94

US DEPT OF COMMERCE
NOAA/NWS/NMC WASHINGTON

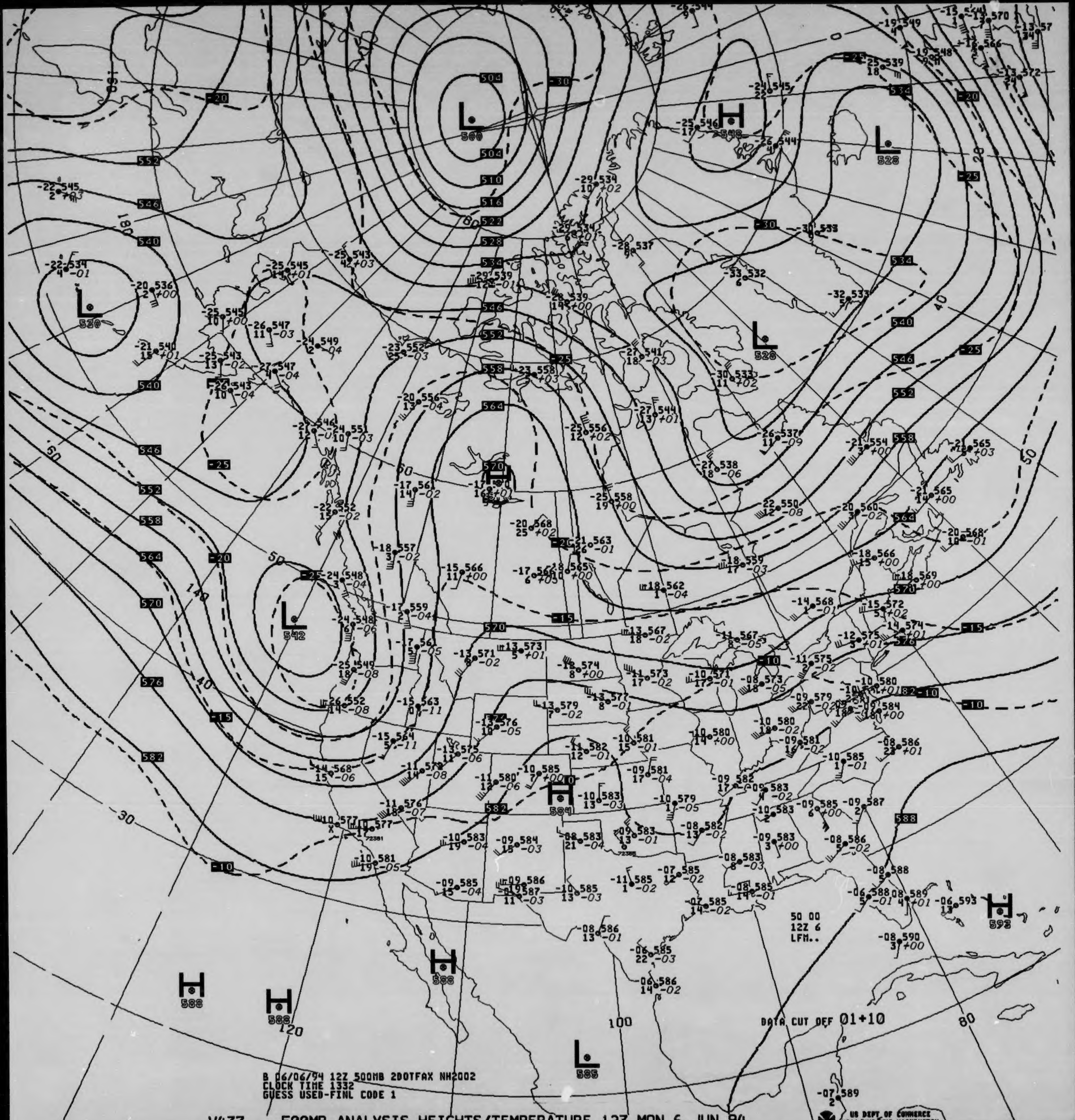
L
500
504
510
516
522
528
534
540
546
552
558
564
570
576
582
588
H
548
L
528
L
528
L
520
H
570
L
542
H
584
H
593
H
588
H
588
H
588
L
585
-30
-25
-20
-15
-10
180
160
140
120
100
80
60
50
40
30
50 00
12Z 6
LFM..
DATA CUT OFF 01+10

B 06/06/94 12Z 500MB 2DOTFAX NH2002
CLOCK TIME 1332
GUESS USED-FINL CODE 1

V437 .. 500MB ANALYSIS HEIGHTS/TEMPERATURE 12Z MON 6 JUN 94

US DEPT OF COMMERCE
NOAA/NWS/NMC WASHINGTON

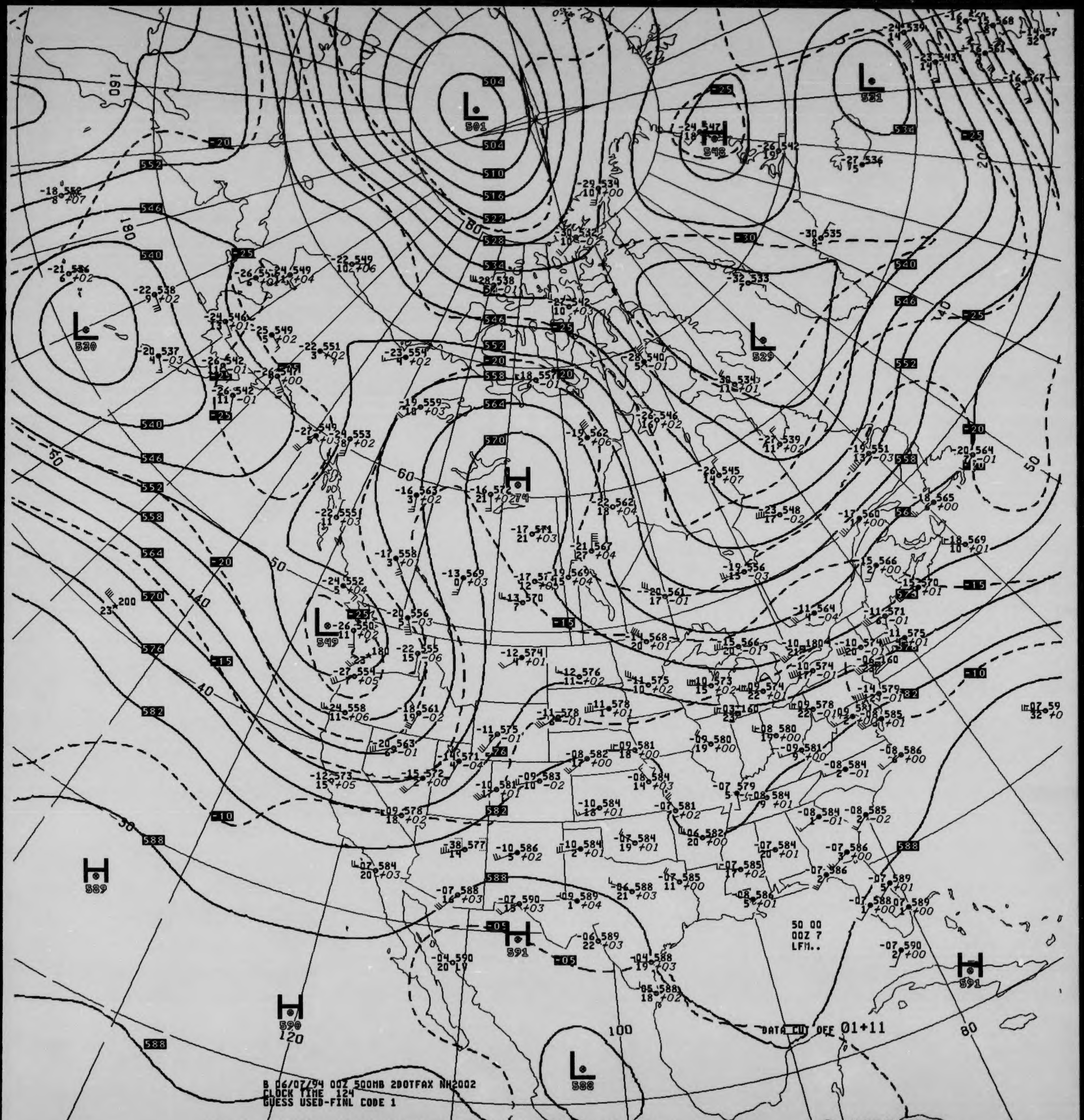

50 00
00Z 7
LFM..
DATA CUT OFF 01+11

B 06/07/94 00Z 500MB 2DOTFAX NH2002
CLOCK TIME 124
GUESS USED-FINL CODE 1

V037 .. 500MB ANALYSIS HEIGHTS/TEMPERATURE 00Z TUE 7 JUN 94

US DEPT OF COMMERCE
NOAA/NWS/NMC WASHINGTON

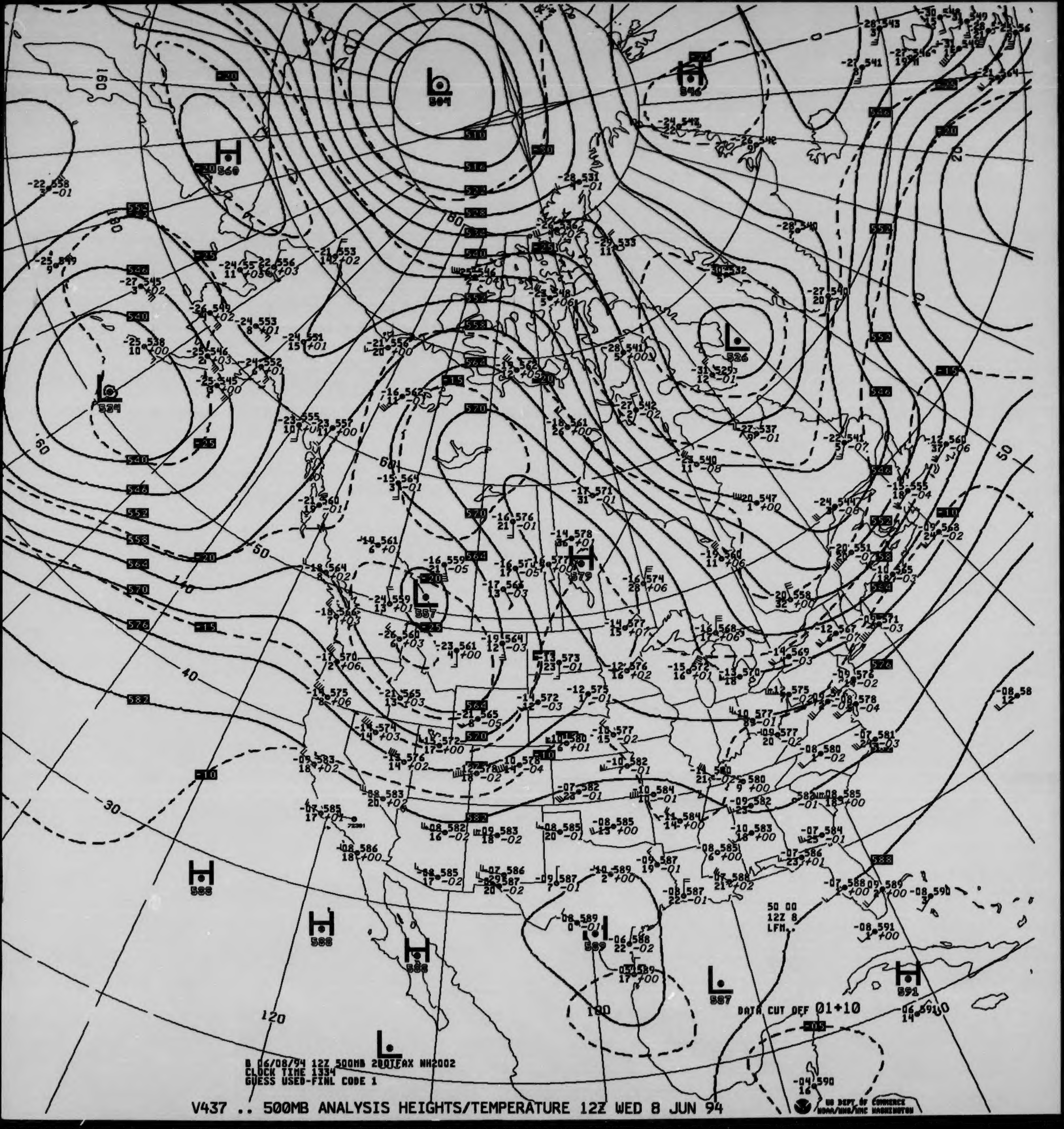

DATA CUT OFF 01+10
50 00
12Z 8
LFM..
B 06/08/94 12Z 500MB 2BOTFAX NH2002
CLOCK TIME 1334
GUESS USED-FINL CODE 1
US DEPT OF COMMERCE
NOAA/NWS/NMC WASHINGTON

V437 .. 500MB ANALYSIS HEIGHTS/TEMPERATURE 12Z WED 8 JUN 94

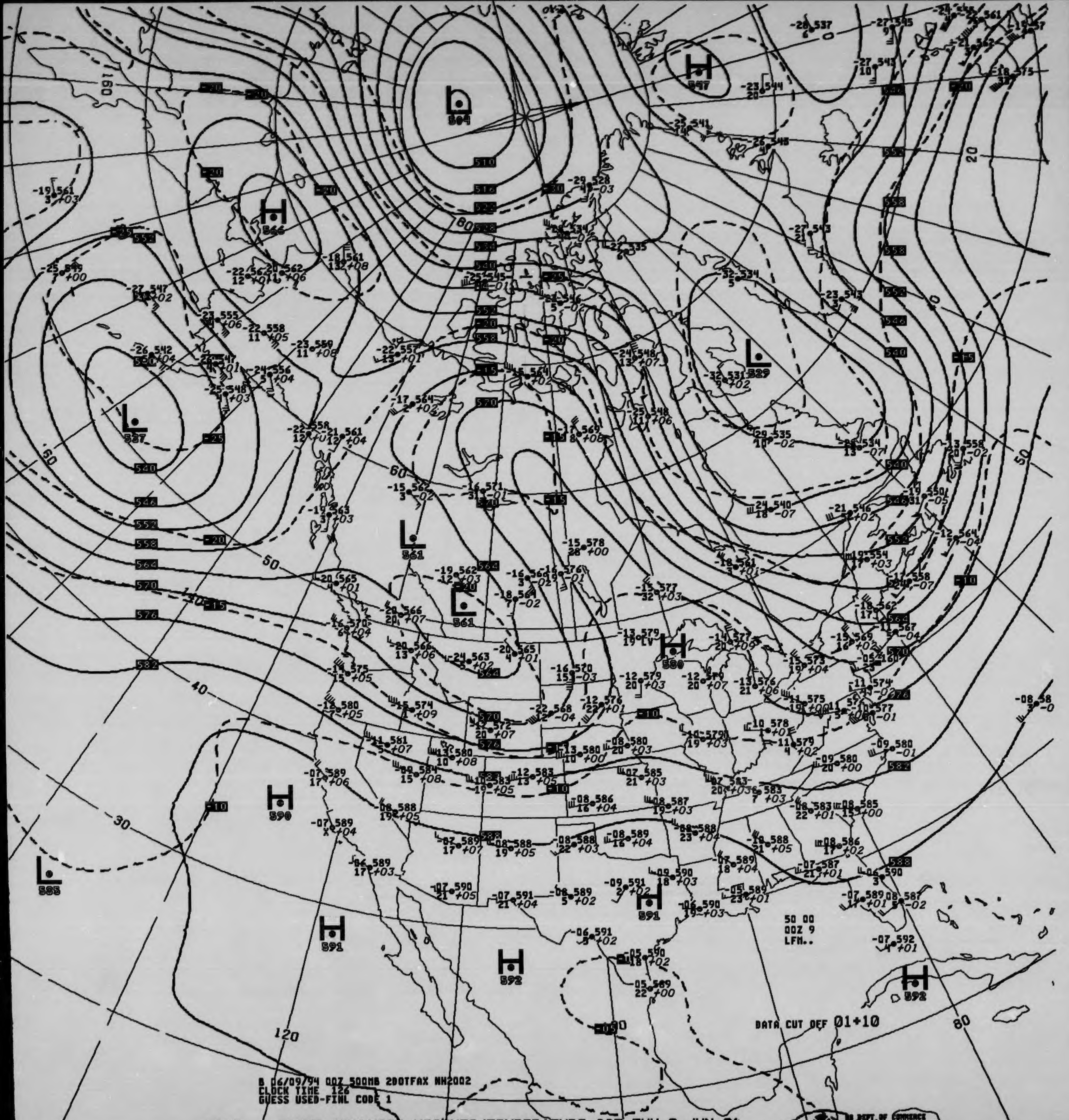
H
547
H
566
L
537
L
529
L
561
L
561
H
580
H
590
H
591
H
591
H
592
H
592
L
585
510
516
522
528
534
540
546
552
558
564
570
576
582
588
-20
-25
-15
-10
-05
160
130
120
80
60
50
40
30
20
0
50 00
00Z 9
LFM..

DATA CUT OFF 01+10

B 06/09/94 00Z 500MB 2DOTFAX NH2002
CLOCK TIME 126
GUESS USED-FINL CODE 1

V037 .. 500MB ANALYSIS HEIGHTS/TEMPERATURE 00Z THU 9 JUN 94

US DEPT OF COMMERCE
NOAA/NWS/NMC WASHINGTON

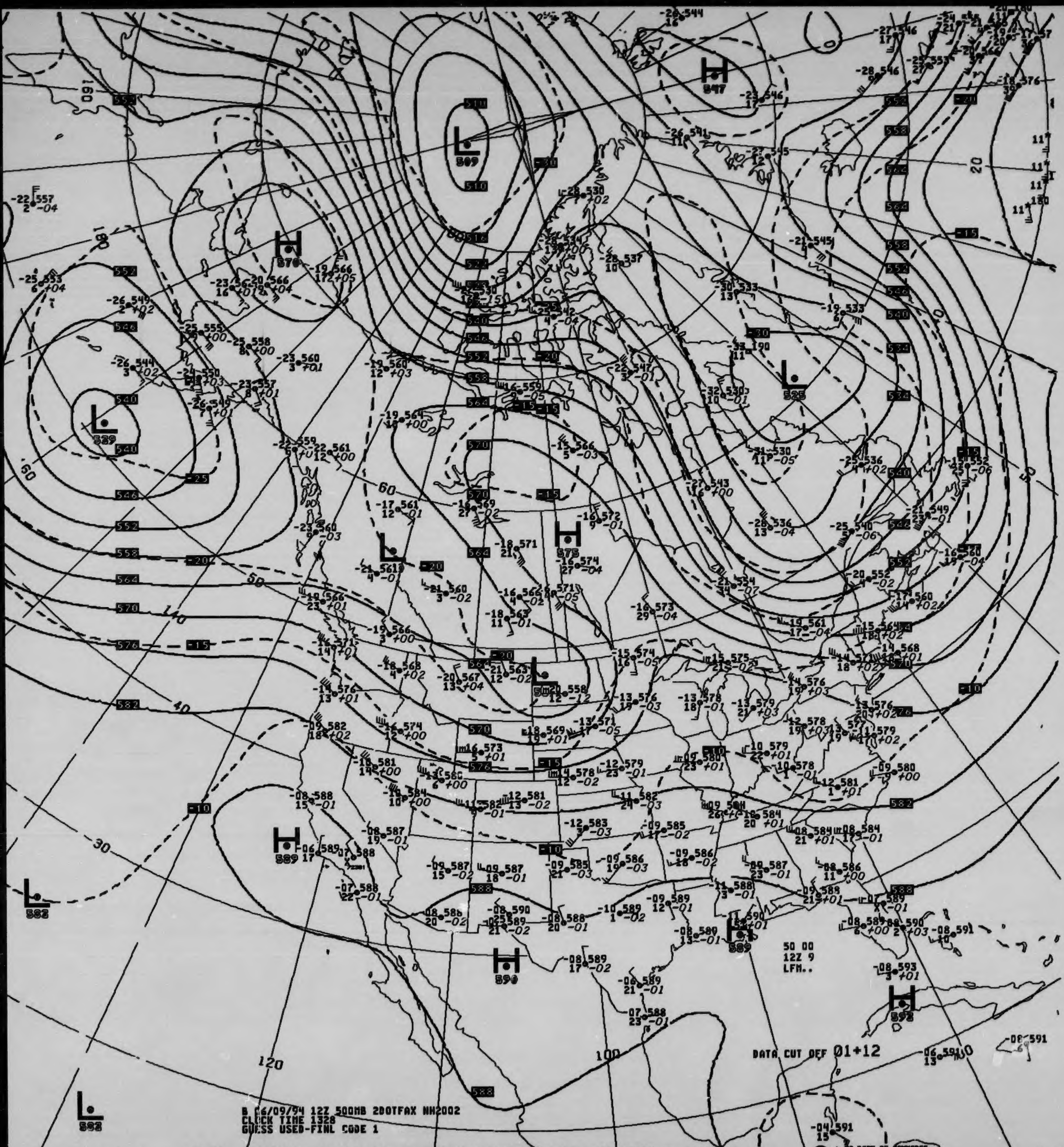
H
509
L
529
H
570
H
547
L
525
H
575
H
589
H
590
H
589
H
593
L
583
L
582
60
50
40
30
120
100
140
160
180
20

50 00
12Z 9
LFM..

DATA CUT OFF 01+12

B 06/09/94 12Z 500MB 2DOTFAX NH2002
CLOCK TIME 1328
GUESS USED-FINL CODE 1

V437 .. 500MB ANALYSIS HEIGHTS/TEMPERATURE 12Z THU 9 JUN 94

US DEPT OF COMMERCE
NOAA/NWS/NMC WASHINGTON

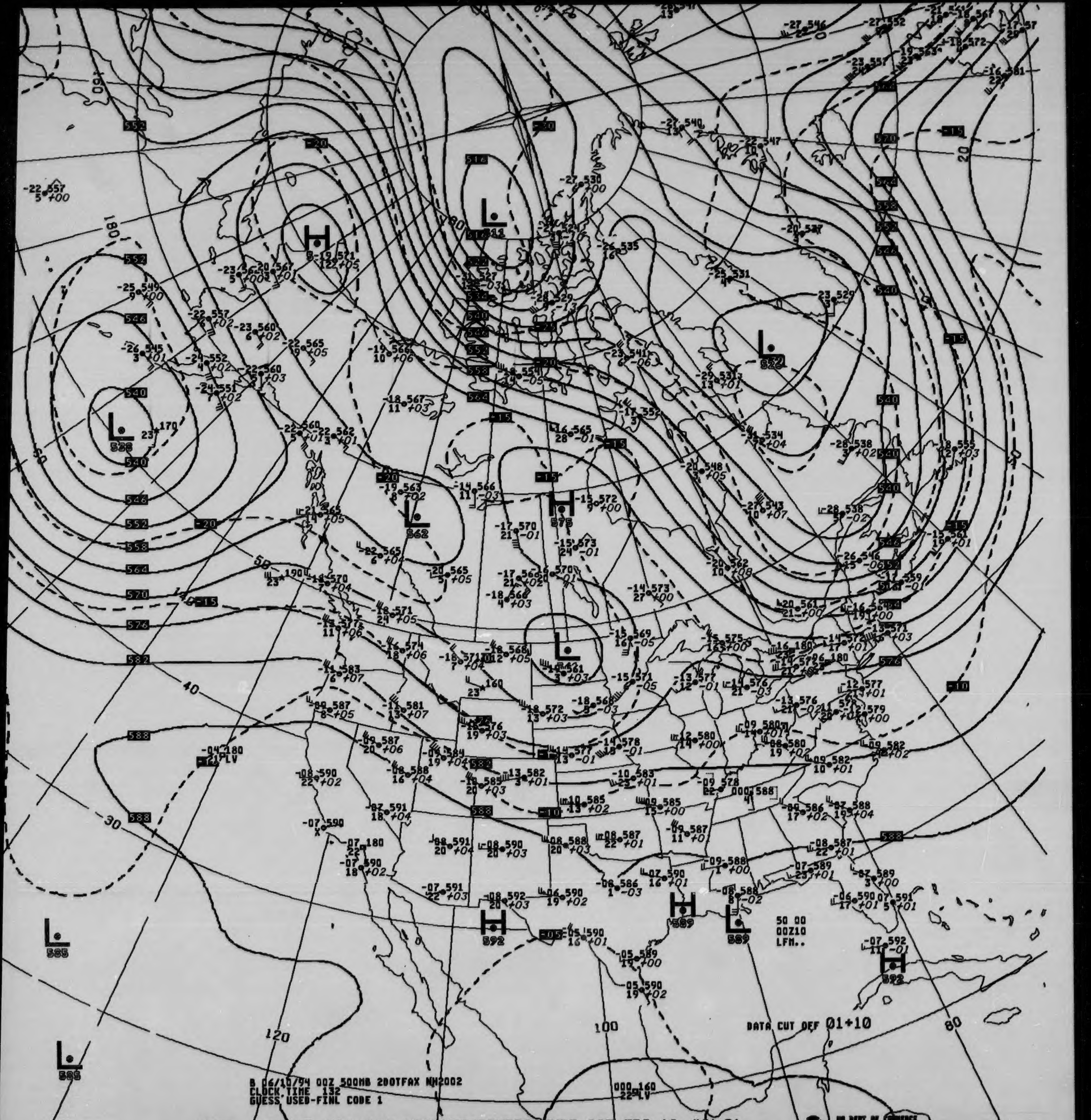
B 06/10/94 00Z 500MB 200TFAX NH2002
CLOCK TIME 132
GUESS USED-FINL CODE 1
DATA CUT OFF 01+10
50 00
00Z10
LFM..
US DEPT OF COMMERCE
NOAA/NWS/
H
L
516
528
552
562
575
589
592
585
180
160
140
120
100
80
60
50
40
30
20

V037 .. 500MB ANALYSIS HEIGHTS/TEMPERATURE 00Z FRI 10 JUN 94

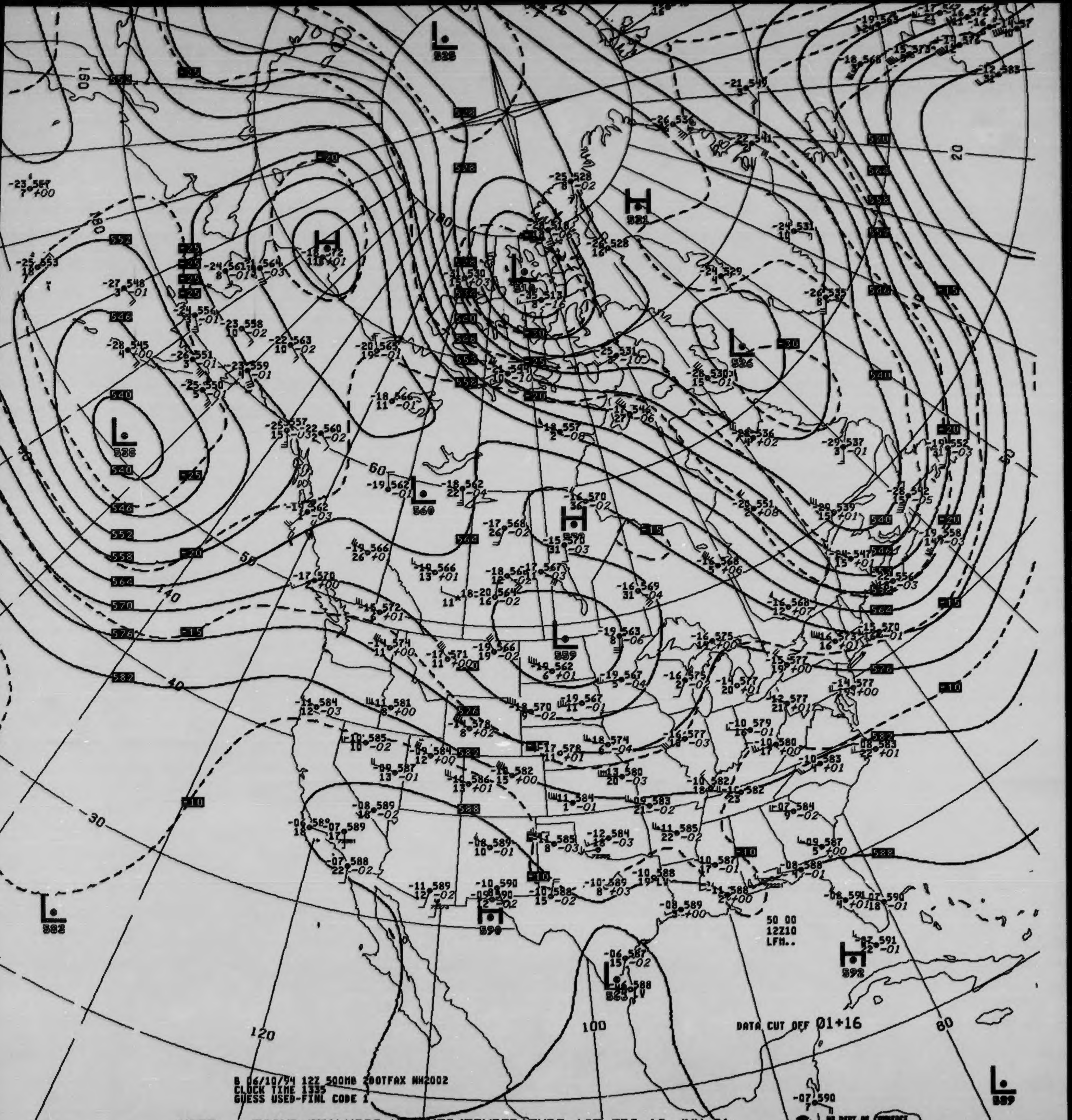
B 06/10/94 12Z 500MB ZDOTFAX NH2002
CLOCK TIME 1335
GUESS USED-FINL CODE 1
DATA CUT OFF 01+16
50 00
12Z10
LFM..
US DEPT OF COMMERCE NOAA/NWS/NMC WASHINGTON
160
180
140
120
100
80
20
30
40
50
60
80
H
L
528
526
536
550
560
559
570
572
590
592
582
589

V437 .. 500MB ANALYSIS HEIGHTS/TEMPERATURE 12Z FRI 10 JUN 94

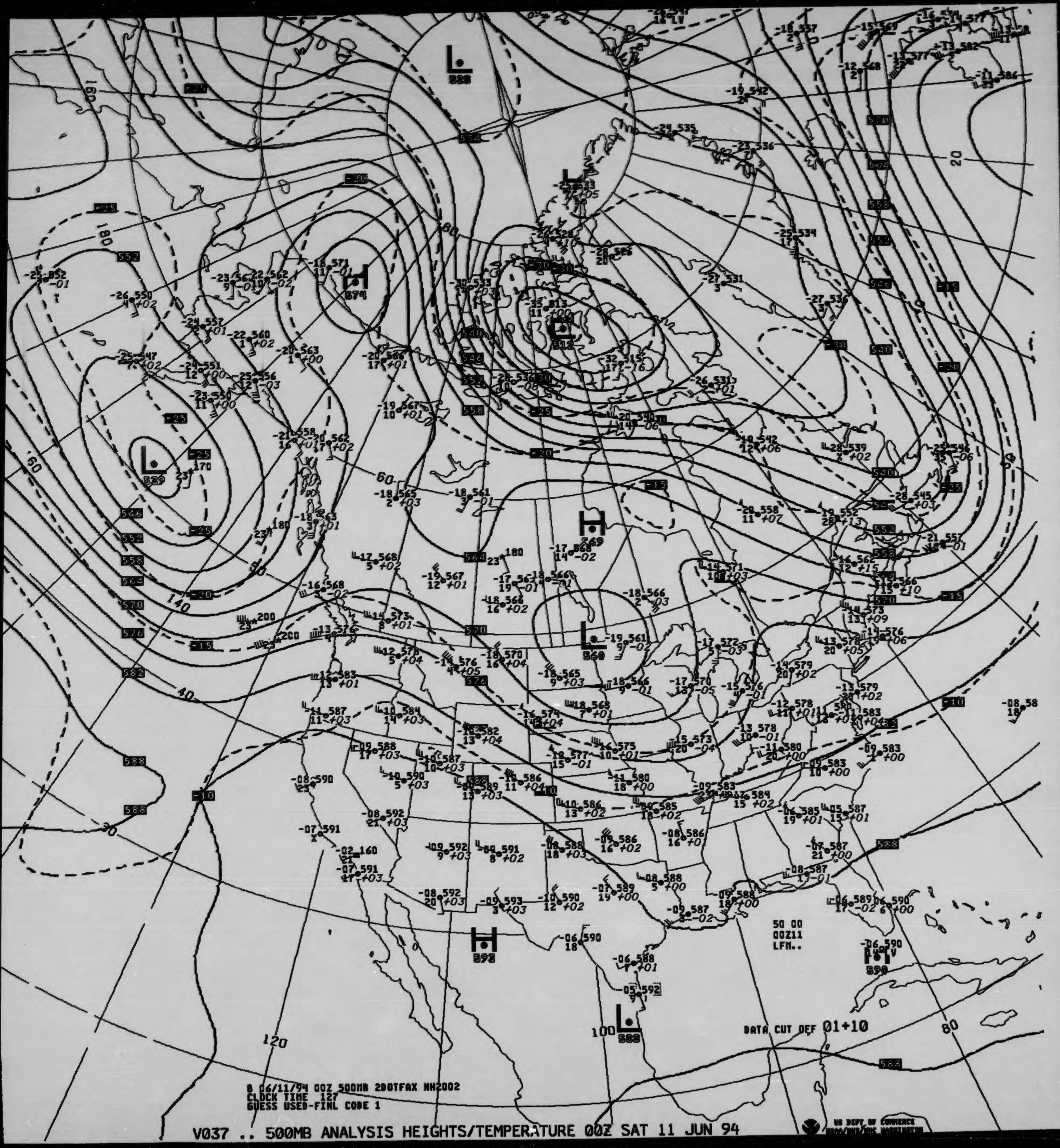
B 06/11/94 00Z 500MB 2DOTFAX NH2002
CLOCK TIME 127
GUESS USED-FINL CODE 1
50 00
00Z11
LFM..
DATA CUT OFF 01+10
US DEPT OF COMMERCE
NOAA/NWS/NMC WASHINGTON

V037 .. 500MB ANALYSIS HEIGHTS/TEMPERATURE 00Z SAT 11 JUN 94

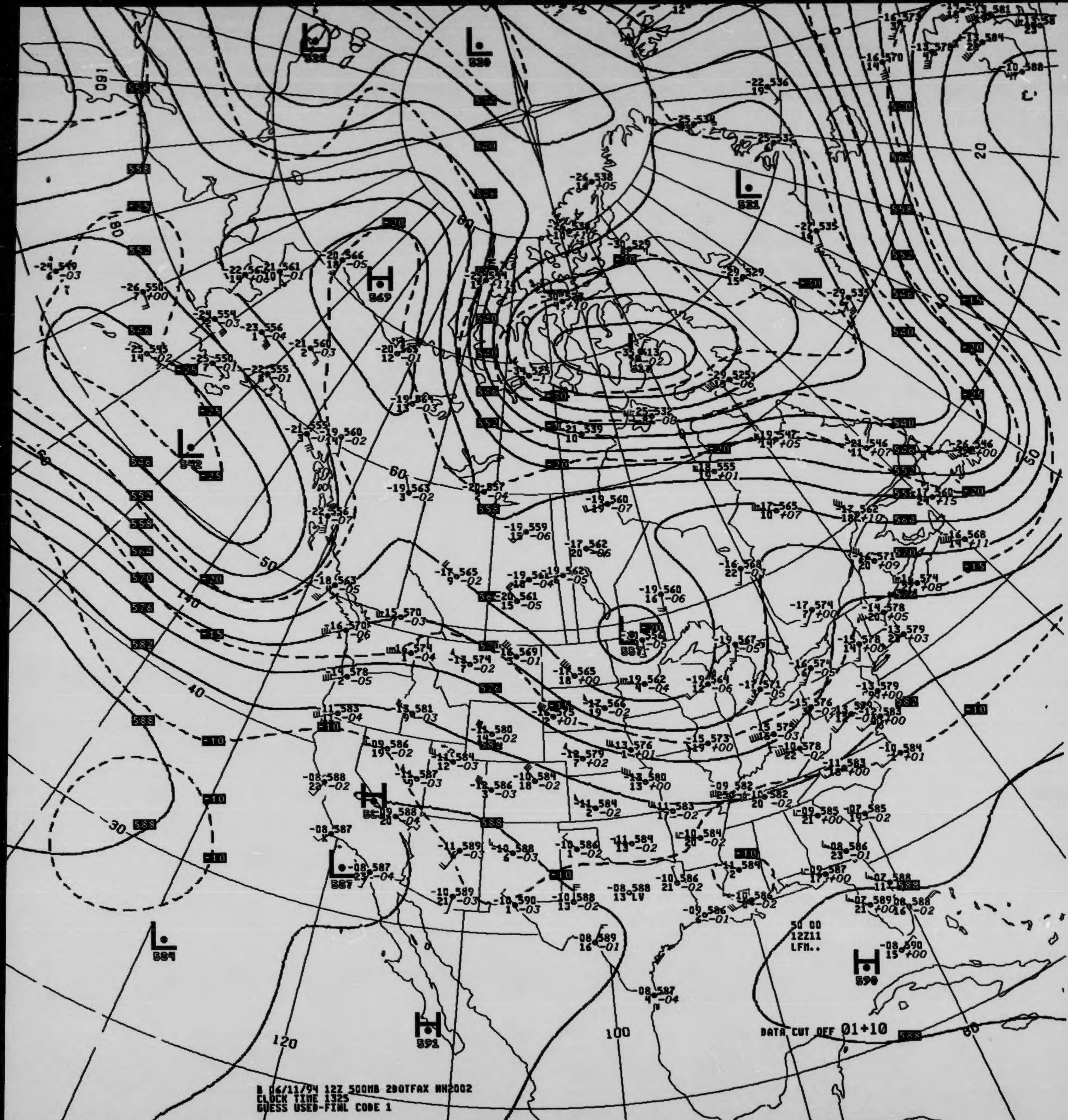
H 569
H 590
H 591
L 512
L 521
L 542
L 557
L 587
L 589
DATA CUT OFF 01+10
50 00
12Z11
LFM..
120
100
80
140
160
180
60
50
40
30
20

B 06/11/94 12Z 500MB 2DOTFAX NH2002
CLOCK TIME 1325
GUESS USED-FINL CODE 1

V437 .. 500MB ANALYSIS HEIGHTS/TEMPERATURE 12Z SAT 11 JUN 94

US DEPT OF COMMERCE
NOAA/NWS/NMC WASHINGTON

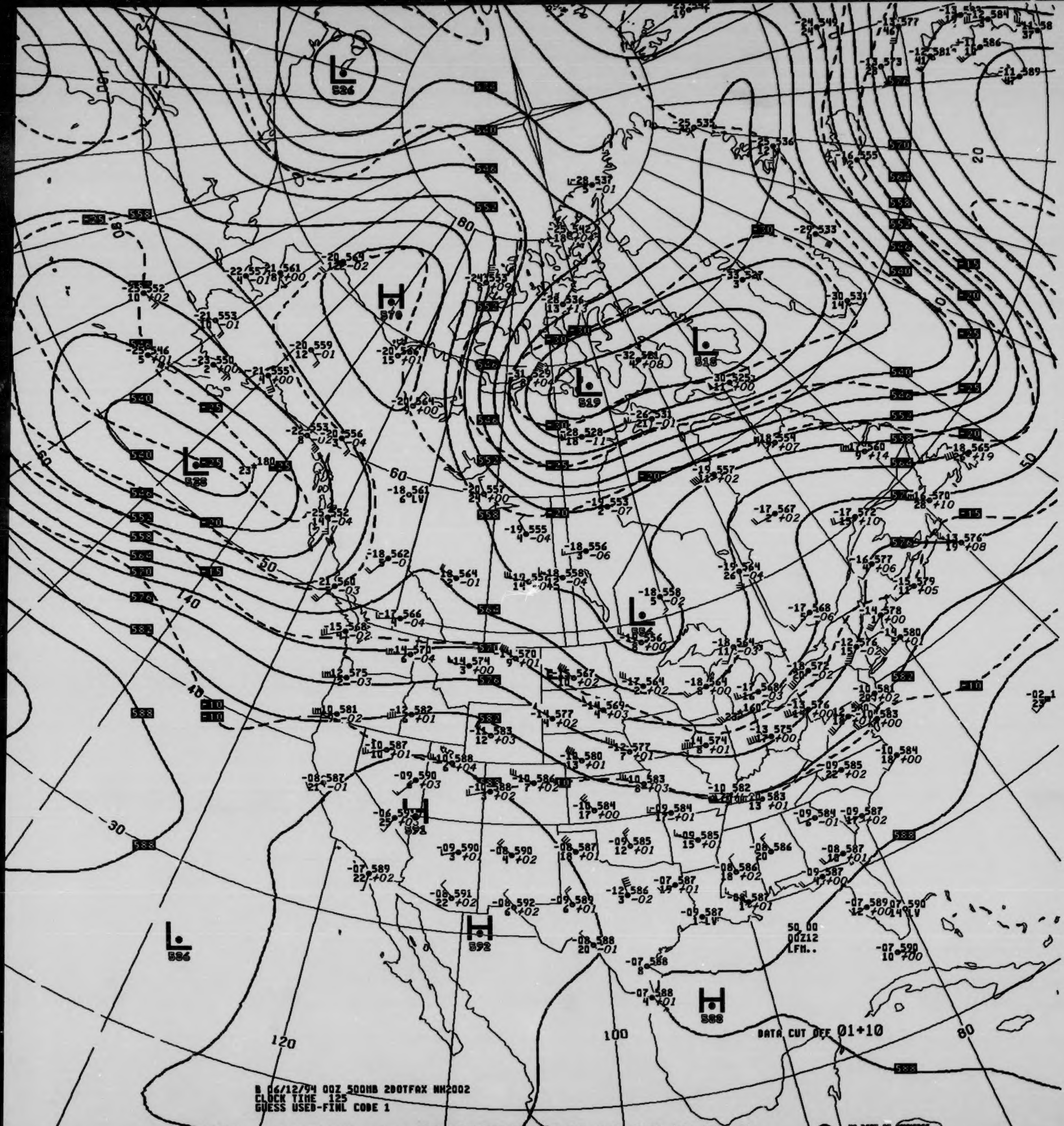
B 06/12/94 00Z 500MB 2DOTFAX NH2002
CLOCK TIME 125
GUESS USED-FINL CODE 1
DATA CUT OFF 01+10
50.00
00Z12
LFM..
120
100
80

V037 .. 500MB ANALYSIS HEIGHTS/TEMPERATURE 00Z SUN 12 JUN 94

US DEPT OF COMMERCE
NOAA/NWS/NMC WASHINGTON

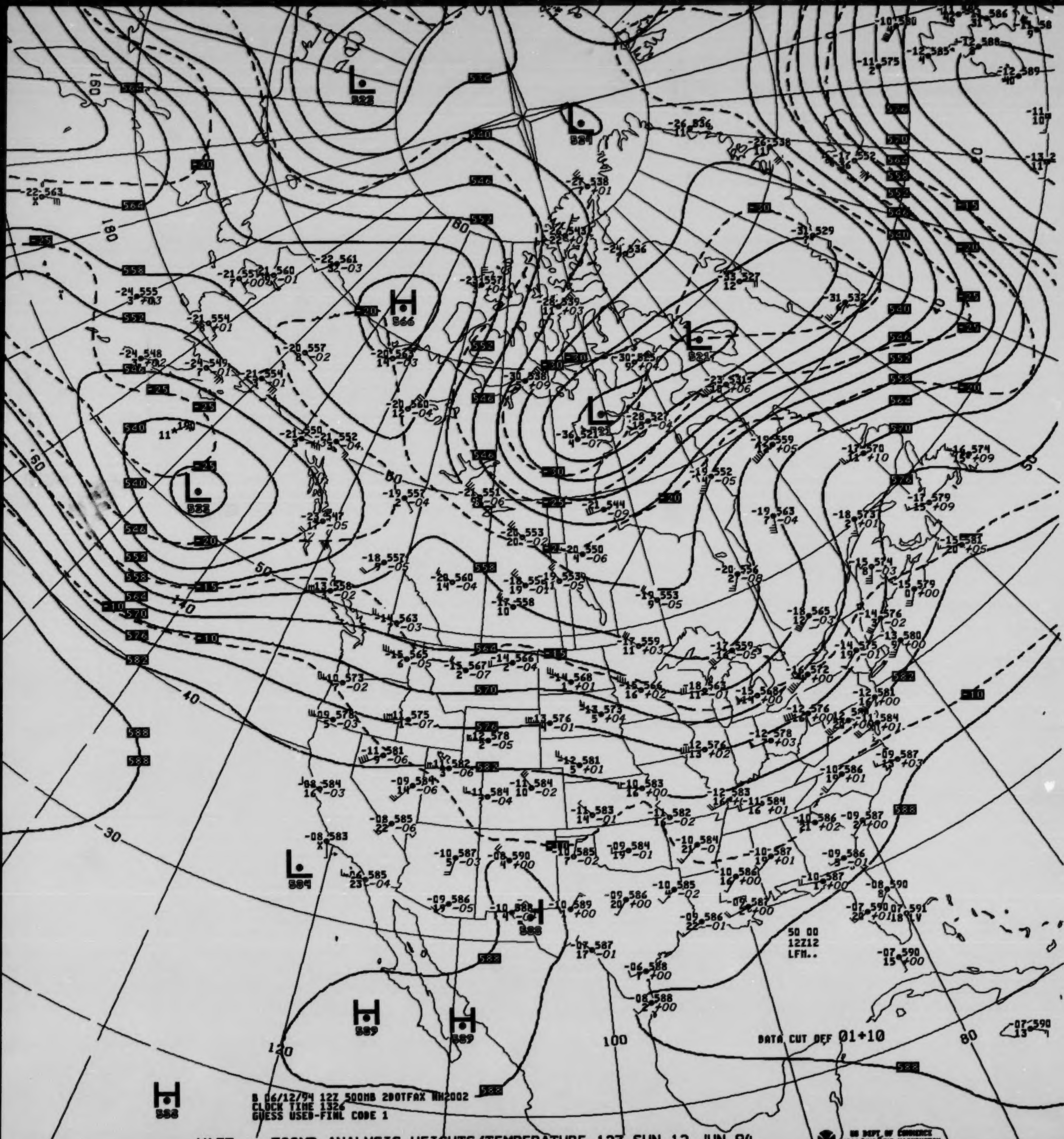
DATA CUT OFF 01+10
50 00
12Z12
LFM..
180
160
140
120
100
80
60
50
40
30
20

B 06/12/94 12Z 500MB 20OTFAX NH2002
CLOCK TIME 1326
GUESS USED-FINL CODE 1

V437 .. 500MB ANALYSIS HEIGHTS/TEMPERATURE 12Z SUN 12 JUN 94

US DEPT OF COMMERCE
NOAA/NWS/NMC WASHINGTON

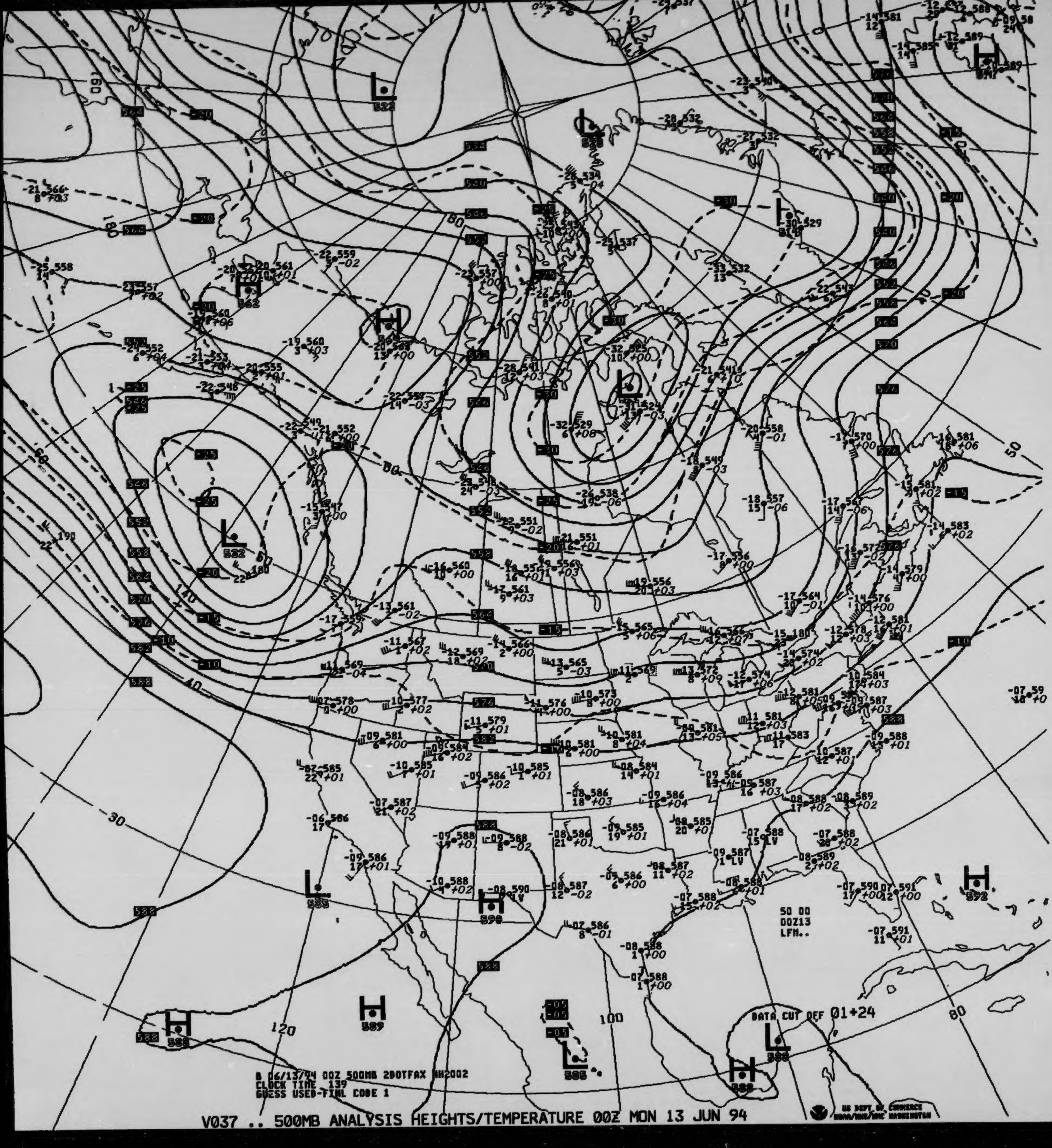
50 00
00Z13
LFM..
DATA CUT OFF 01+24
B 06/13/94 00Z 500MB 2DOTFAX NH2002
CLOCK TIME 139
GUESS USED-FINL CODE 1
US DEPT OF COMMERCE
NOAA/NWS/NMC WASHINGTON

V037 .. 500MB ANALYSIS HEIGHTS/TEMPERATURE 00Z MON 13 JUN 94

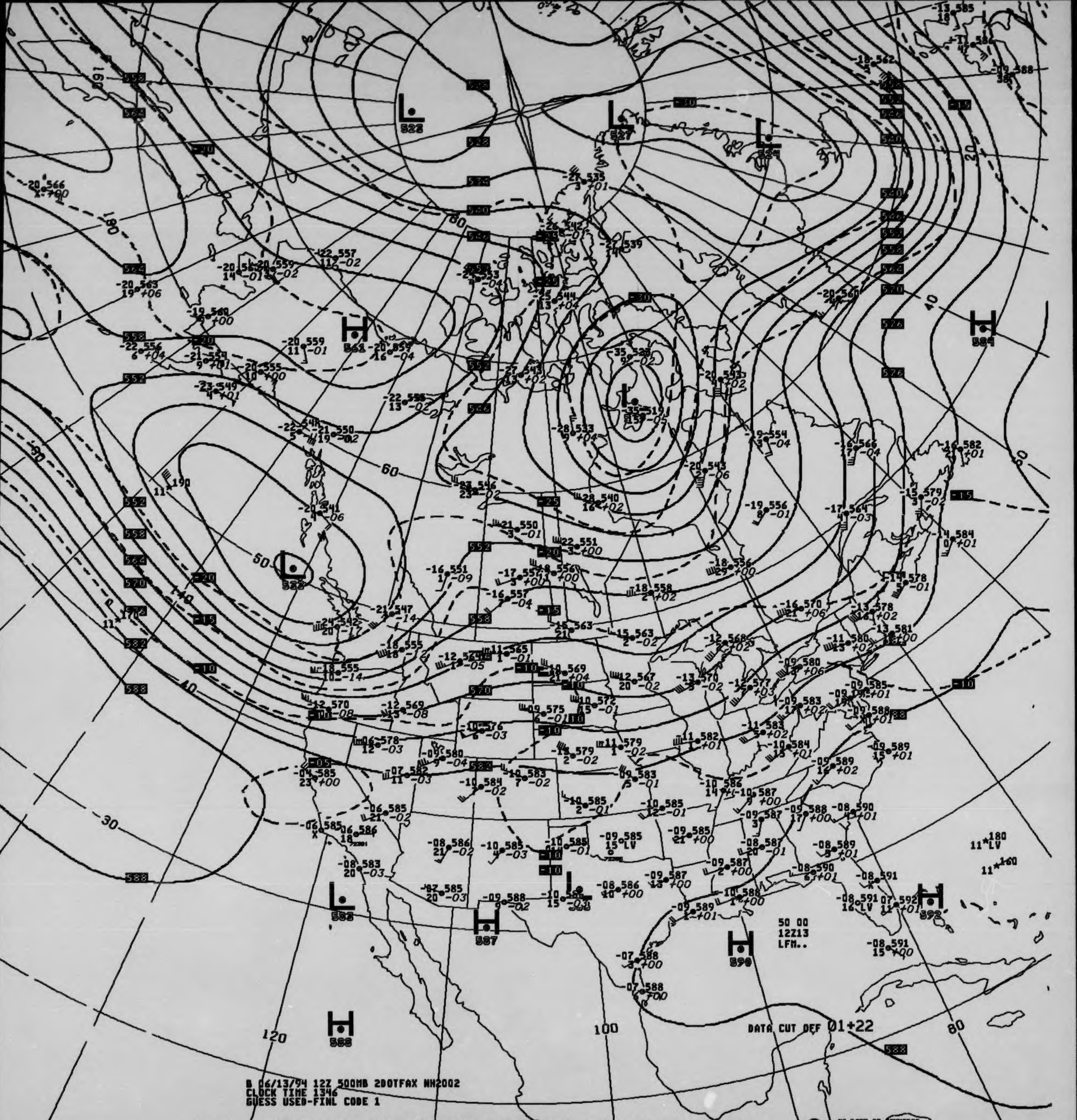

L 522
L 527
L 524
H 564
H 584
L 519
L 532
L 582
H 587
H 590
H 592
H 588
50 00
12Z13
LFM..
DATA CUT OFF 01+22
120
100
80
60
50
40
30
160
180
140

B 06/13/94 12Z 500MB 2DOTFAX NH2002
CLOCK TIME 1346
GUESS USED-FINL CODE 1

V437 .. 500MB ANALYSIS HEIGHTS/TEMPERATURE 12Z MON 13 JUN 94

US DEPT OF COMMERCE
NOAA/NWS/NMC WASHINGTON

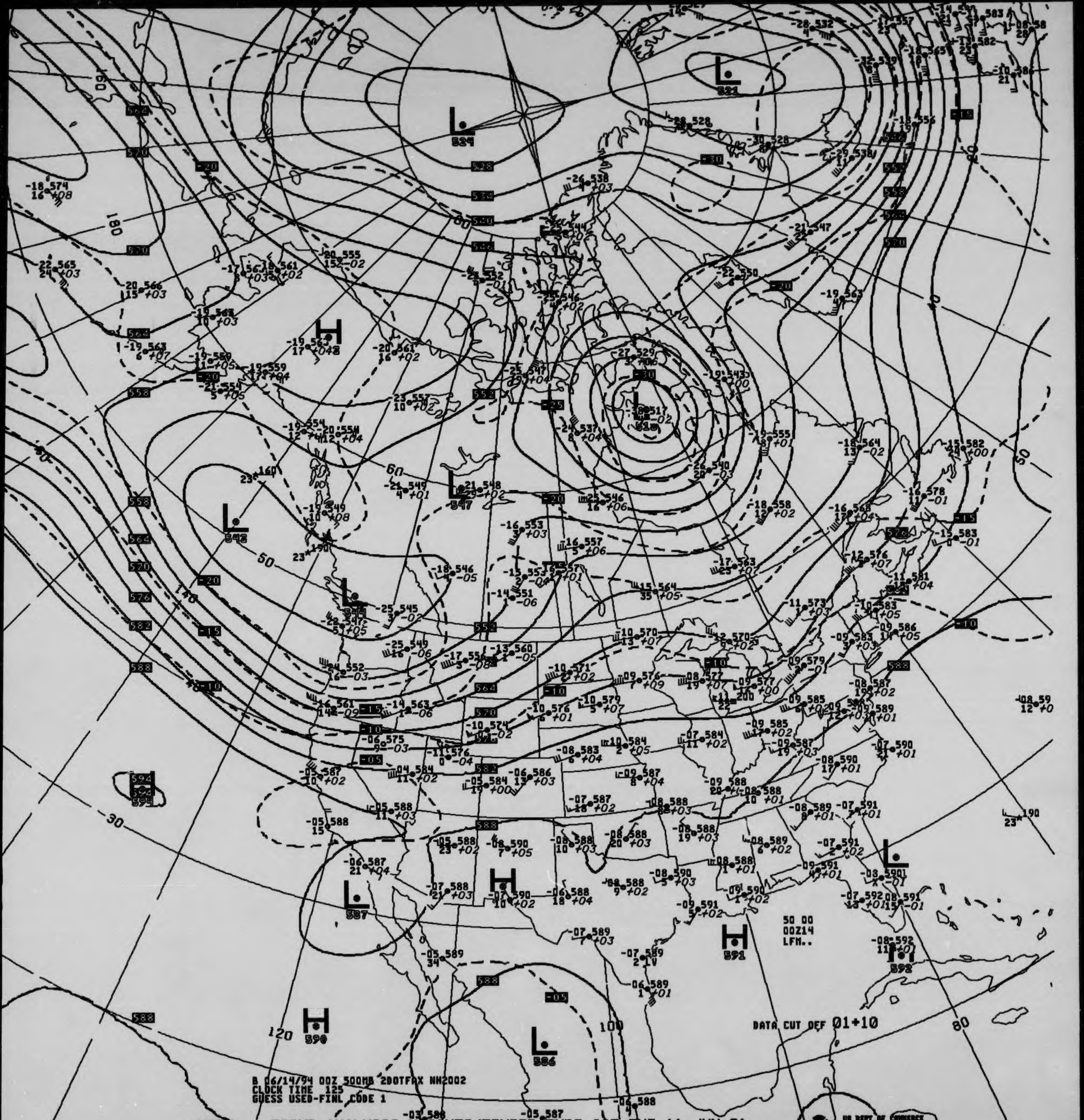

L 529
L 521
H
L 517
L 547
L 542
H
L 587
H 590
H 591
L 590
L 586
H 598
50 00
00Z14
LFN..

B 06/14/94 00Z 500MB 2D0TFAX NH2002
CLOCK TIME 125
GUESS USED-FINL CODE 1

DATA CUT OFF 01+10

US DEPT OF COMMERCE
NOAA/NWS/NMC WASHINGTON

V037 .. 500MB ANALYSIS HEIGHTS/TEMPERATURE 00Z TUE 14 JUN 94

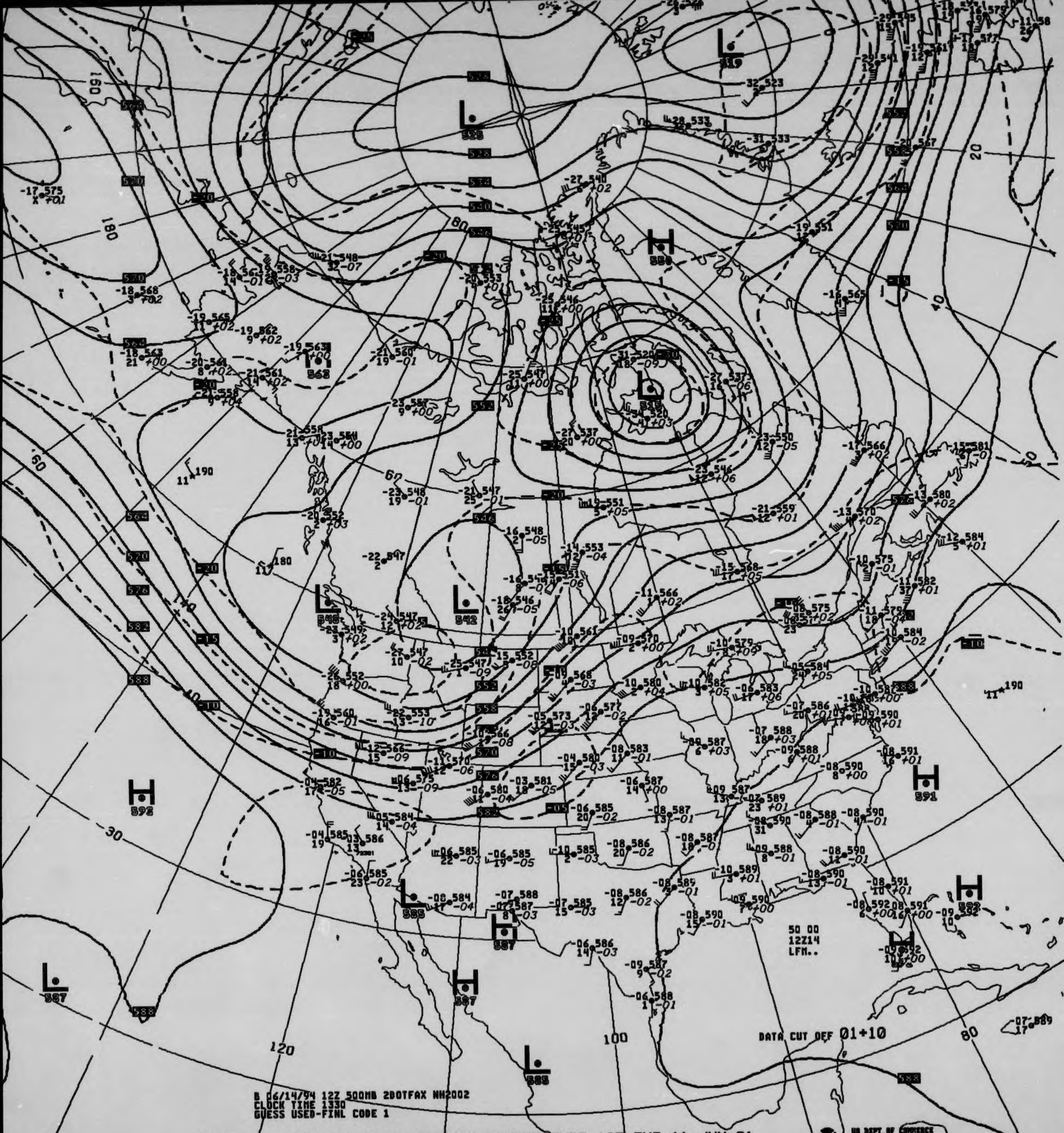

50 00
12Z14
LFM..
DATA CUT OFF 01+10
US DEPT OF COMMERCE
NOAA/NWS/NMC WASHINGTON

B 06/14/94 12Z 500MB 2DOTFAX NH2002
CLOCK TIME 1330
GUESS USED-FINL CODE 1

V437 .. 500MB ANALYSIS HEIGHTS/TEMPERATURE 12Z TUE 14 JUN 94

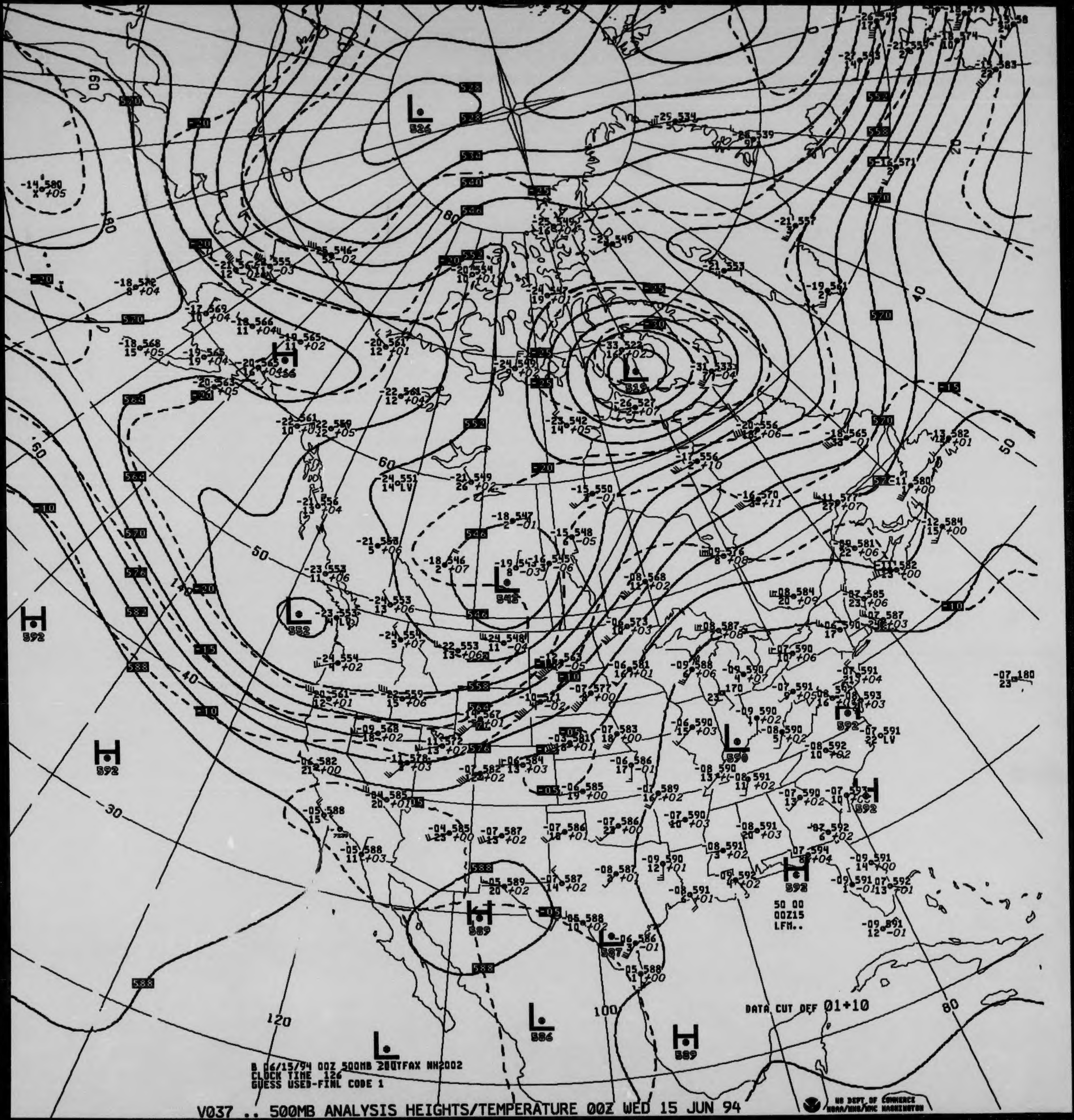
B 06/15/94 00Z 500MB 2BUTFAX NH2002
CLOCK TIME 126
GUESS USED-FINL CODE 1
DATA CUT OFF 01+10
50 00
00Z15
LFM..
US DEPT OF COMMERCE
NOAA/NWS/NMC WASHINGTON

V037 .. 500MB ANALYSIS HEIGHTS/TEMPERATURE 00Z WED 15 JUN 94

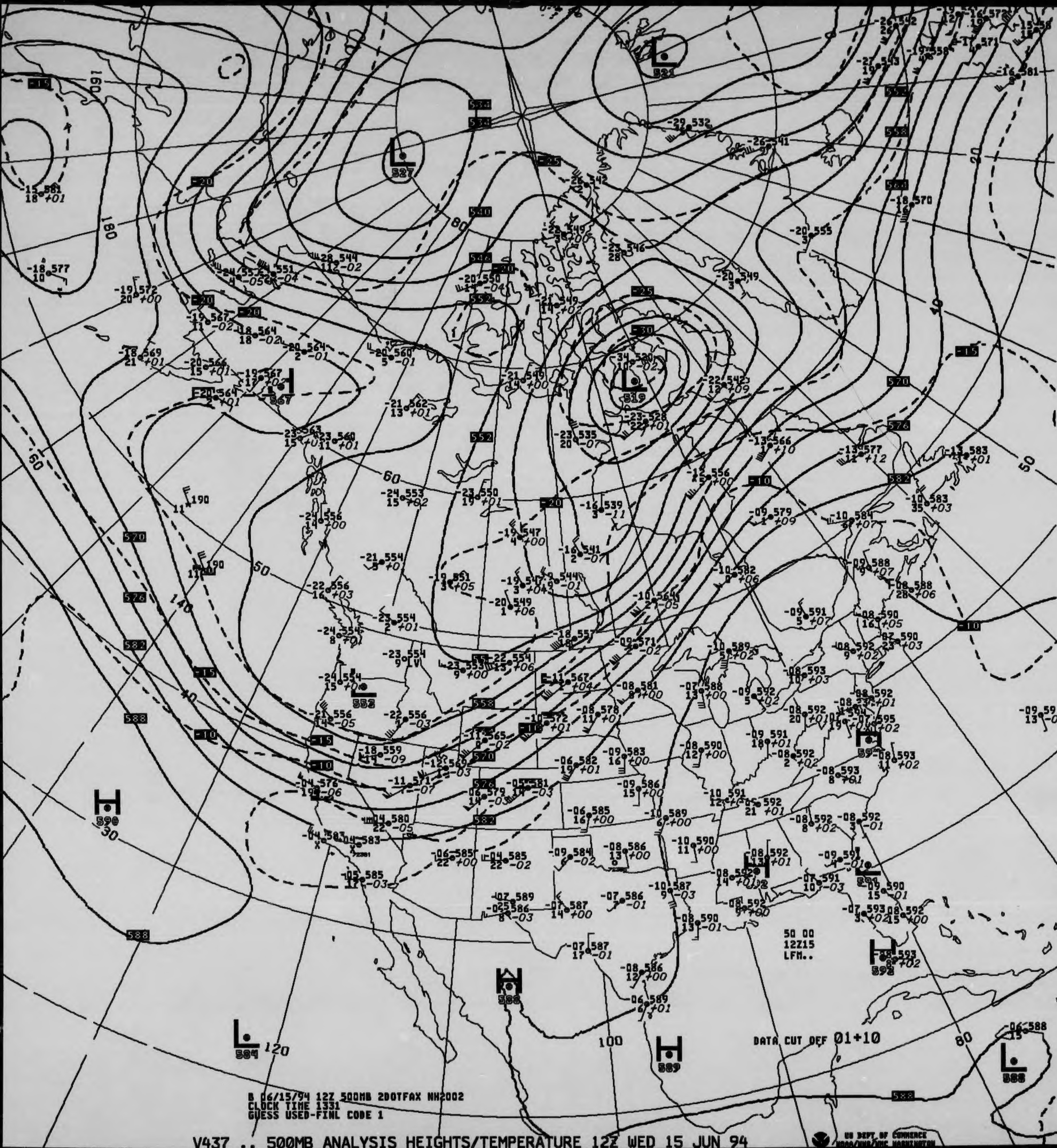
L
527
L
521
L
519
L
584
L
588
H
590
H
588
H
589
H
593
H
591
H
592
50 00
12Z15
LFM..
DATA CUT OFF 01+10
160
180
140
120
100
80
60
50
40
30
20

B 06/15/94 12Z 500MB 2DOTFAX NH2002
CLOCK TIME 1331
GUESS USED-FINL CODE 1

V437 .. 500MB ANALYSIS HEIGHTS/TEMPERATURE 12Z WED 15 JUN 94

US DEPT OF COMMERCE
NOAA/NWS/NMC WASHINGTON

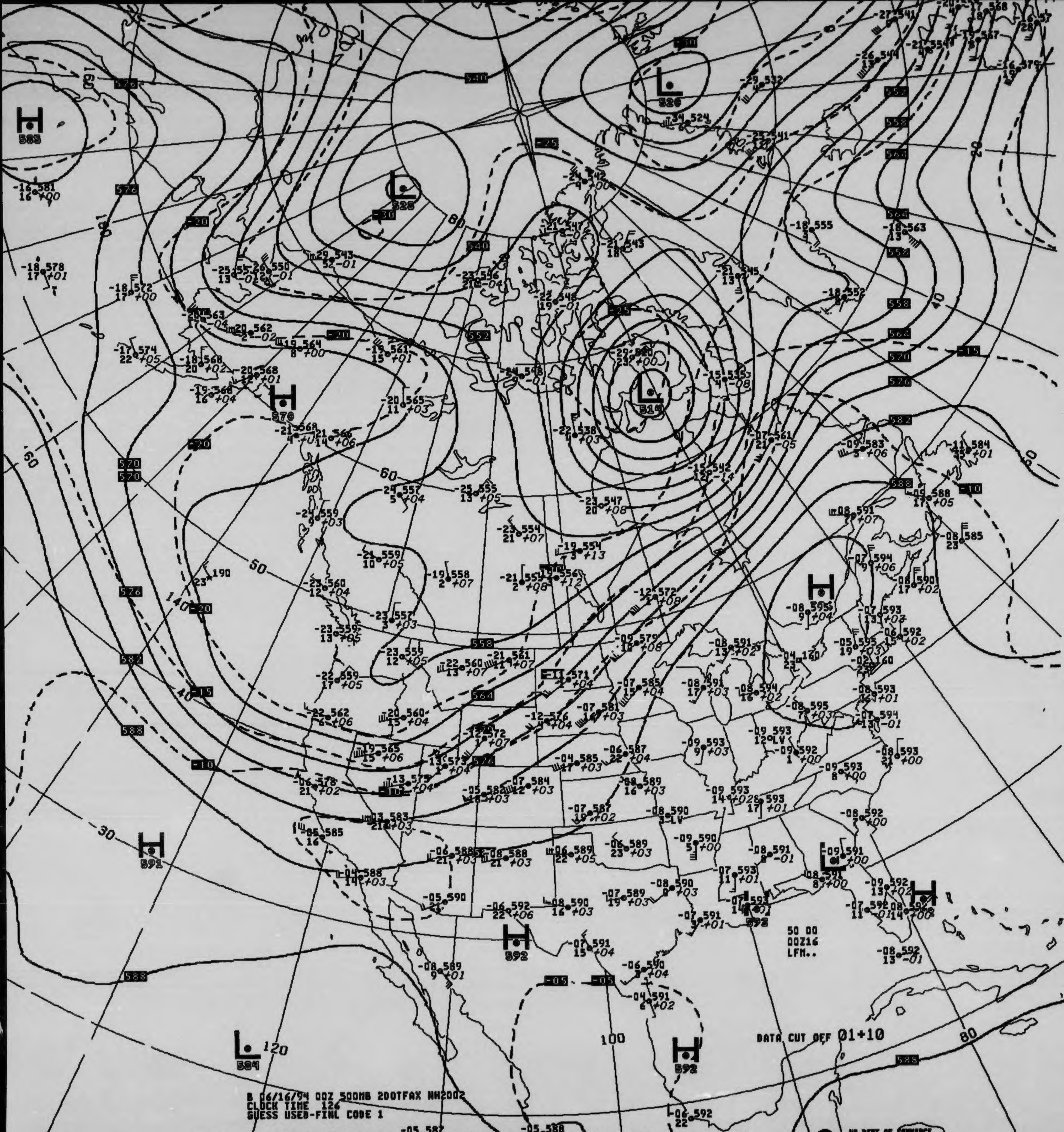
50 00
00Z16
LFM..
DATA CUT OFF 01+10

B 06/16/94 00Z 500MB 2DOTFAX NH2002
CLOCK TIME 126
GUESS USED-FINL CODE 1

V037 .. 500MB ANALYSIS HEIGHTS/TEMPERATURE 00Z THU 16 JUN 94

US DEPT OF COMMERCE
NOAA/NWS/NMC WASHINGTON

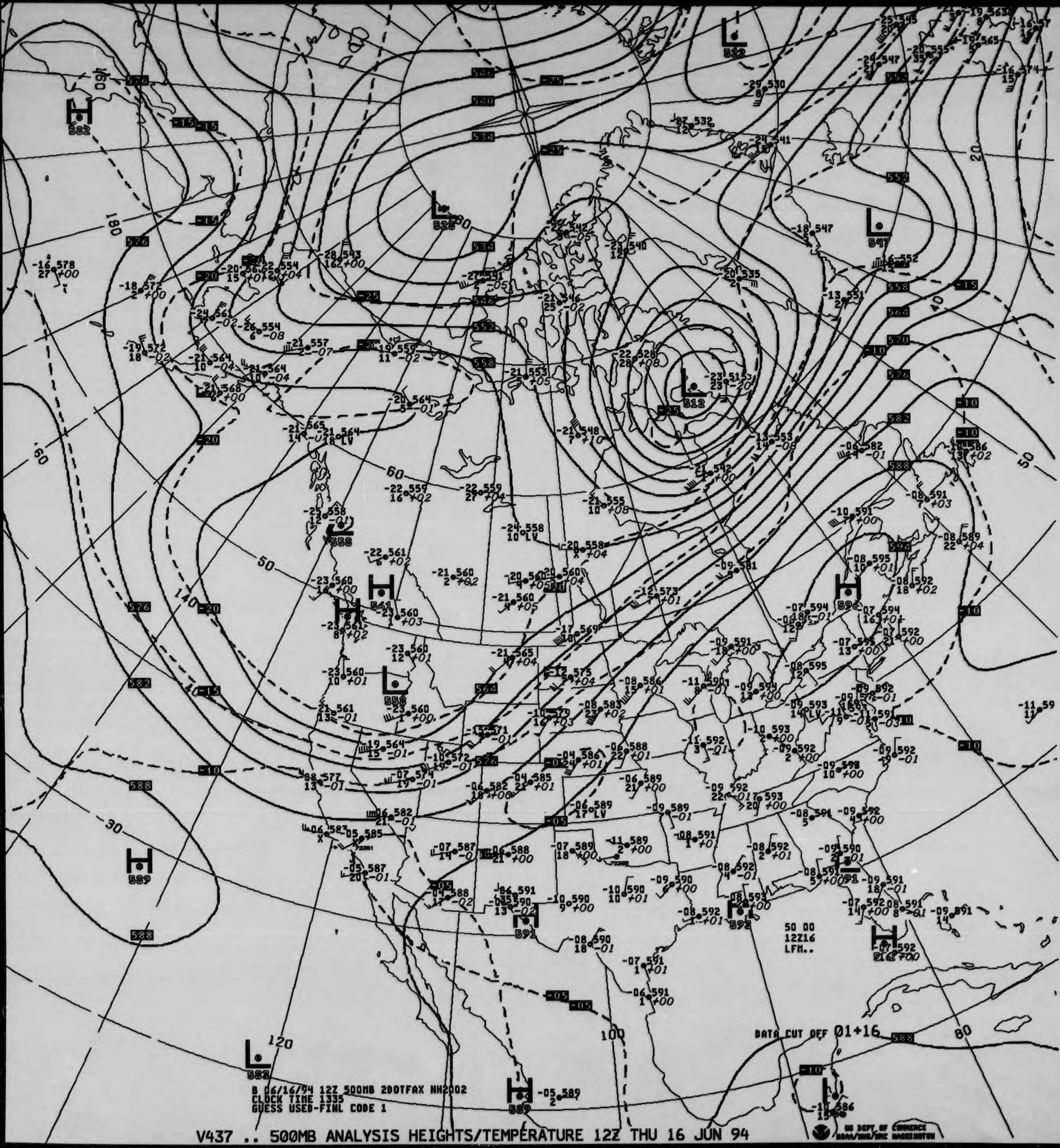
B 06/16/94 12Z 500MB 2DOTFAX NH2002
CLOCK TIME 1335
GUESS USED-FINL CODE 1
DATA CUT OFF 01+16
50 00
12Z16
LFM..
US DEPT OF COMMERCE
NOAA/NWS/NMC WASHINGTON

V437 .. 500MB ANALYSIS HEIGHTS/TEMPERATURE 12Z THU 16 JUN 94

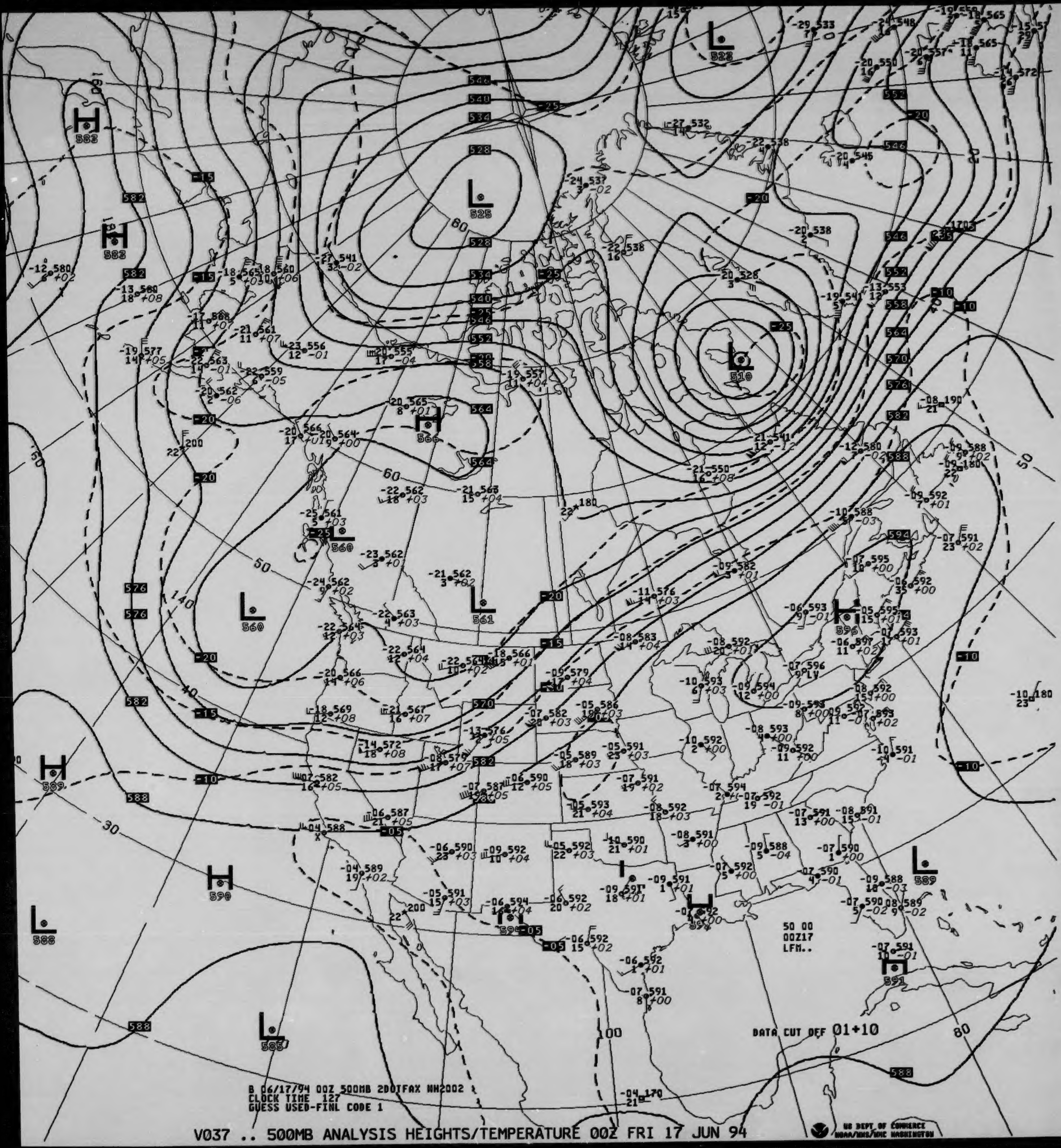

B 06/17/94 00Z 500MB 2DOTFAX NH2002
CLOCK TIME 127
GUESS USED-FINL CODE 1

50 00
00Z17
LFM..

DATA CUT OFF 01+10

V037 .. 500MB ANALYSIS HEIGHTS/TEMPERATURE 00Z FRI 17 JUN 94

US DEPT OF COMMERCE
NOAA/NWS/NMC WASHINGTON

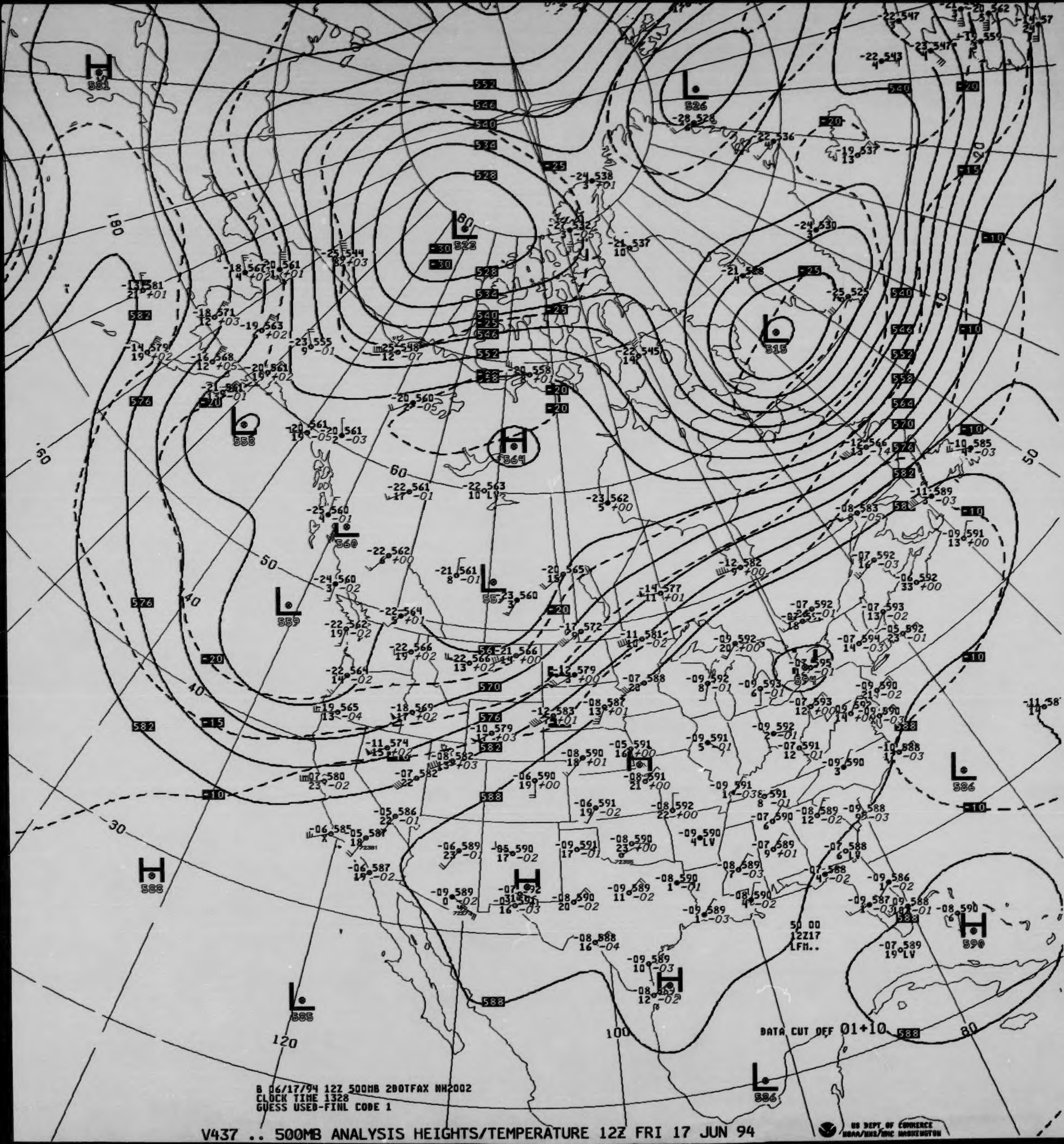
B 06/17/94 12Z 500MB 2DOTFAX NH2002
CLOCK TIME 1328
GUESS USED-FINL CODE 1
DATA CUT OFF 01+10
50 00
12Z17
LFM..
552
546
540
534
528
523
515
526
564
558
559
560
585
586
588
590
581
576
570
582
-30
-25
-20
-15
-10
180
160
120
100
80
60
50
40
30

V437 .. 500MB ANALYSIS HEIGHTS/TEMPERATURE 12Z FRI 17 JUN 94

US DEPT OF COMMERCE
NOAA/NWS/NMC WASHINGTON

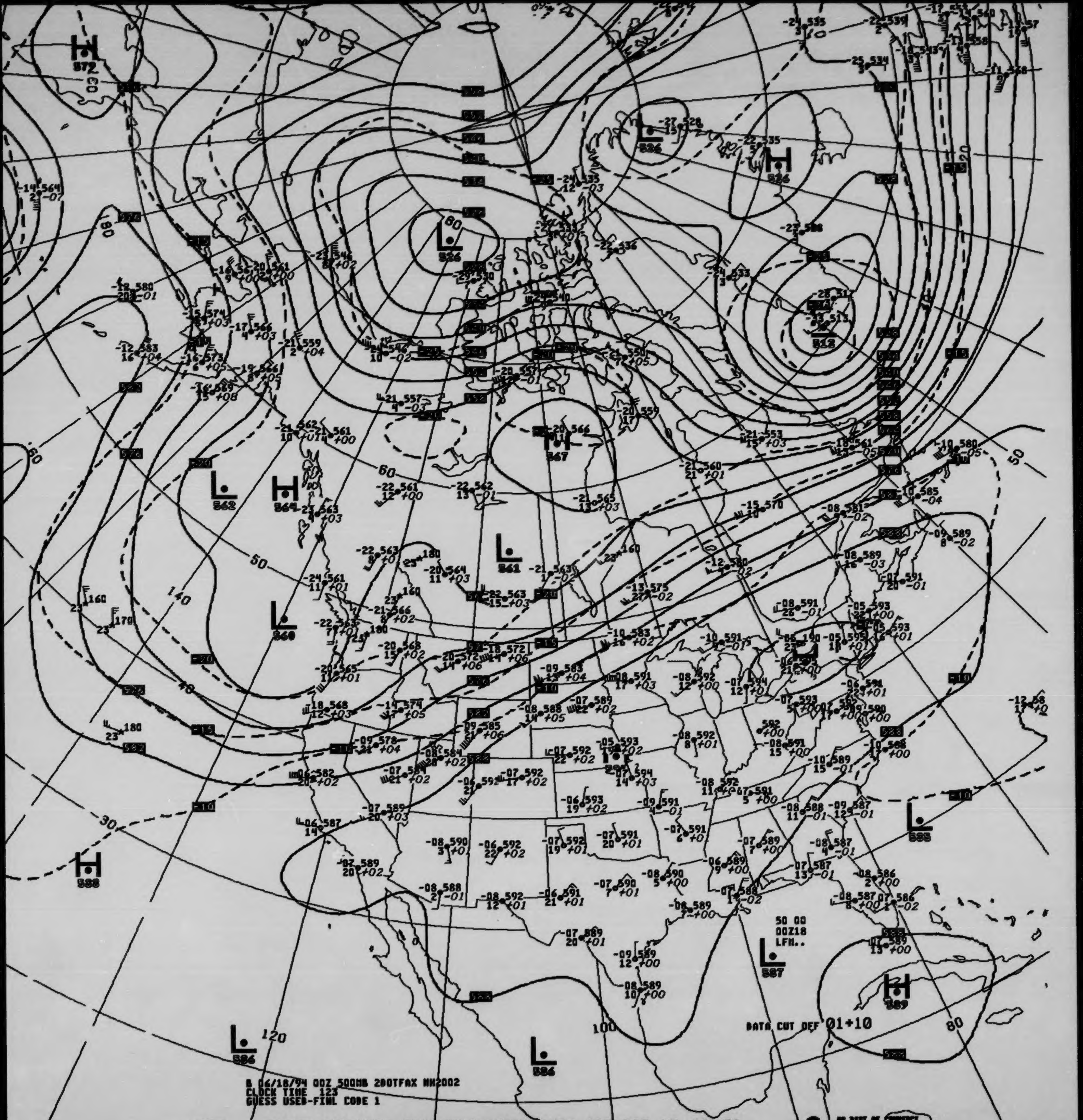
B 06/18/94 00Z 500MB 2BOTFAX NH2002
CLOCK TIME 123
GUESS USED-FINL CODE 1
DATA CUT OFF 01+10
50 00
00Z18
LFM..
H
L
872
526
526
526
512
567
562
564
560
561
588
587
585
589
586
586
60
50
40
30
80
100
120
140
160
180
US DEPT OF COMMERCE
NOAA/NWS/NMC WASHINGTON

V037 .. 500MB ANALYSIS HEIGHTS/TEMPERATURE 00Z SAT 18 JUN 94

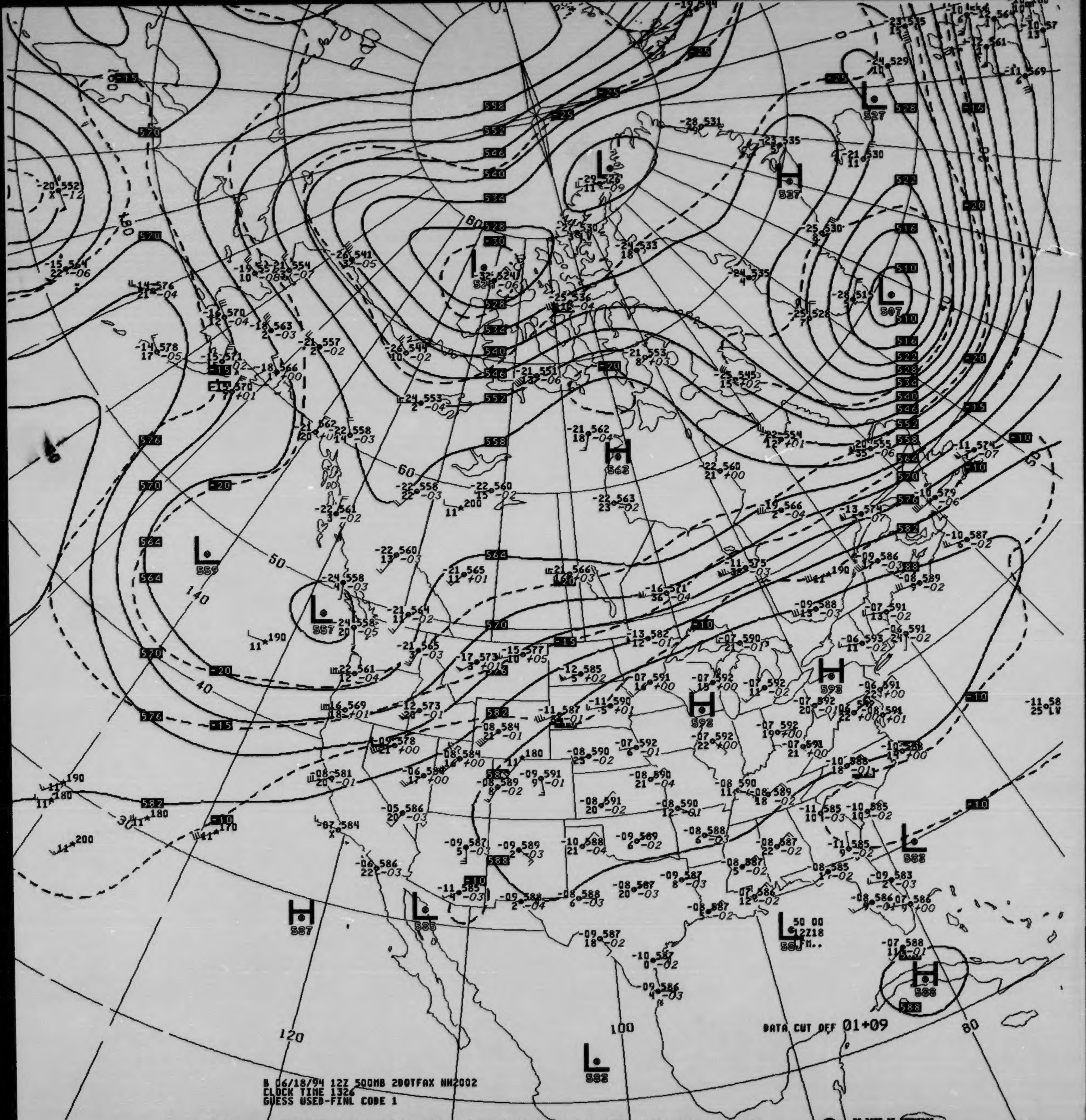
DATA CUT OFF 01+09
50 00
12Z18
H 587
L 585
L 582
H 588
L 582
H 592
H 592
L 557
L 559
H 563
L 507
L 527
H 527
L 524
L 528

B 06/18/94 12Z 500MB 2DOTFAX NH2002
CLOCK TIME 1326
GUESS USED-FINL CODE 1

V437 .. 500MB ANALYSIS HEIGHTS/TEMPERATURE 12Z SAT 18 JUN 94

US DEPT OF COMMERCE
NOAA/NWS/NMC WASHINGTON

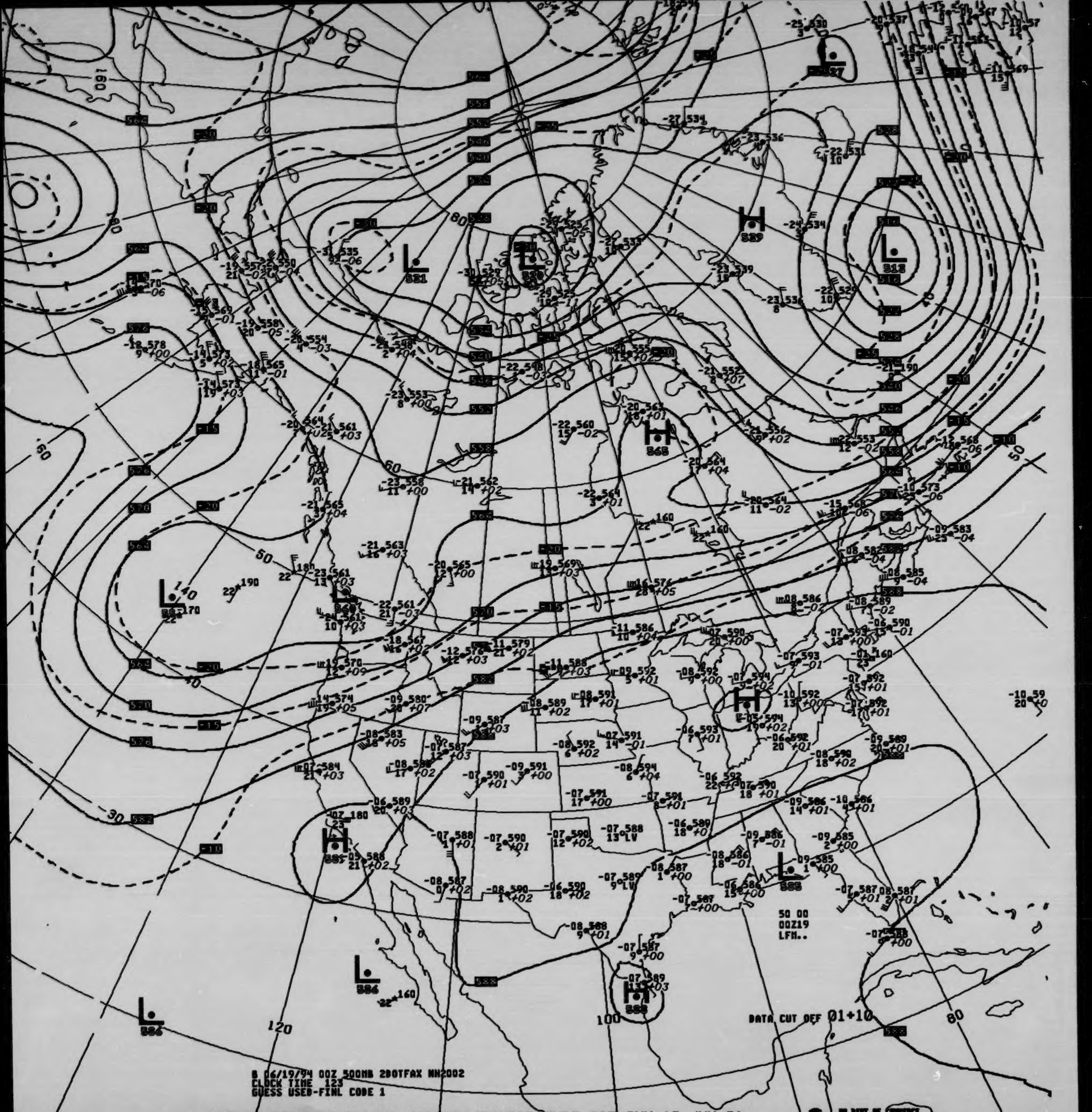

B 06/19/94 00Z 500MB 2DOTFAX NH2002
CLOCK TIME 123
GUESS USED-FINL CODE 1
DATA CUT OFF 01+10
50 00
00Z19
LFM..
US DEPT OF COMMERCE
NOAA/NWS/NMC WASHINGTON
L 521
L 520
L 518
H 529
H 568
H 594
H 588
H 588
L 562
L 588
L 586
L 586
160
140
120
100
80
60
50
40
30

V037 .. 500MB ANALYSIS HEIGHTS/TEMPERATURE 00Z SUN 19 JUN 94

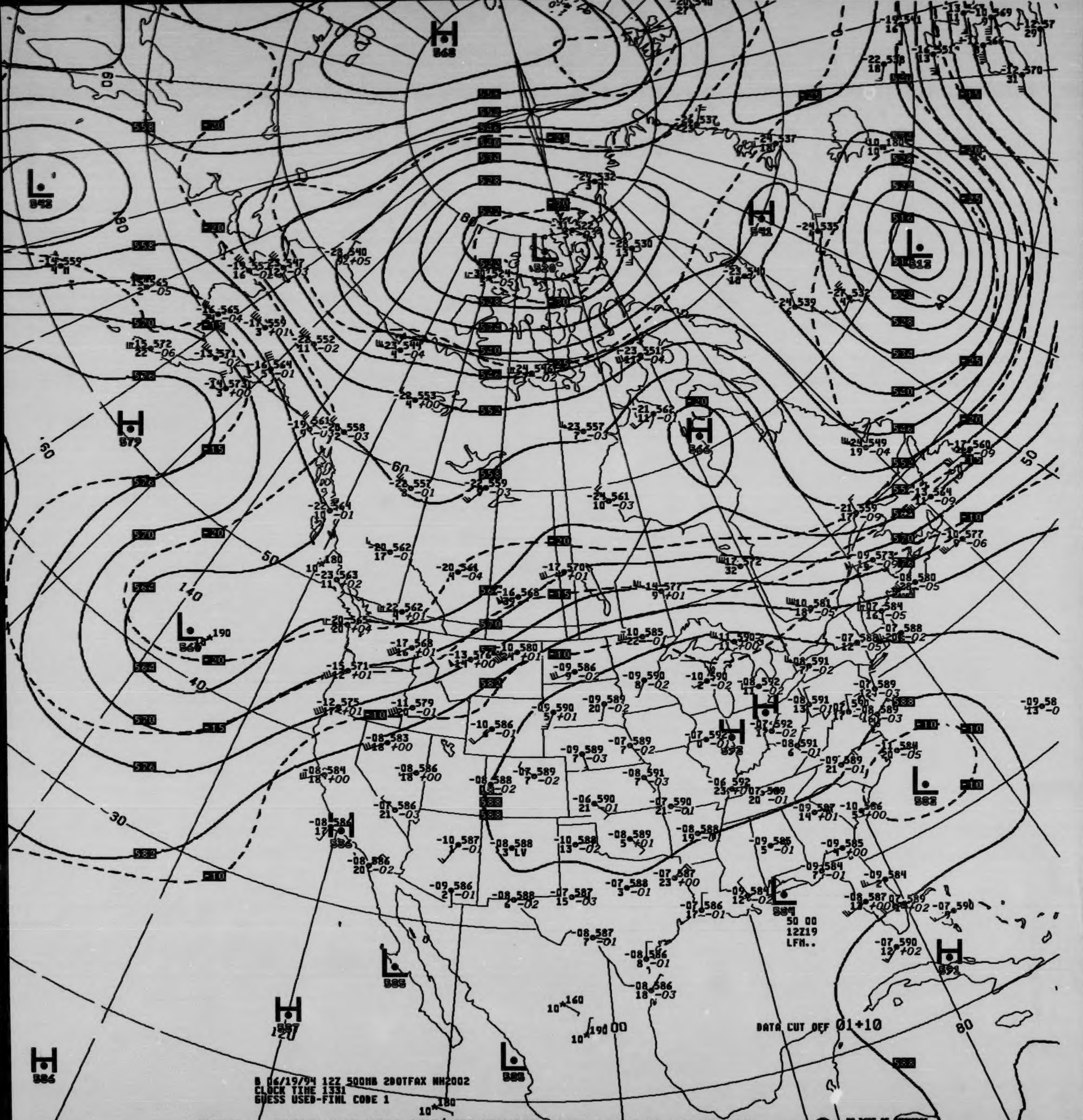
H 568
L 542
H 577
L 560
L 520
H 541
L 512
H 566
H 572
L 582
L 586
H 591
L 585
L 588
H 587
12Z
H 586
50 00
12Z19
LFM..
DATA CUT OFF 01+10
B 06/19/94 12Z 500MB 280TFAX NH2002
CLOCK TIME 1331
GUESS USED-FINL CODE 1
US DEPT OF COMMERCE
NOAA/NWS/NMC WASHINGTON

V437 .. 500MB ANALYSIS HEIGHTS/TEMPERATURE 12Z SUN 19 JUN 94

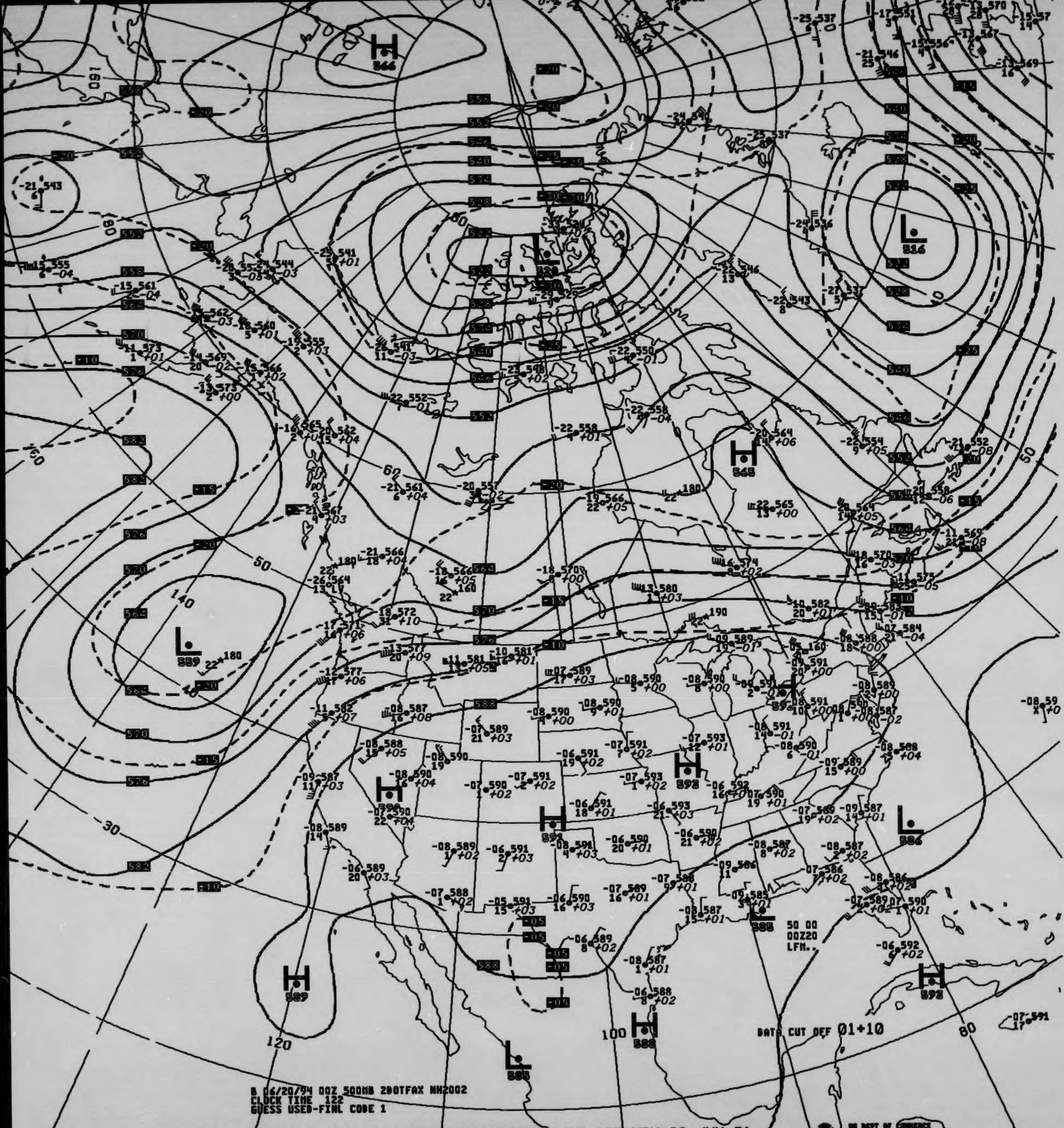
B 06/20/94 00Z 500MB 200TFAX NH2002
CLOCK TIME 122
GUESS USED-FINL CODE 1
DATA CUT OFF 01+10
50 00
00Z20
LFM..
H 566
H 568
H 598
H 592
H 590
H 589
H 588
H 598
L 516
L 520
L 559
L 586
L 585
H 588

V037 .. 500MB ANALYSIS HEIGHTS/TEMPERATURE 00Z MON 20 JUN 94

US DEPT OF COMMERCE
NOAA/NWS/NMC WASHINGTON

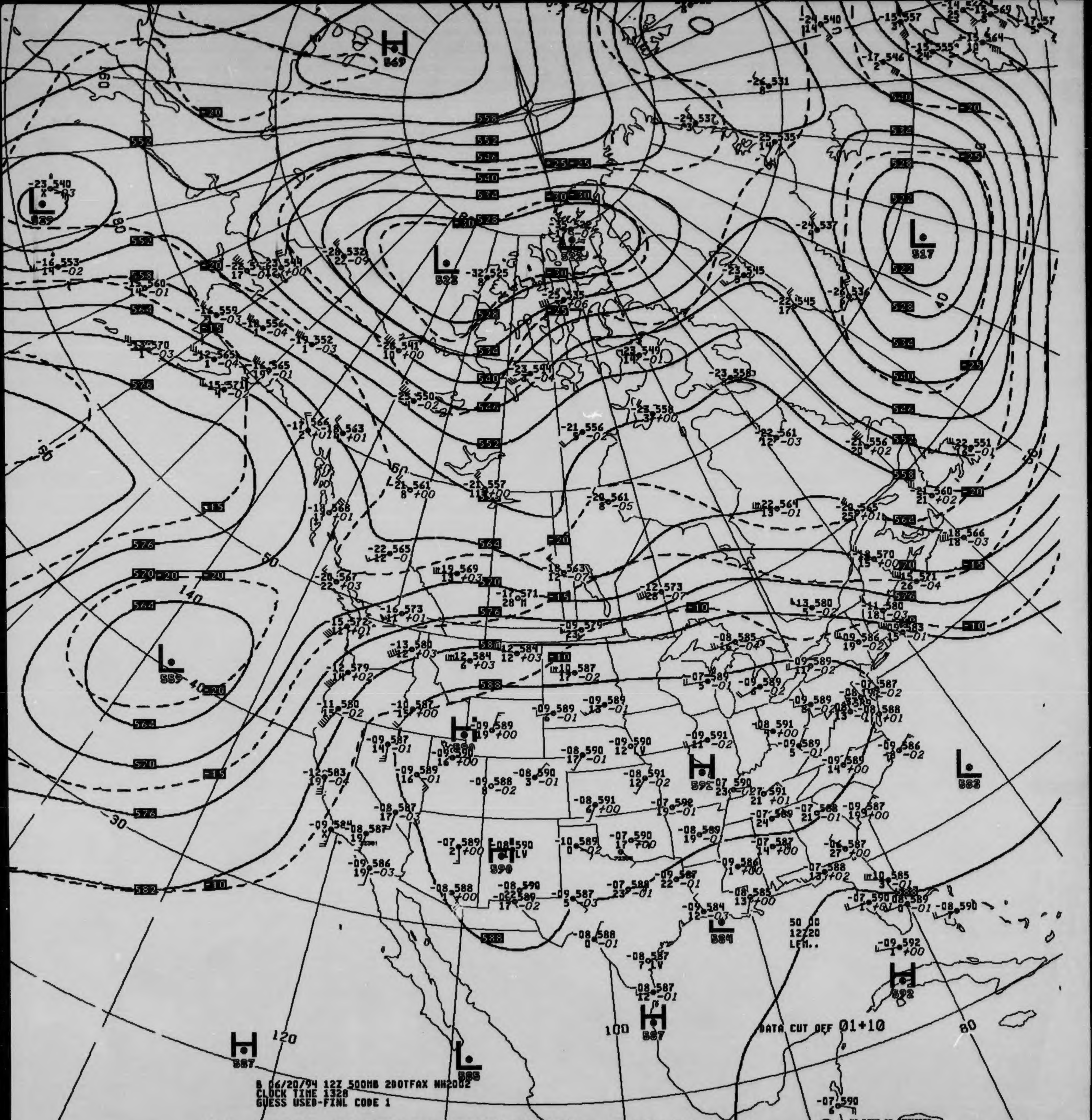
B 06/20/94 12Z 500MB 2DOTFAX NH2002
CLOCK TIME 1328
GUESS USED-FINL CODE 1
DATA CUT OFF 01+10
50 00
12Z20
LFM..
H 869
L 529
L 528
L 517
L 559
H 590
H 592
H 587
L 583
L 584
L 585
120
100
80
140
160
180
60
50
40
30

V437 .. 500MB ANALYSIS HEIGHTS/TEMPERATURE 12Z MON 20 JUN 94

US DEPT OF COMMERCE
NOAA/NWS/NMC WASHINGTON

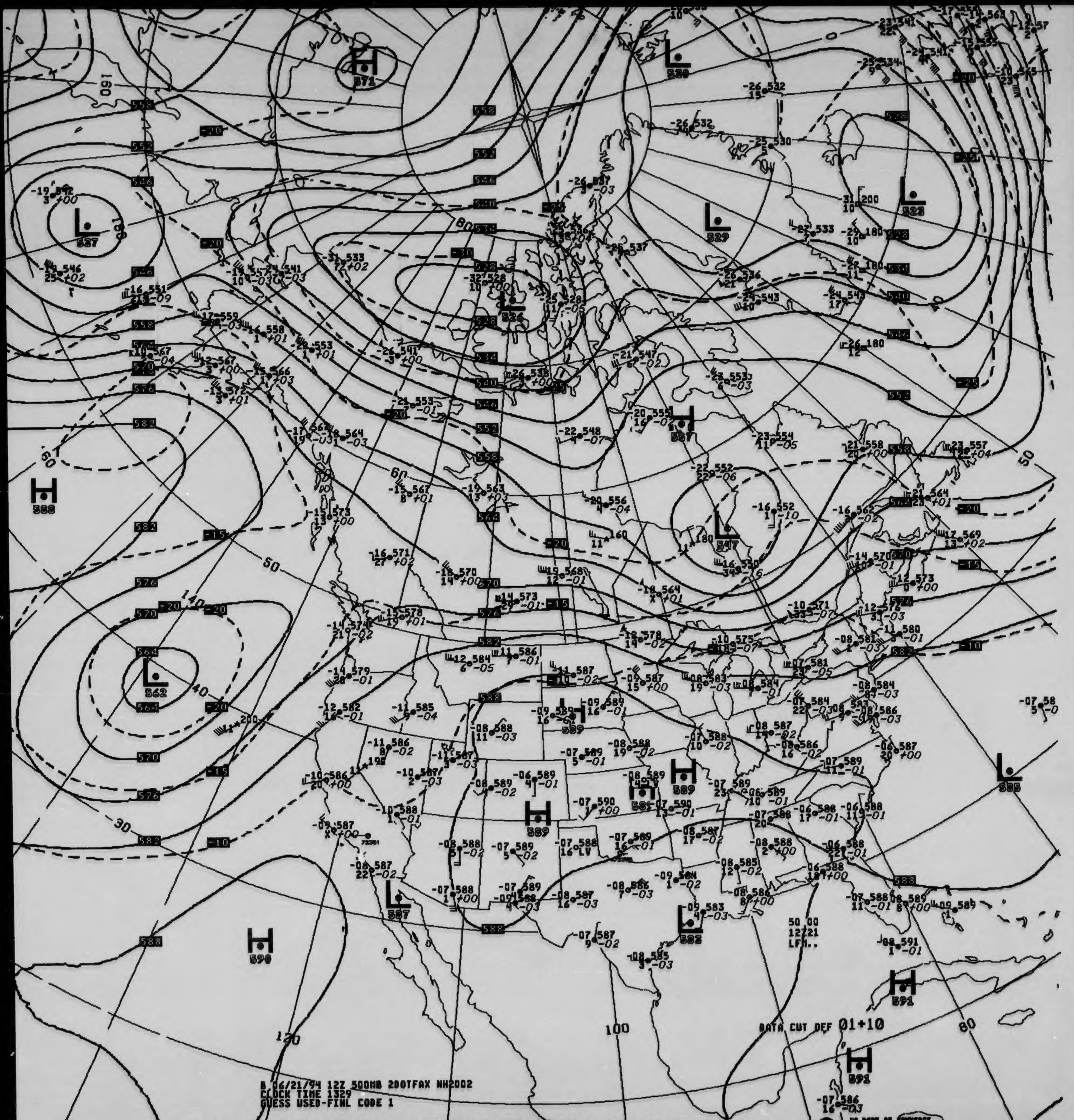

B 06/21/94 12Z 500MB 2DOTFAX NH2002
CLOCK TIME 1329
GUESS USED-FINL CODE 1

DATA CUT OFF 01+10

50 00
12Z21
LFM..

V437 .. 500MB ANALYSIS HEIGHTS/TEMPERATURE 12Z TUE 21 JUN 94

US DEPT OF COMMERCE
NOAA/NWS/NMC WASHINGTON

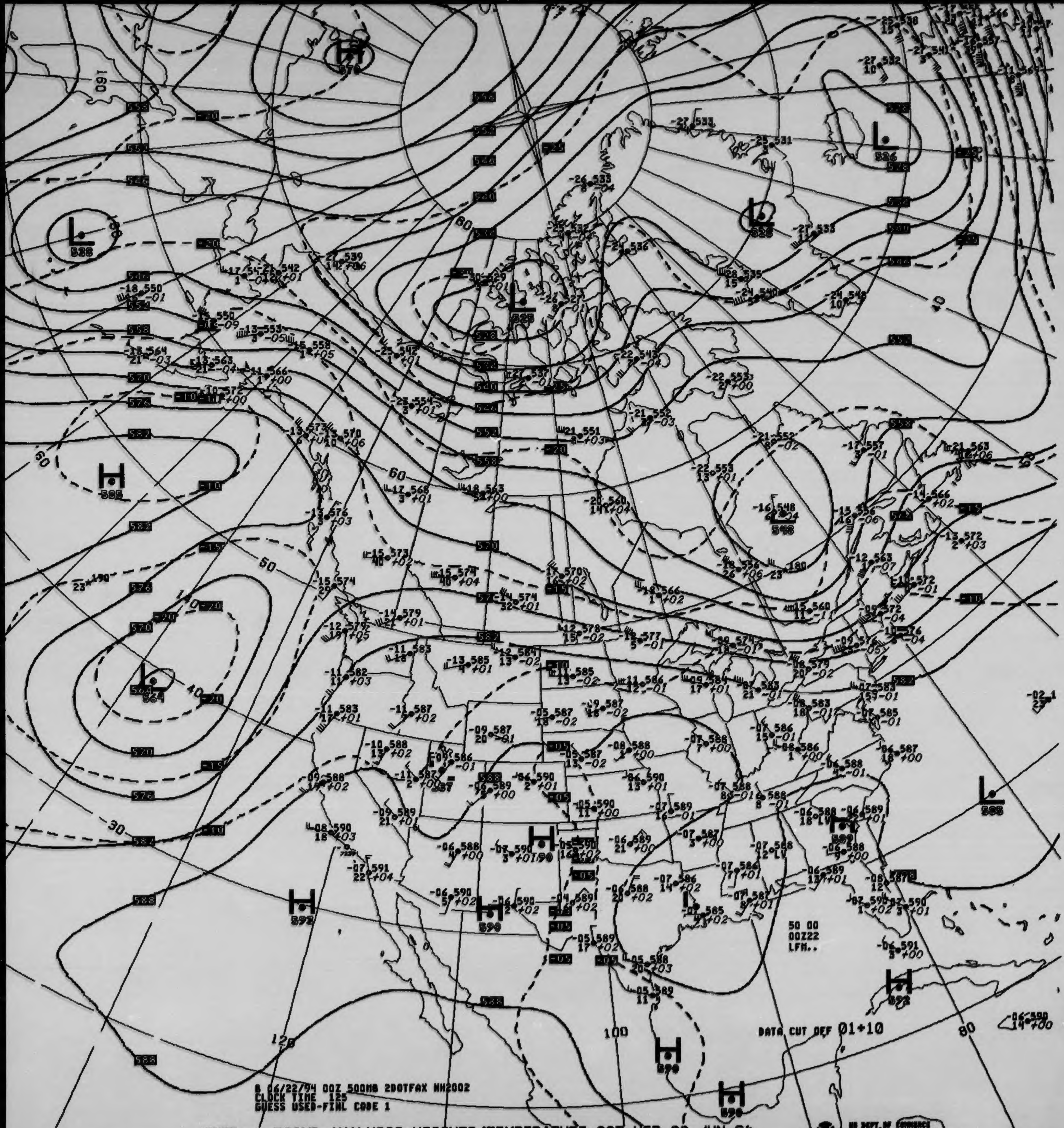
B 06/22/94 00Z 500MB 2DOTFAX NH2002
CLOCK TIME 125
GUESS USED-FINL CODE 1
DATA CUT OFF 01+10
50 00
00Z22
LFM..
US DEPT OF COMMERCE
NOAA/NWS/NMC WASHINGTON

V037 .. 500MB ANALYSIS HEIGHTS/TEMPERATURE 00Z WED 22 JUN 94

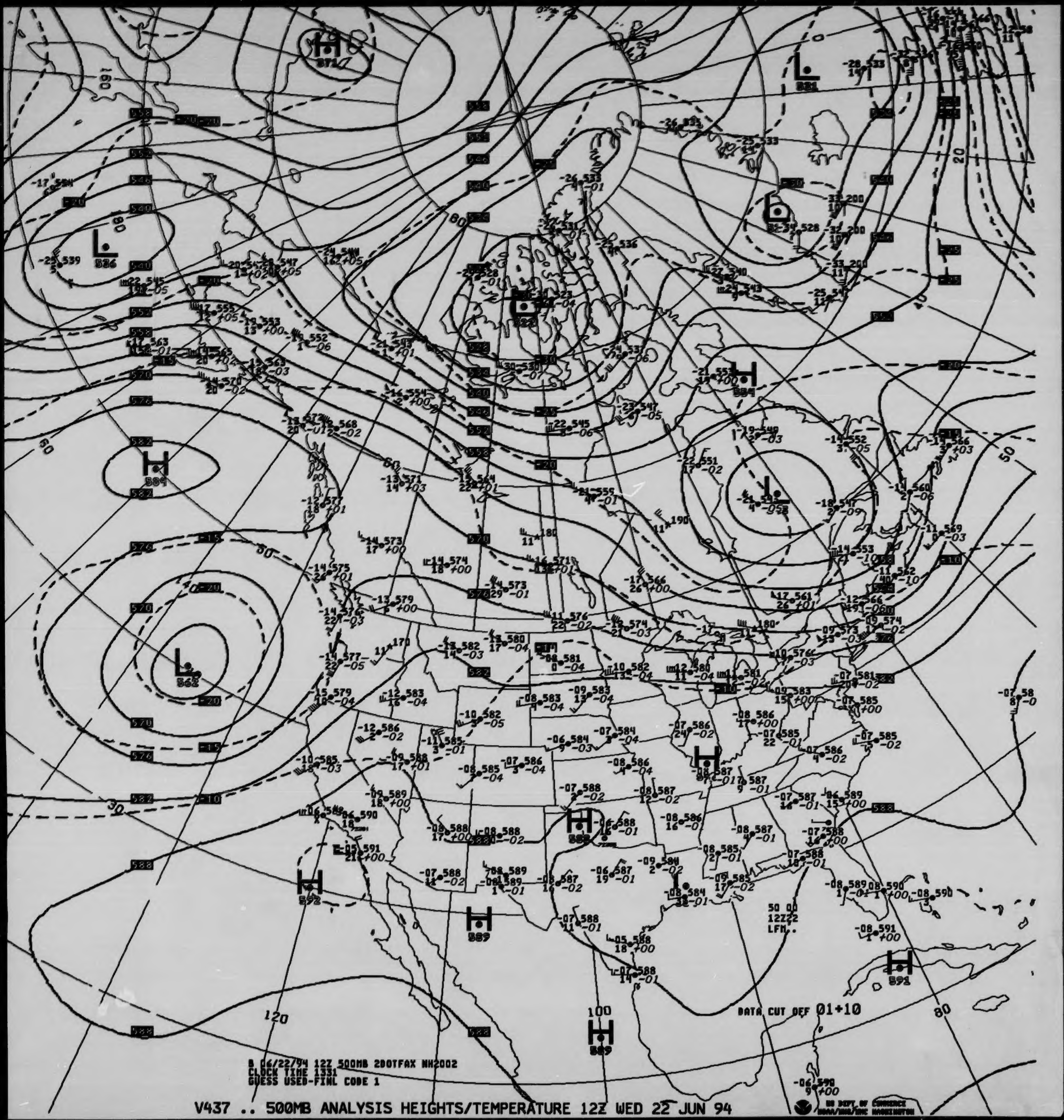

DATA CUT OFF 01+10
50 00
12Z22
LFM..
B 06/22/94 12Z 500MB 2DOTFAX NH2002
CLOCK TIME 1331
GUESS USED-FINL CODE 1
US DEPT OF COMMERCE
NOAA/NWS/NMC WASHINGTON
120
100
80
60
50
40
30
20

V437 .. 500MB ANALYSIS HEIGHTS/TEMPERATURE 12Z WED 22 JUN 94

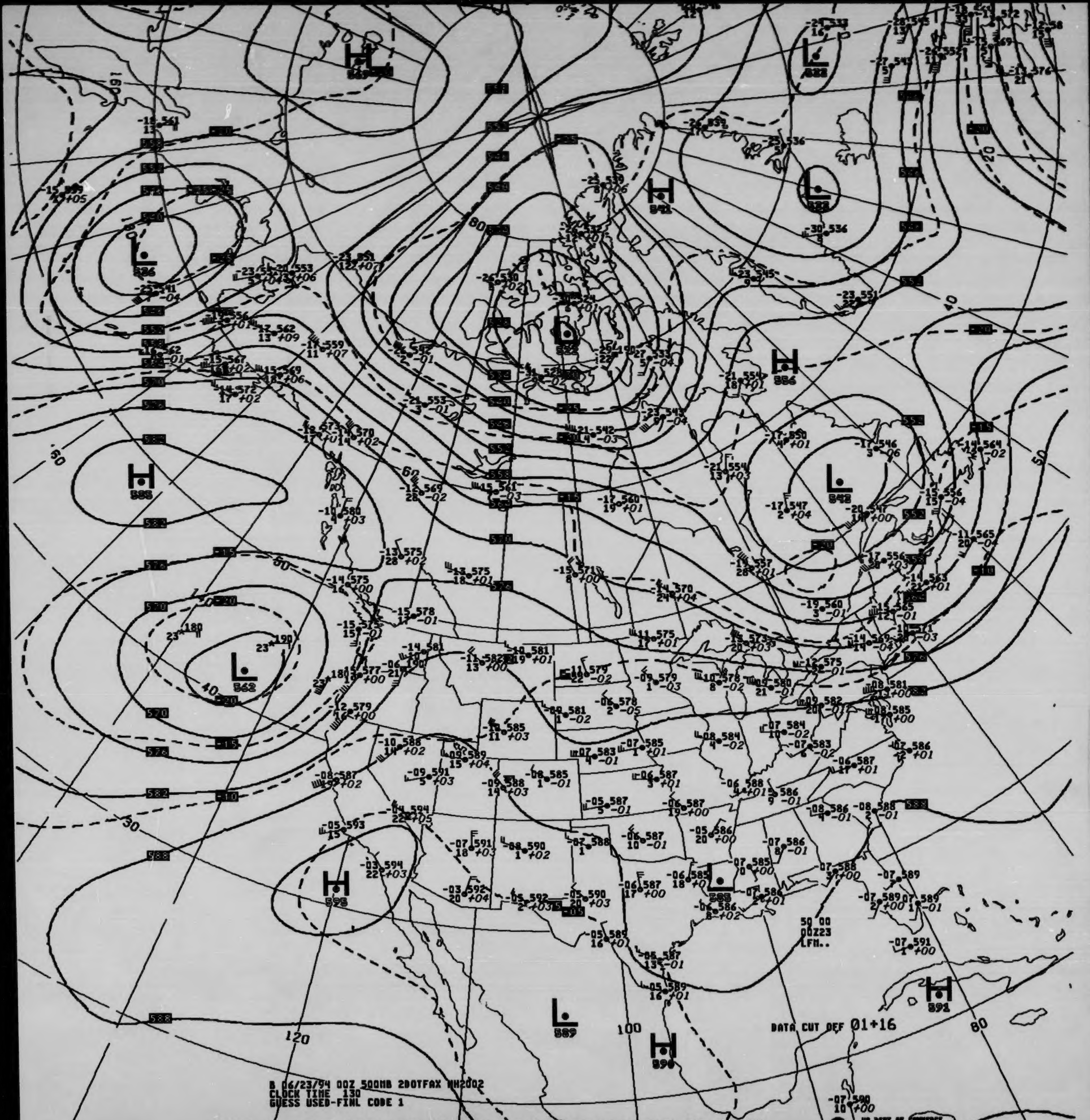
DATA CUT OFF 01+16
50 00
00Z23
LFM..
US DEPT OF COMMERCE
NOAA/NWS/NMC WASHINGTON

B 06/23/94 00Z 500MB 2DOTFAX NH2002
CLOCK TIME 130
GUESS USED-FINL CODE 1

V037 .. 500MB ANALYSIS HEIGHTS/TEMPERATURE 00Z THU 23 JUN 94

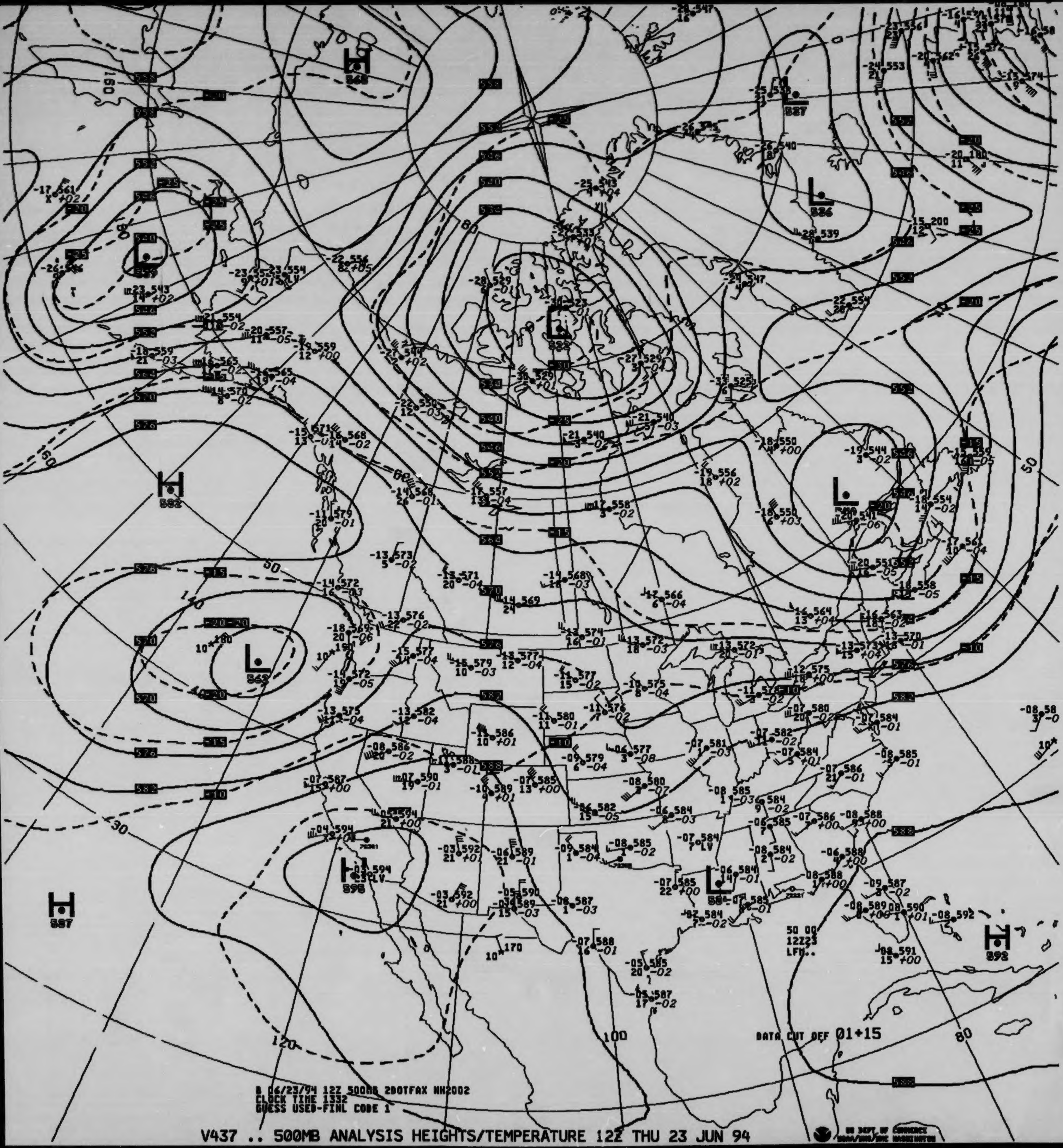
H 568
H 587
L 526
L 557
L 522
L 541
H 582
L 562
H 598
L 584
H 587
H 592
160
140
120
100
80
60
50
30
DATA CUT OFF 01+15
50 00
12223
LFM..

B 06/23/94 12Z 500MB 2DOTFAX NH2002
CLOCK TIME 1332
GUESS USED-FINL CODE 1

V437 .. 500MB ANALYSIS HEIGHTS/TEMPERATURE 12Z THU 23 JUN 94

US DEPT OF COMMERCE
NOAA/NWS/NMC WASHINGTON

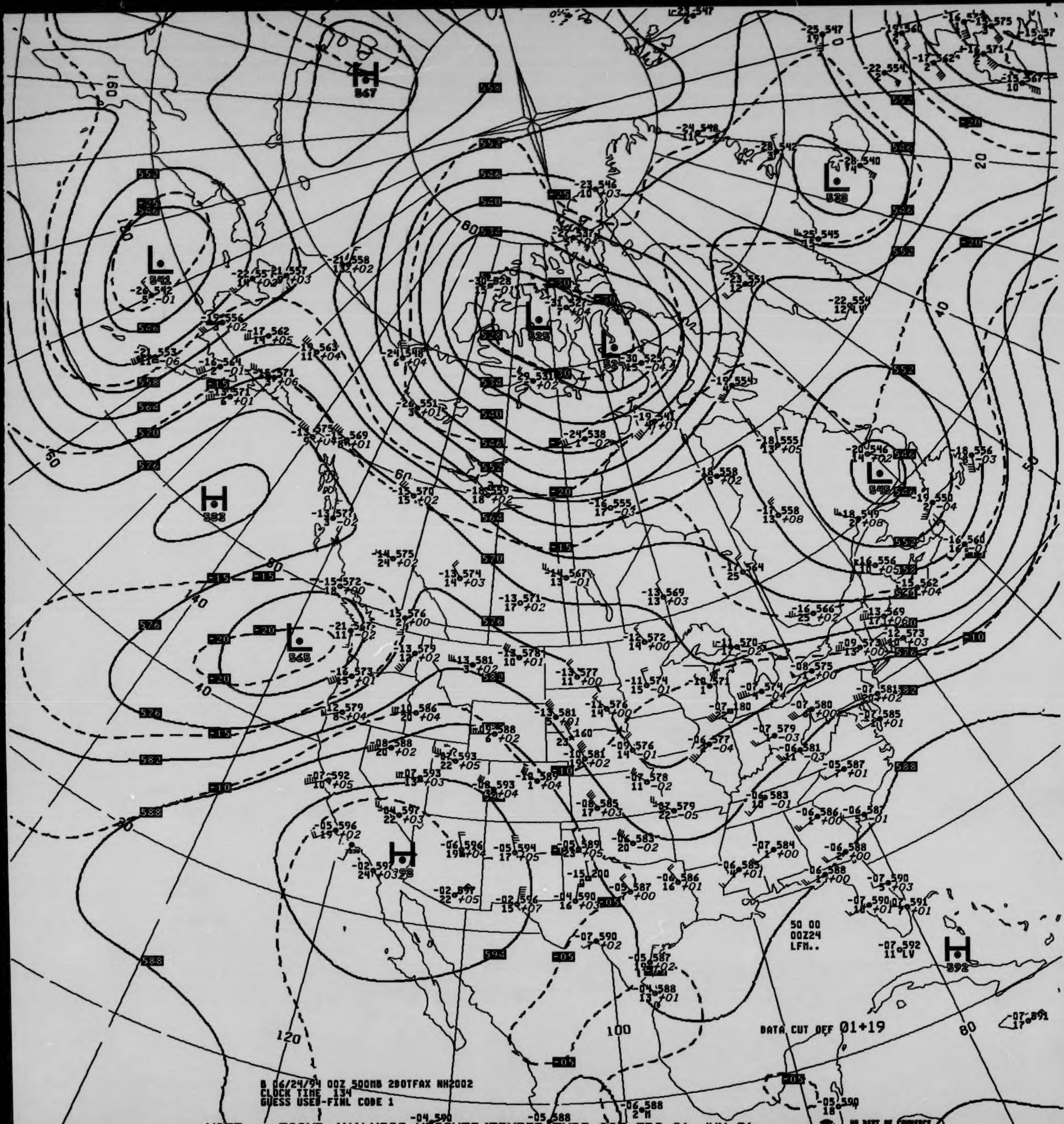
B 06/24/94 00Z 500MB 20OTFAX NH2002
CLOCK TIME 134
GUESS USED-FINL CODE 1
DATA CUT OFF 01+19
50 00
00Z24
LFM..
H
L
120
100
80
140
60
40
20
160
US DEPT OF COMMERCE
NOAA/NWS/NMC WASHINGTON

V037 .. 500MB ANALYSIS HEIGHTS/TEMPERATURE 00Z FRI 24 JUN 94

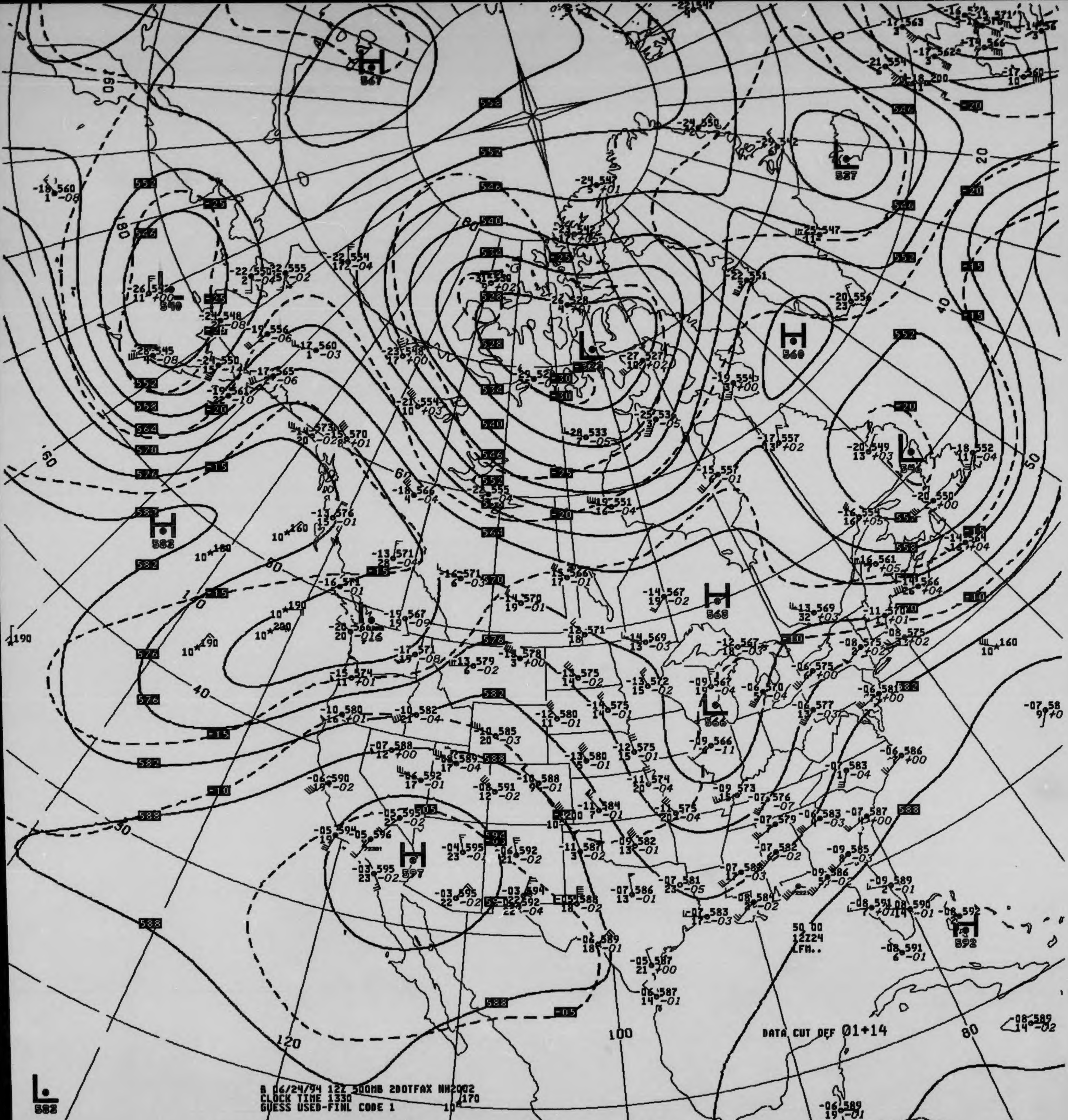

H
567
L
537
L
540
H
560
L
546
L
522
H
582
H
568
L
566
H
597
H
592
L
582
50 00
12Z24
LFM..
DATA CUT OFF 01+14
160
120
100
80
60
40
30
20
50

B 06/24/94 12Z 500MB 2DOTFAX NH2002
CLOCK TIME 1330
GUESS USED-FINL CODE 1

V437 .. 500MB ANALYSIS HEIGHTS/TEMPERATURE 12Z FRI 24 JUN 94

US DEPT OF COMMERCE
NOAA/NWS/NMC WASHINGTON

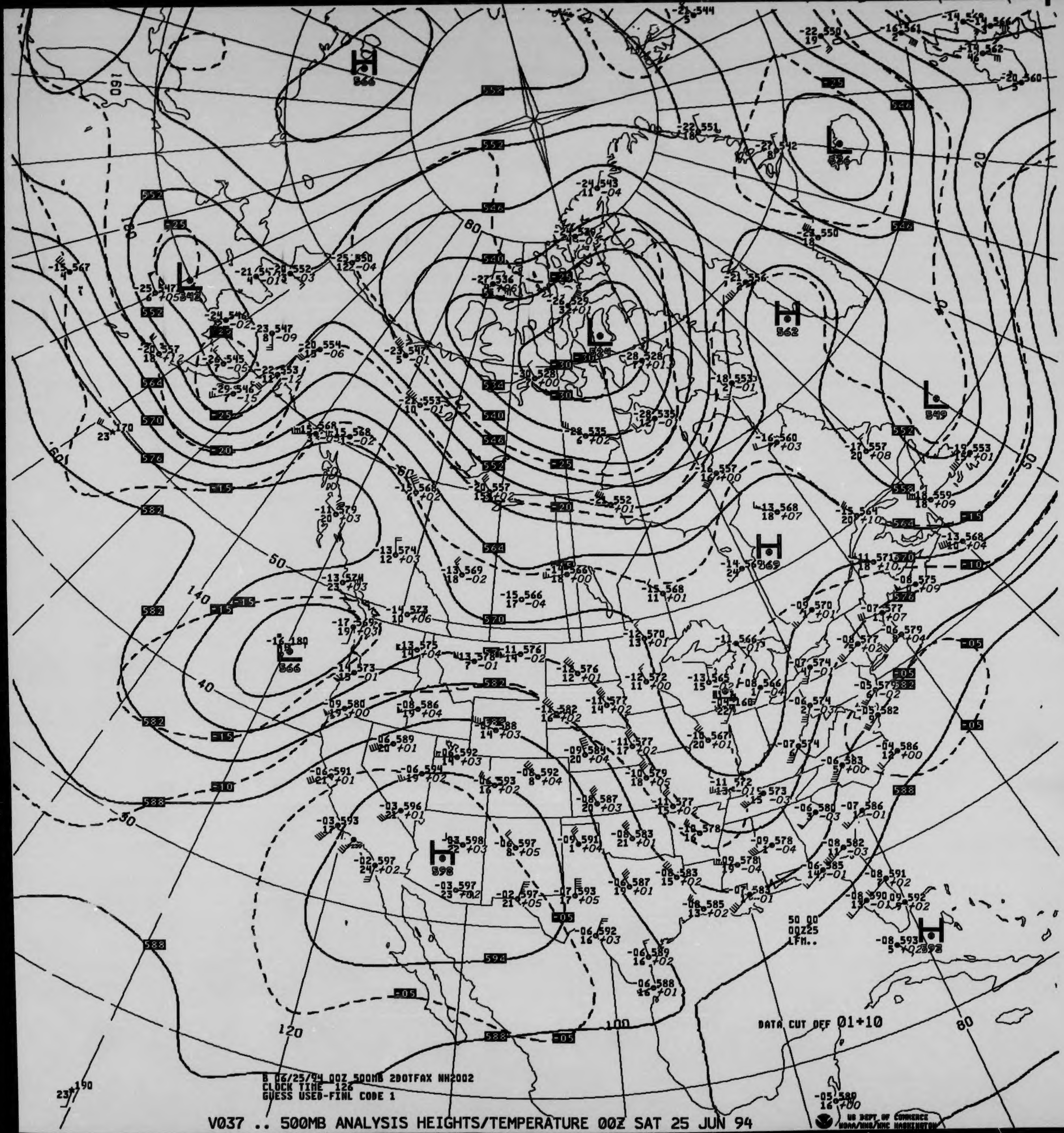
B 06/25/94 00Z 500MB 2DOTFAX NH2002
CLOCK TIME 126
GUESS USED-FINL CODE 1
DATA CUT OFF 01+10
50 00
00Z25
LFM..
US DEPT OF COMMERCE
NOAA/NWS/NMC WASHINGTON

V037 .. 500MB ANALYSIS HEIGHTS/TEMPERATURE 00Z SAT 25 JUN 94

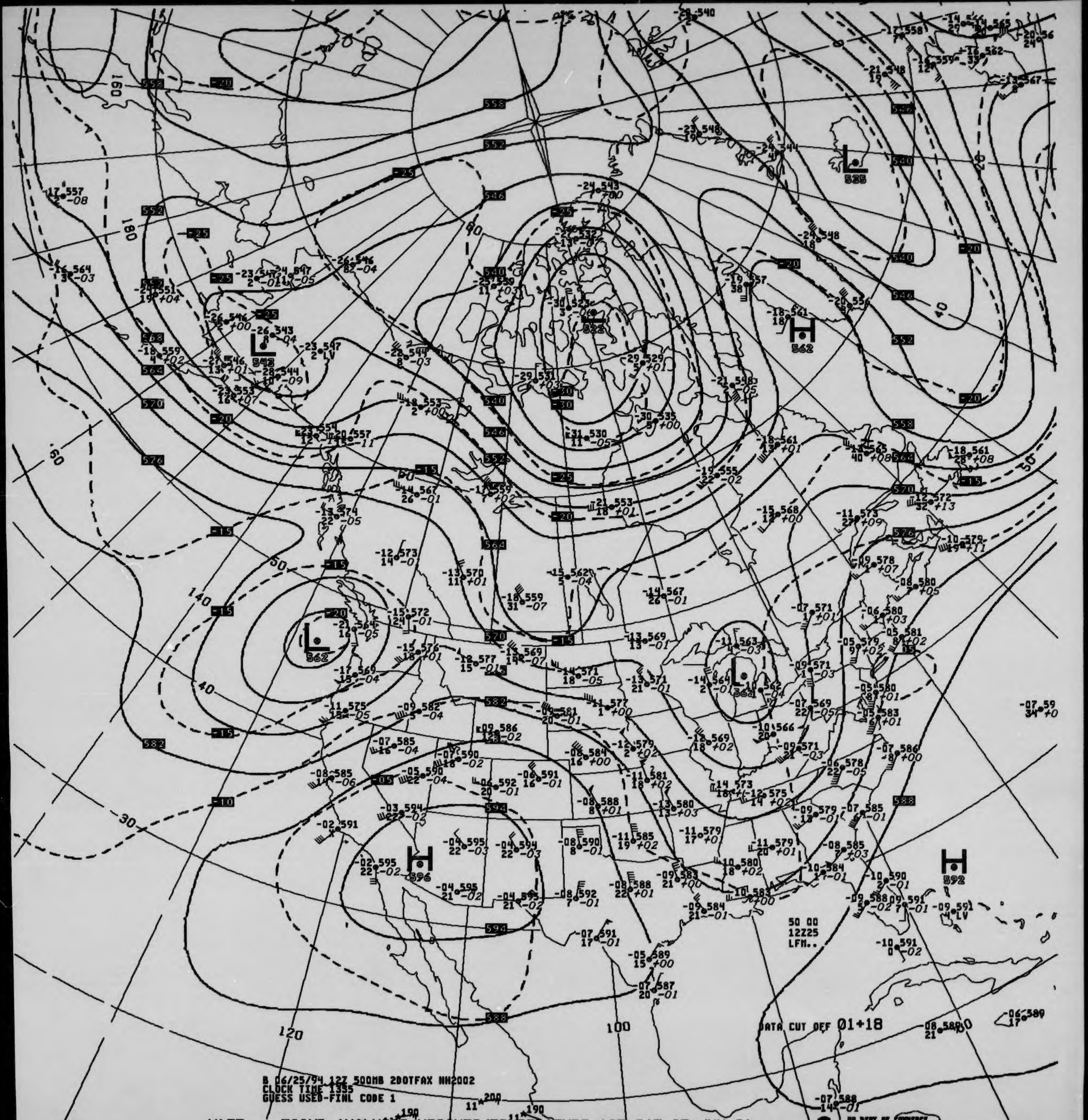
B 06/25/94 12Z 500MB 2DOTFAX NH2002
CLOCK TIME 1335
GUESS USED-FINL CODE 1
DATA CUT OFF 01+18
50 00
12Z25
LFM..
L 542
L 523
L 562
L 564
L 525
H 562
H 596
H 592
552
546
540
558
564
570
576
582
588
594
-15
-20
-25
-30
-10
-05
160
180
140
120
100
60
50
40
30
US DEPT OF COMMERCE
NOAA/NWS/NMC WASHINGTON

V437 .. 500MB ANALYS$IS HEIGHTS/TEMPERATURE 12Z SAT 25 JUN 94

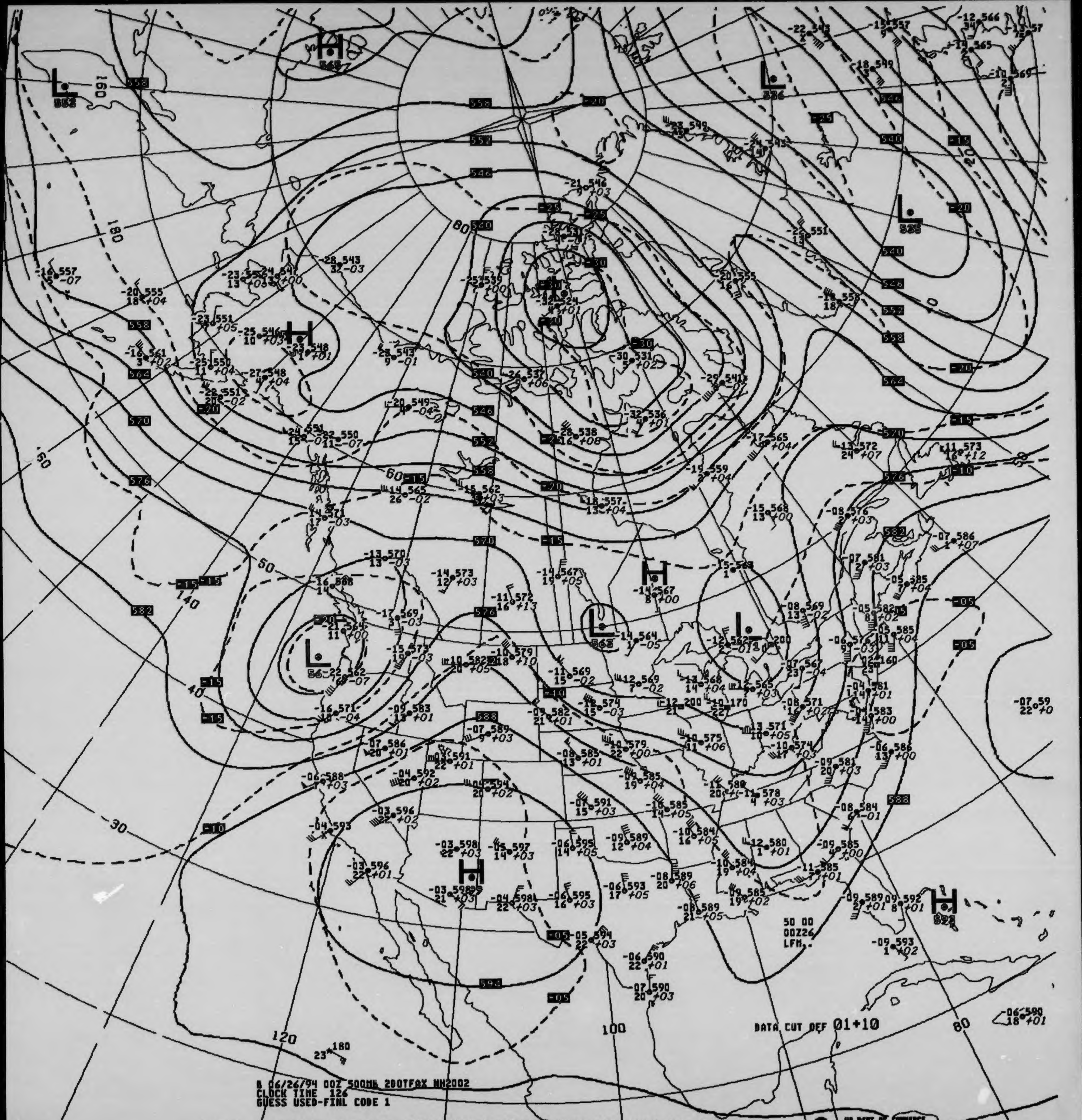
DATA CUT OFF 01+10
50 00
00Z26
LFM..
160
180
140
120
100
80
60
50
40
30
552
546
540
558
564
570
576
582
588
594
-20
-25
-30
-15
-10
-05
US DEPT OF COMMERCE
NOAA/NWS/NMC WASHINGTON

B 06/26/94 00Z 500MB 2DOTFAX NH2002
CLOCK TIME 126
GUESS USED-FINL CODE 1

V037 .. 500MB ANALYSIS HEIGHTS/TEMPERATURE 00Z SUN 26 JUN 94

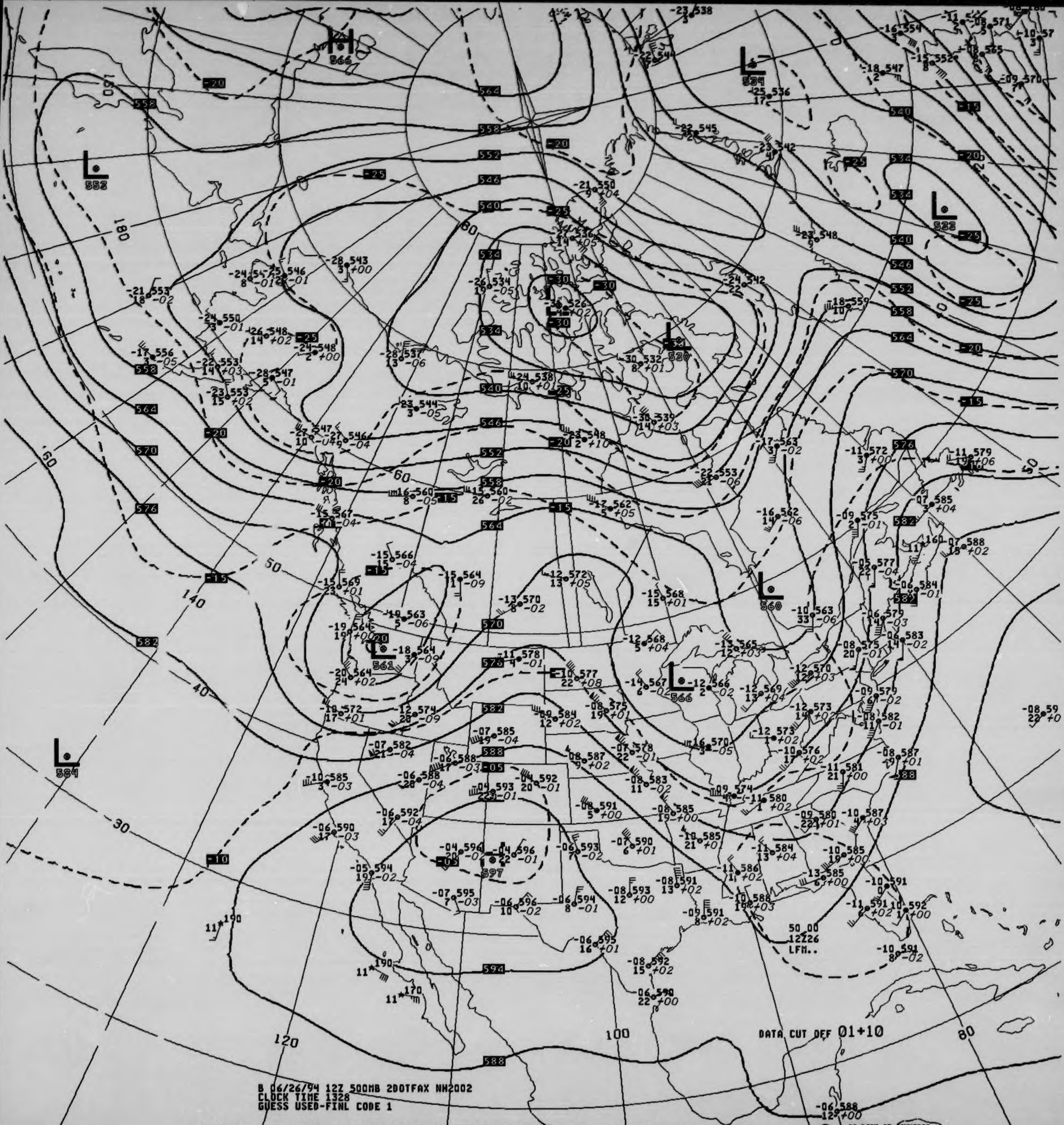
H
566
L
534
L
528
L
552
L
526
L
530
L
560
L
561
L
566
L
584
564
558
552
546
540
534
570
576
582
588
594
597
-20
-25
-30
-15
-10
-05
180
160
140
120
100
80
60
50
40
30
DATA CUT OFF 01+10
50 00
12126
LFM..

B 06/26/94 12Z 500MB 2DOTFAX NH2002
CLOCK TIME 1328
GUESS USED-FINL CODE 1

V437 .. 500MB ANALYSIS HEIGHTS/TEMPERATURE 12Z SUN 26 JUN 94

US DEPT OF COMMERCE
NOAA/NWS/NMC WASHINGTON

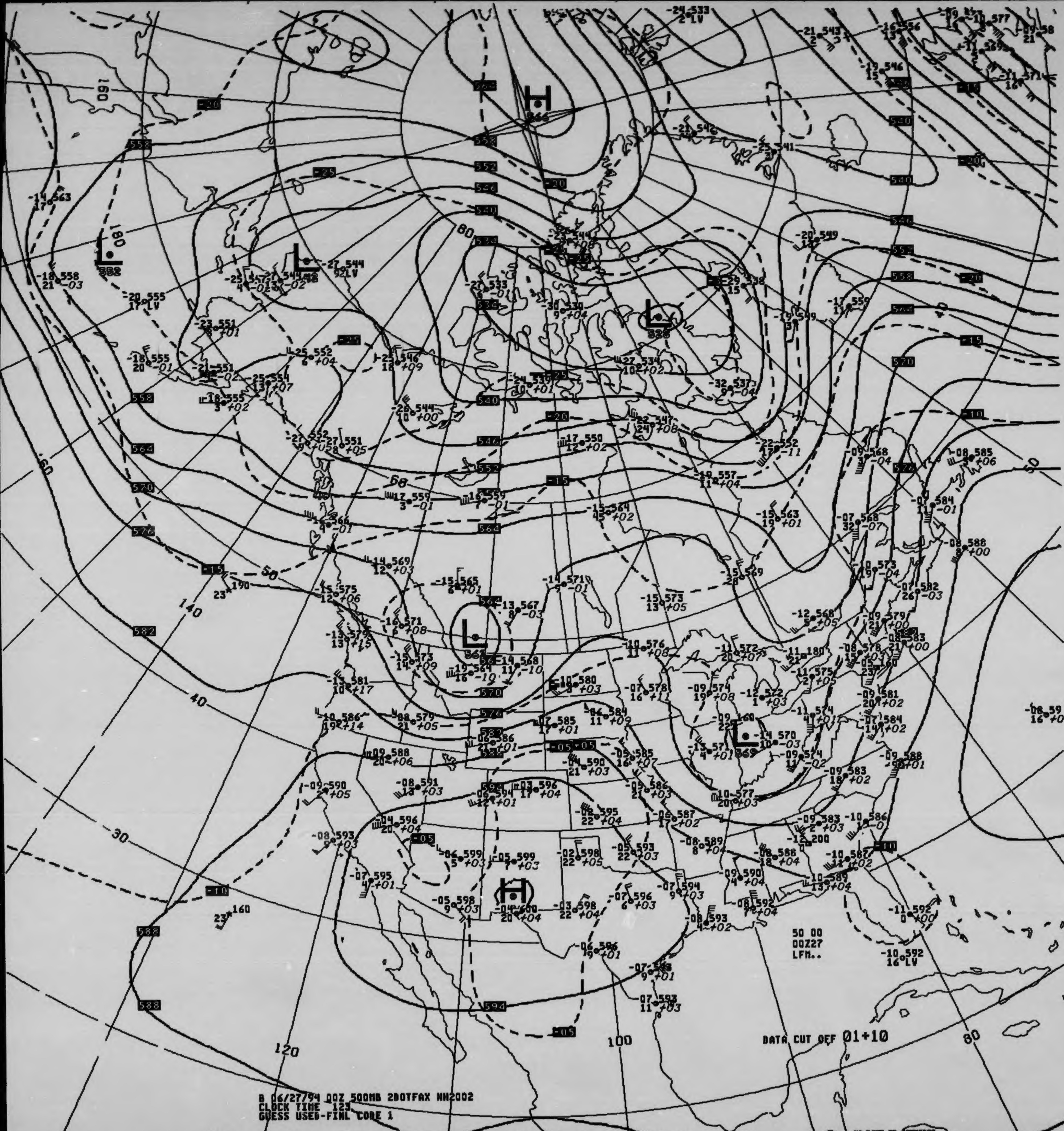
B 06/27/94 00Z 500MB 2DOTFAX NH2002
CLOCK TIME 123
GUESS USED-FINL CODE 1
DATA CUT OFF 01+10
50 00
00Z27
LFM..
H
L
180
160
140
120
100
80
60
50
40
30

V037 .. 500MB ANALYSIS HEIGHTS/TEMPERATURE 00Z MON 27 JUN 94

US DEPT OF COMMERCE
NOAA/NWS/NMC WASHINGTON

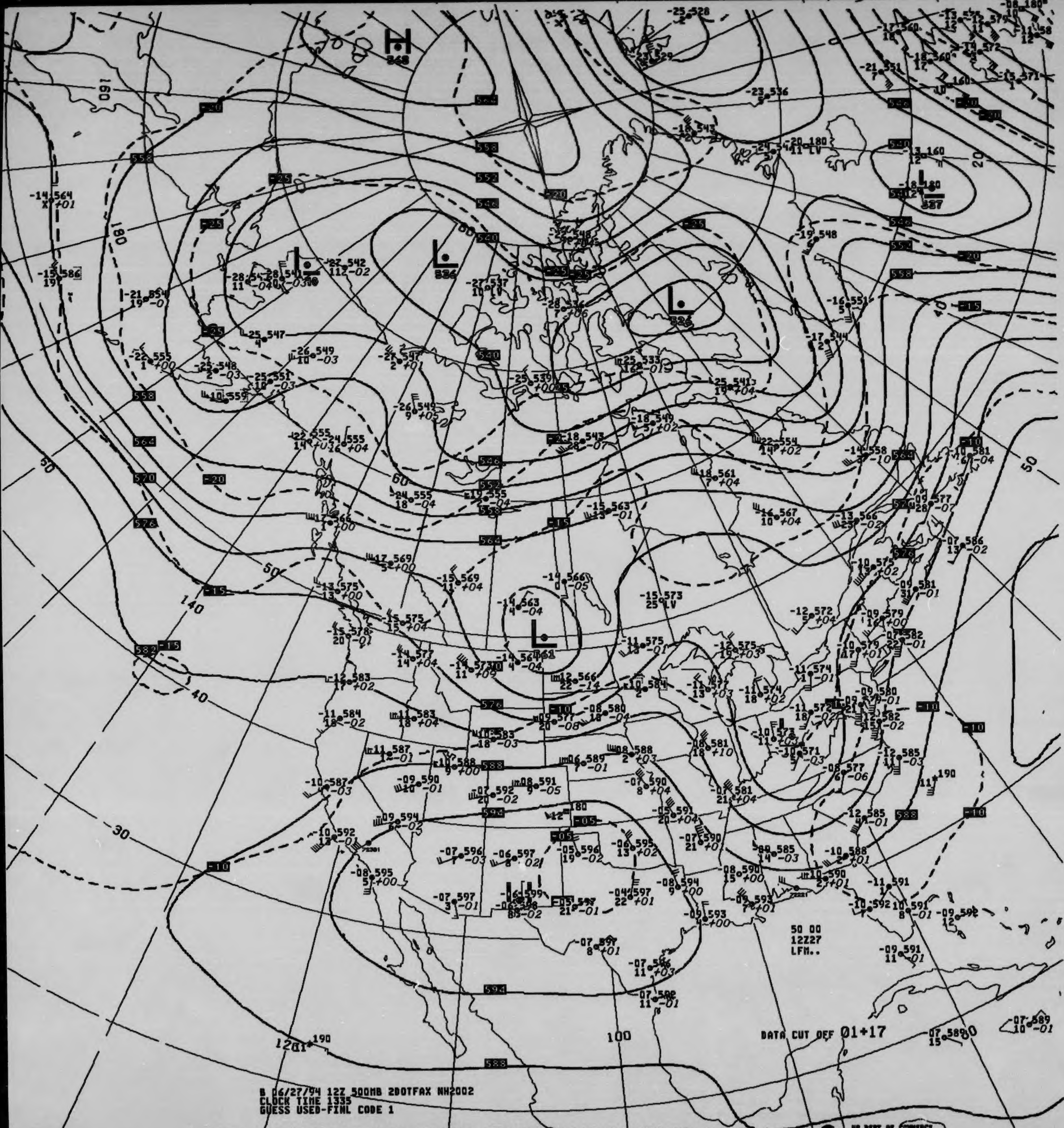
H
548
L
534
L
526
L
527
L
561
50 00
12Z27
LFM..
DATA CUT OFF 01+17
B 06/27/94 12Z 500MB 2DOTFAX NH2002
CLOCK TIME 1335
GUESS USED-FINL CODE 1
US DEPT OF COMMERCE
NOAA/NWS/NMC WASHINGTON
180
160
140
120
100
80
60
50
40
30
20
528
534
540
546
552
558
564
570
576
582
588
594
-25
-20
-15
-10
-05

V437 .. 500MB ANALYSIS HEIGHTS/TEMPERATURE 12Z MON 27 JUN 94

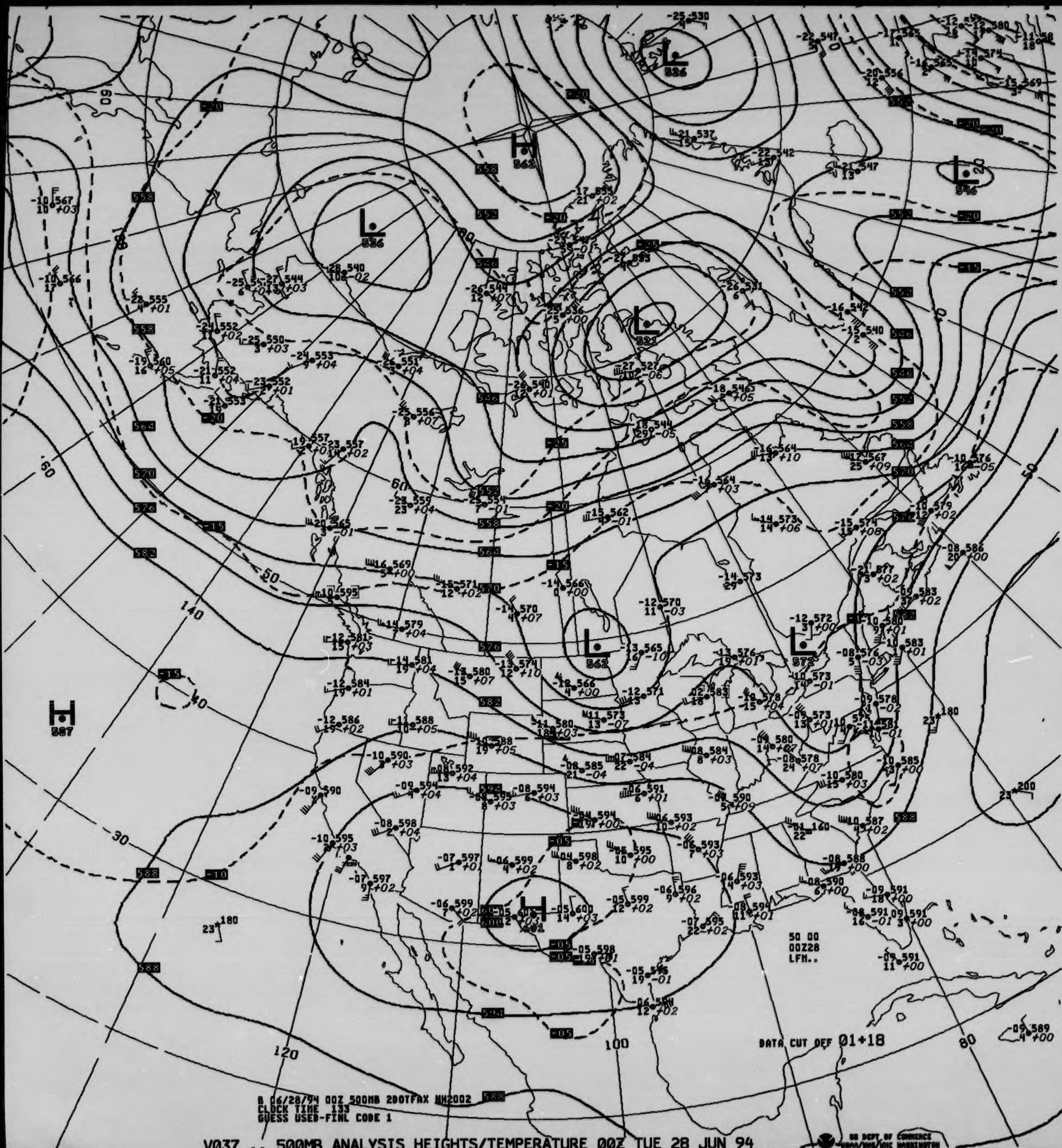

B 06/28/94 00Z 500MB 2DOTFAX NH2002
CLOCK TIME 133
GUESS USED-FINL CODE 1
DATA CUT OFF 01+18
50 00
00Z28
LFM..
H 562
L 536
L 526
L 521
L 546
L 562
L 572
H 587
H 601
60
50
40
30
140
120
100
80

V037 .. 500MB ANALYSIS HEIGHTS/TEMPERATURE 00Z TUE 28 JUN 94

US DEPT OF COMMERCE
NOAA/NWS/NMC WASHINGTON

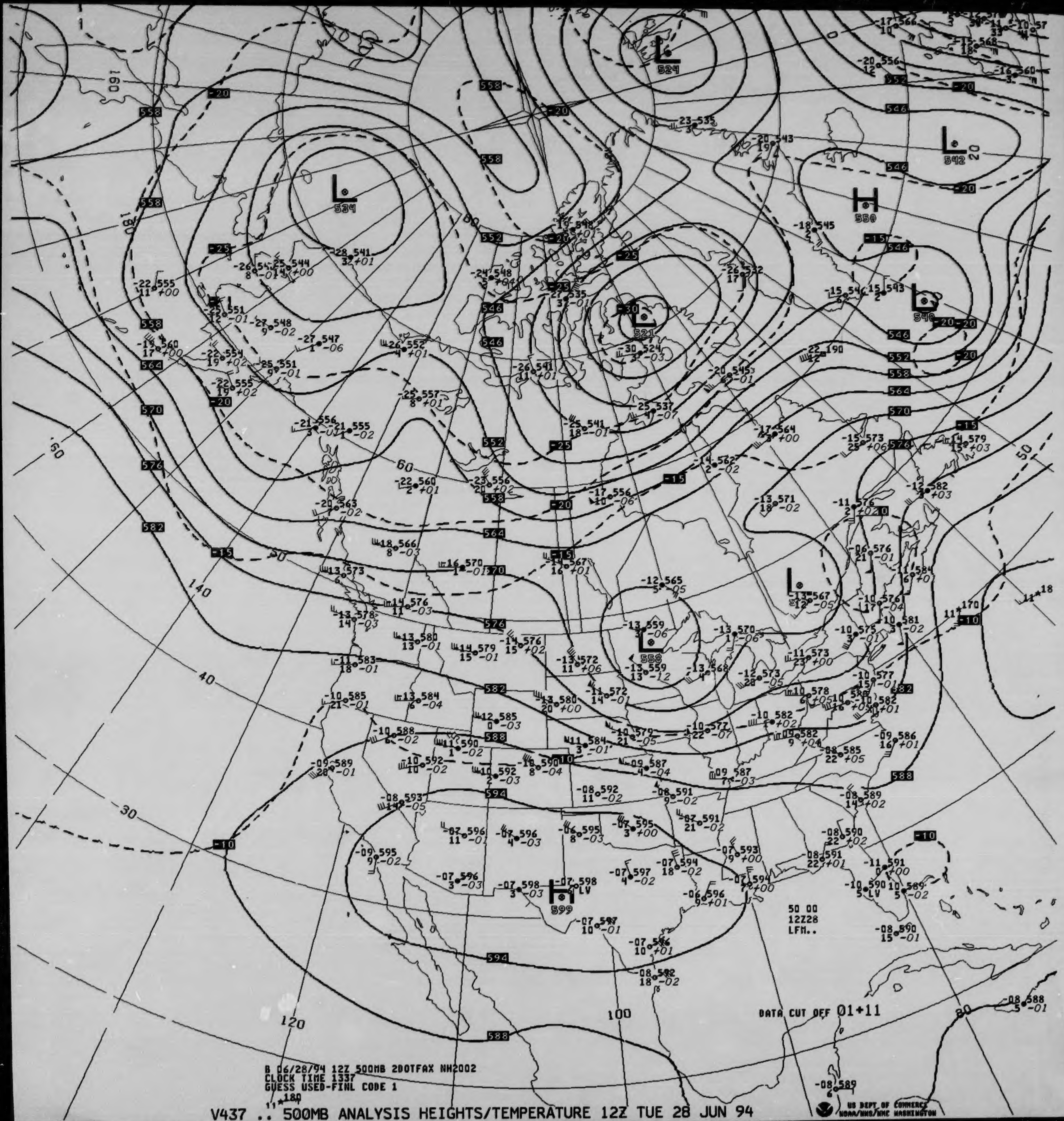
L 524
L 534
L 542
H 550
L 540
L 521
L 558
H 599
558
552
546
564
570
576
582
588
594
-10
-15
-20
-25
-30
160
180
140
120
100
80
60
50
40
30
50 00
12Z28
LFM..
DATA CUT OFF 01+11

B 06/28/94 12Z 500MB 2DOTFAX NH2002
CLOCK TIME 1337
GUESS USED-FINL CODE 1

V437 .. 500MB ANALYSIS HEIGHTS/TEMPERATURE 12Z TUE 28 JUN 94

US DEPT OF COMMERCE
NOAA/NWS/NMC WASHINGTON

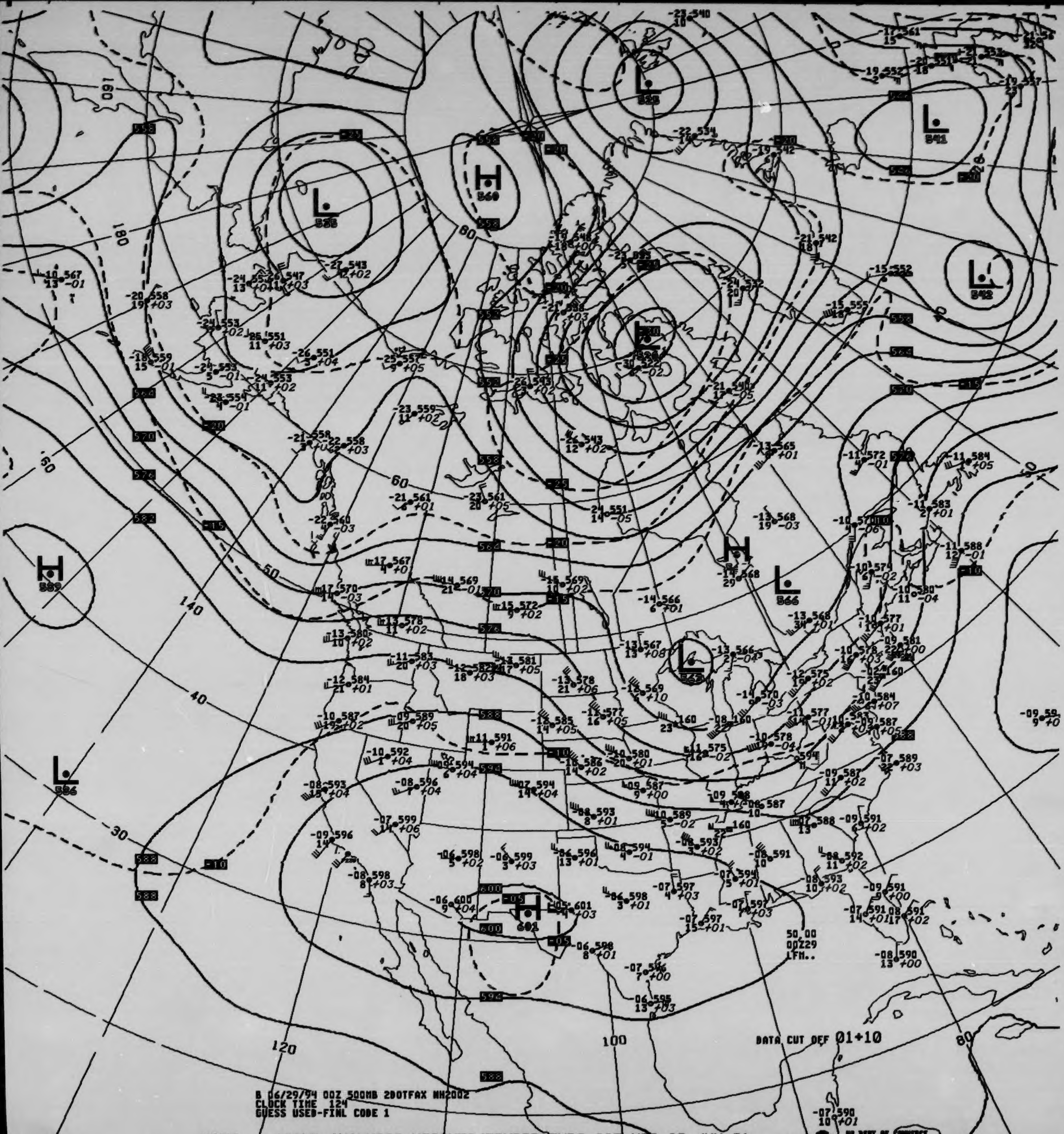
L 528
L 541
L 536
H 560
L 542
L 528
H 589
H
L 566
L 562
L 586
H 601
50.00
00Z29
LFM..
180
160
140
120
100
80
60
50
40
30

DATA CUT OFF 01+10

B 06/29/94 00Z 500MB 2DOTFAX NH2002
CLOCK TIME .124
GUESS USED-FINL CODE 1

V037 .. 500MB ANALYSIS HEIGHTS/TEMPERATURE 00Z WED 29 JUN 94

US DEPT OF COMMERCE
NOAA/NWS/NMC WASHINGTON

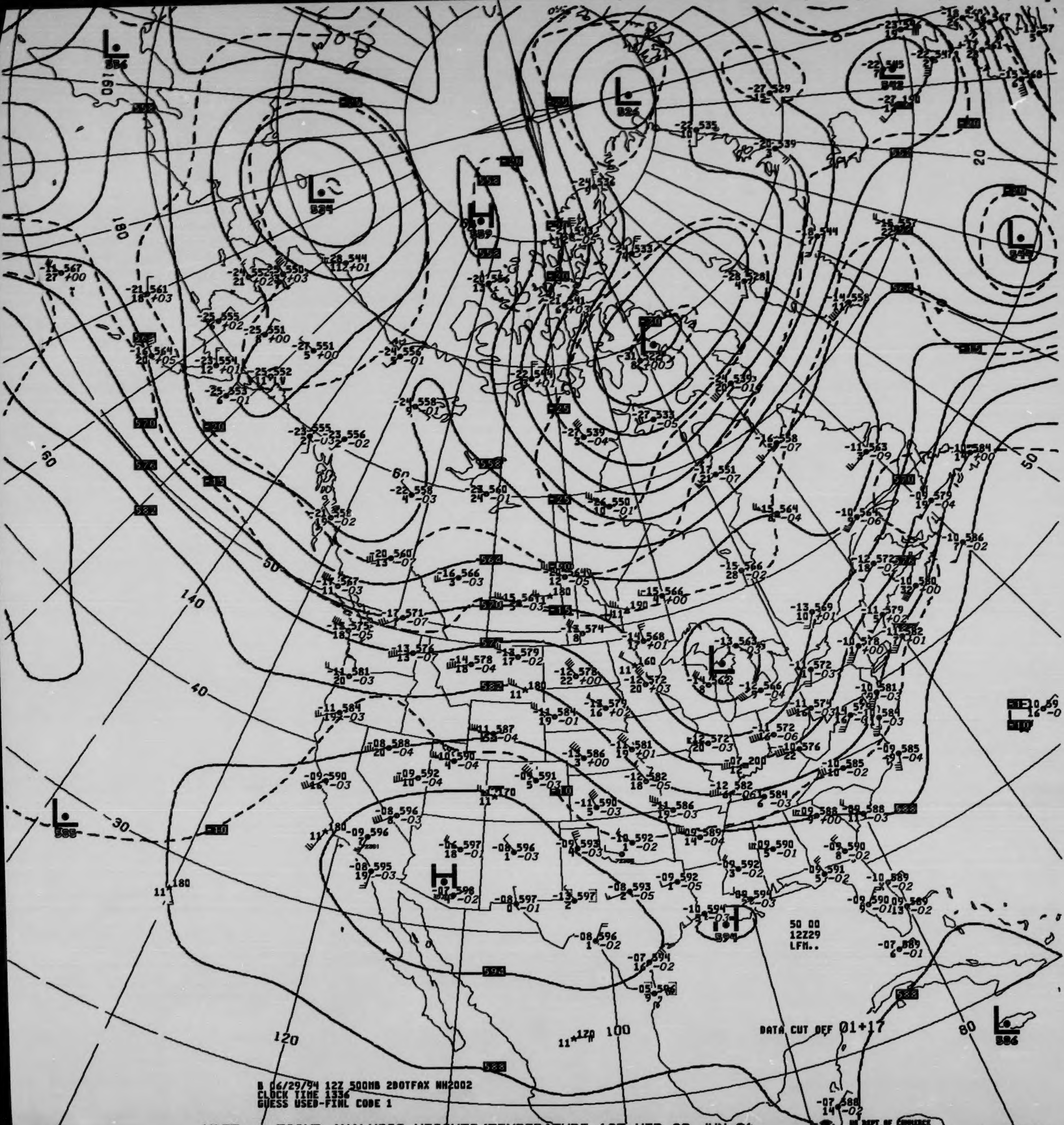
50 00
12Z29
LFM..
DATA CUT OFF 01+17
US DEPT OF COMMERCE
NOAA/NWS/NMC WASHINGTON

B 06/29/94 12Z 500MB 2DOTFAX NH2002
CLOCK TIME 1336
GUESS USED-FINL CODE 1

V437 .. 500MB ANALYSIS HEIGHTS/TEMPERATURE 12Z WED 29 JUN 94

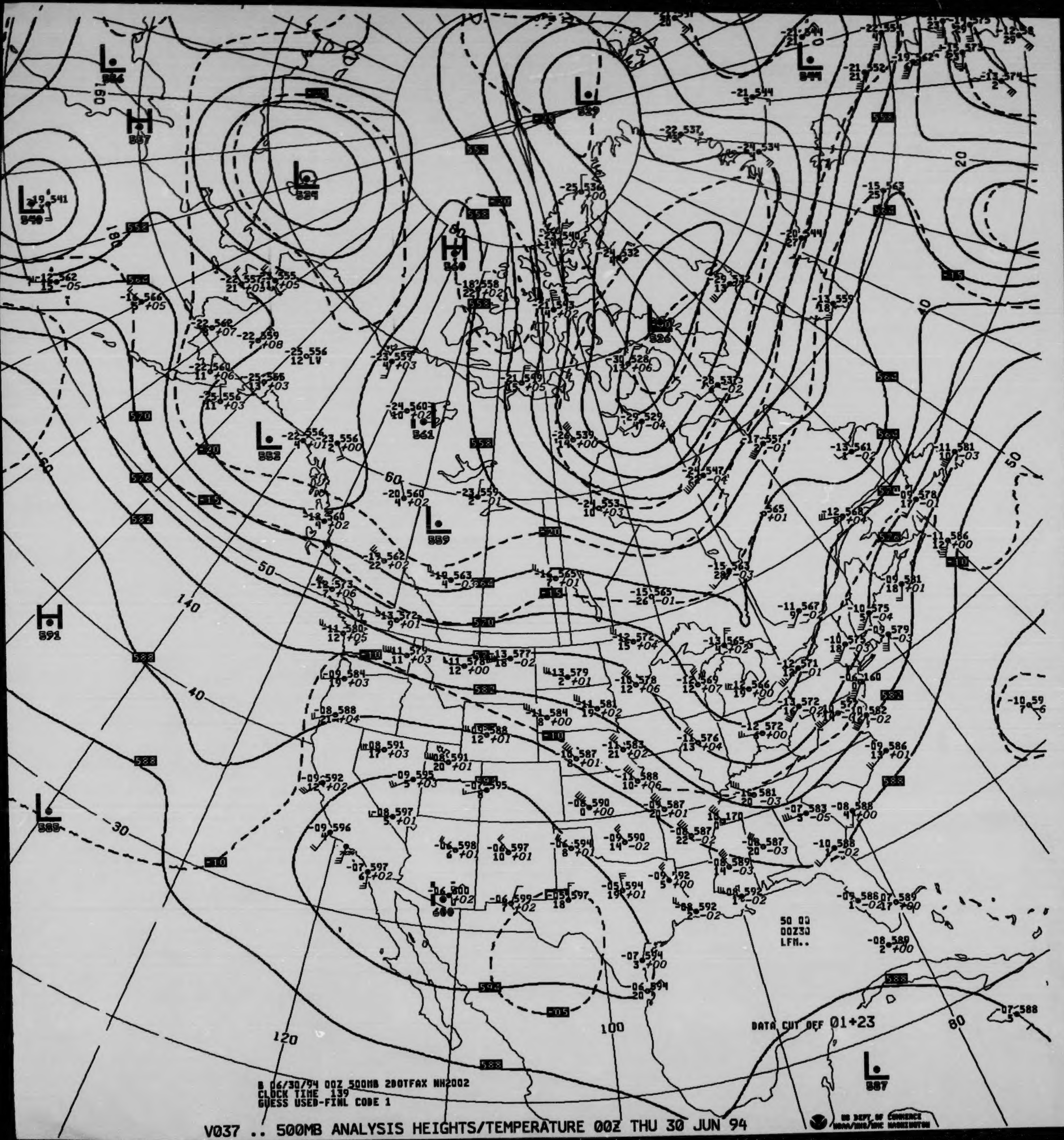

L 506
H 587
L 540
L 529
L 529
H 580
L 526
L 582
L 561
L 559
H 591
L 585
L 587
L 544
DATA CUT OFF 01+23
50 00
00Z30
LFM..
552
558
564
570
576
582
588
594
-20
-15
-10
-05
140
120
100
80
60
50
40
30
20

B 06/30/94 00Z 500MB 2DOTFAX NH2002
CLOCK TIME 139
GUESS USED-FINL CODE 1

V037 .. 500MB ANALYSIS HEIGHTS/TEMPERATURE 00Z THU 30 JUN 94

US DEPT OF COMMERCE
NOAA/NWS/NMC WASHINGTON

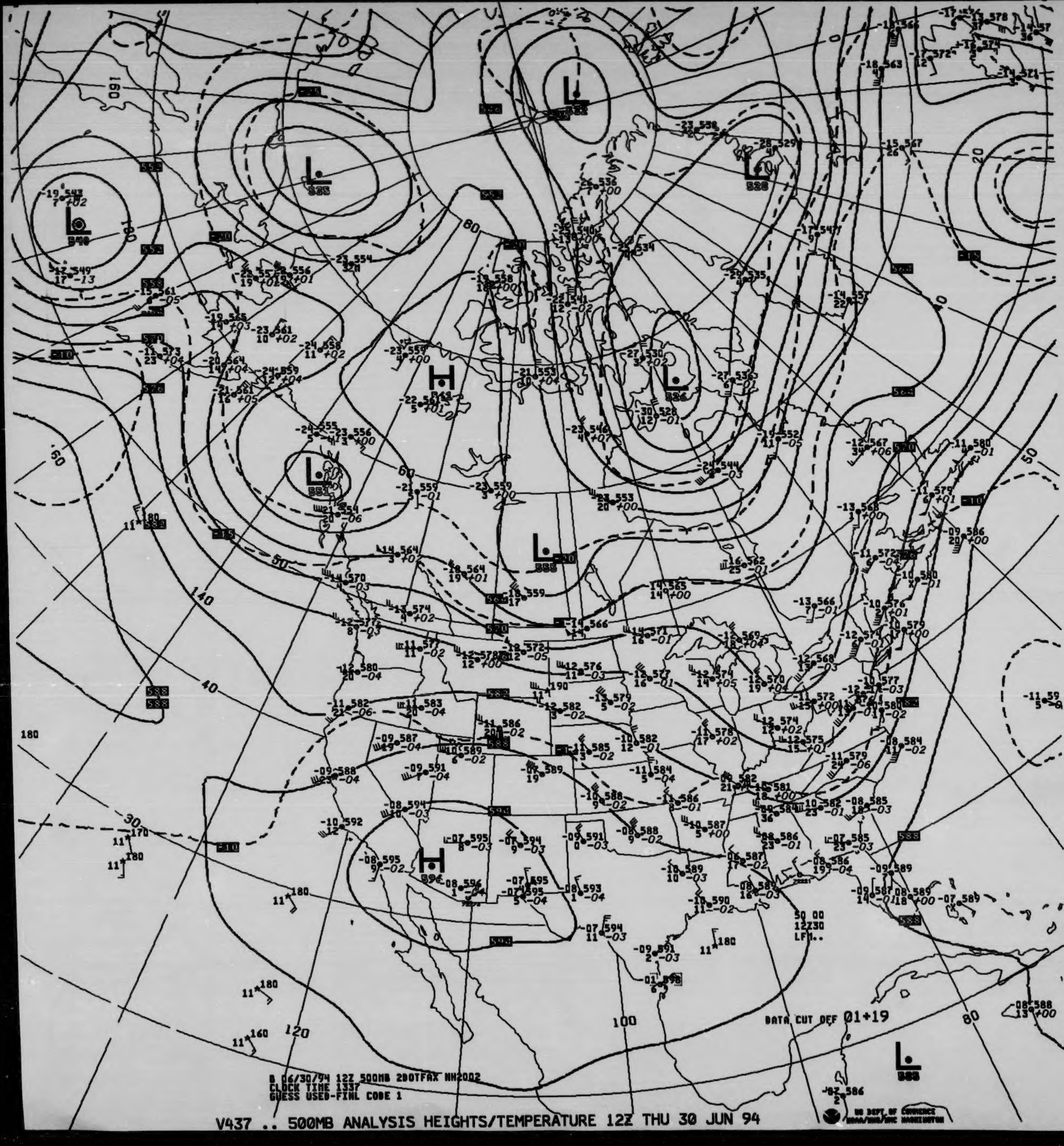
160
180
140
120
100
80
60
50
40
30
20
H
L
DATA CUT OFF 01+19
50 00
12Z30
LFM..

B 06/30/94 12Z 500MB 2BOTFAX NH2002
CLOCK TIME 1337
GUESS USED-FINL CODE 1

US DEPT OF COMMERCE
NOAA/NWS/NMC WASHINGTON

V437 .. 500MB ANALYSIS HEIGHTS/TEMPERATURE 12Z THU 30 JUN 94

AA Form 48 - 363A
/. 8 - 83)

U.S. Department of Commerce
National Oceanic and Atmospheric Administration
National Environmental Satellite, Data, and Information Service
National Climatic Data Center

300 MB CONSTANT PRESSURE CHARTS

NORTH AMERICAN NMC

ALL RECORDS ARE THE BEST AVAILABLE FOR FILMING

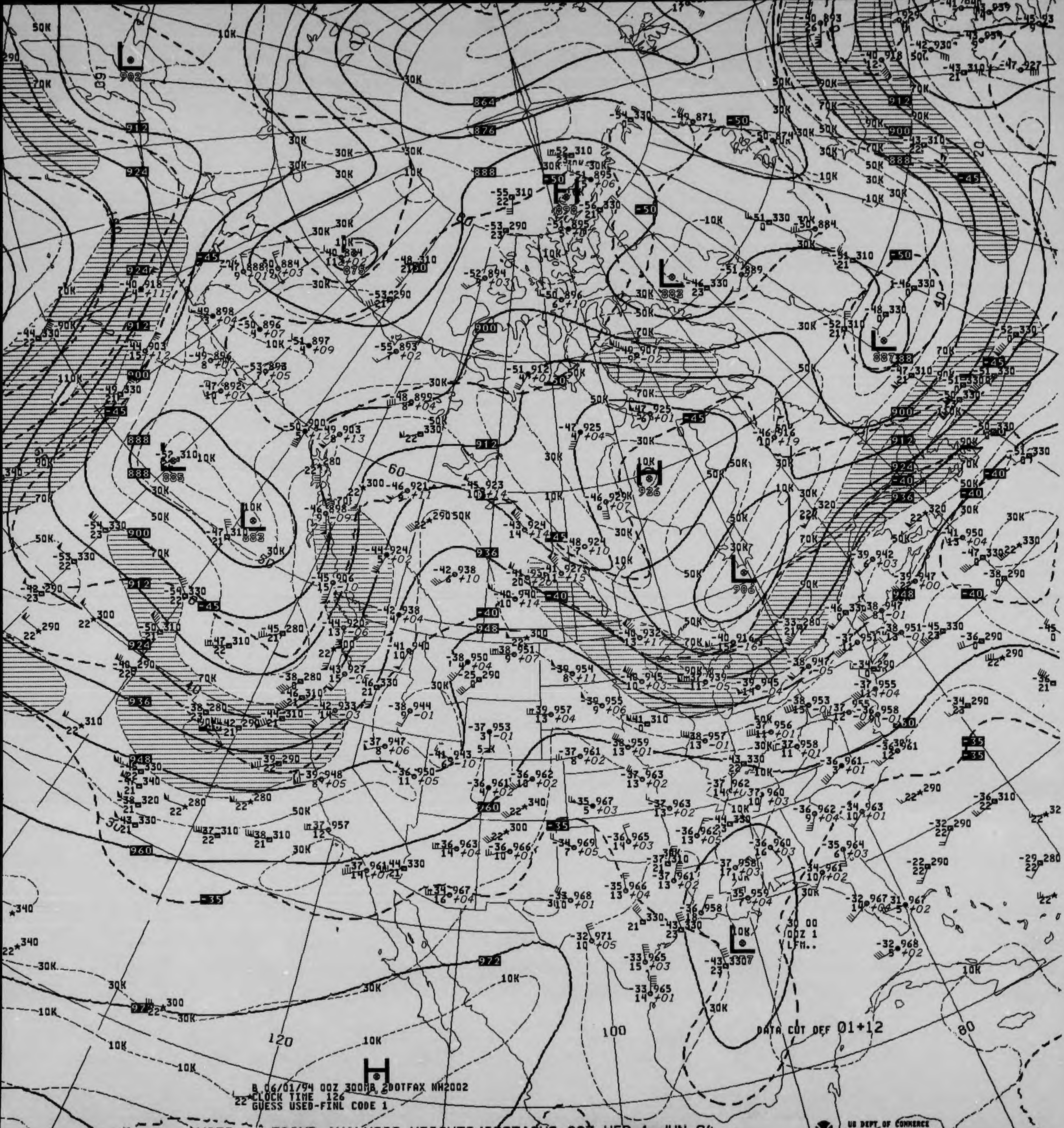
B 06/01/94 00Z 300MB 200TFAX NH2002
CLOCK TIME 126
GUESS USED-FINL CODE 1
DATA CUT OFF 01+12
US DEPT OF COMMERCE
NOAA/NWS/NMC WASHINGTON
864
876
888
900
912
924
936
948
960
972
-35
-40
-45
-50
10K
30K
50K
70K
90K
110K
120
100
80
H
L

V038 .. 300MB ANALYSIS HEIGHTS/ISOTACHS 00Z WED 1 JUN 94

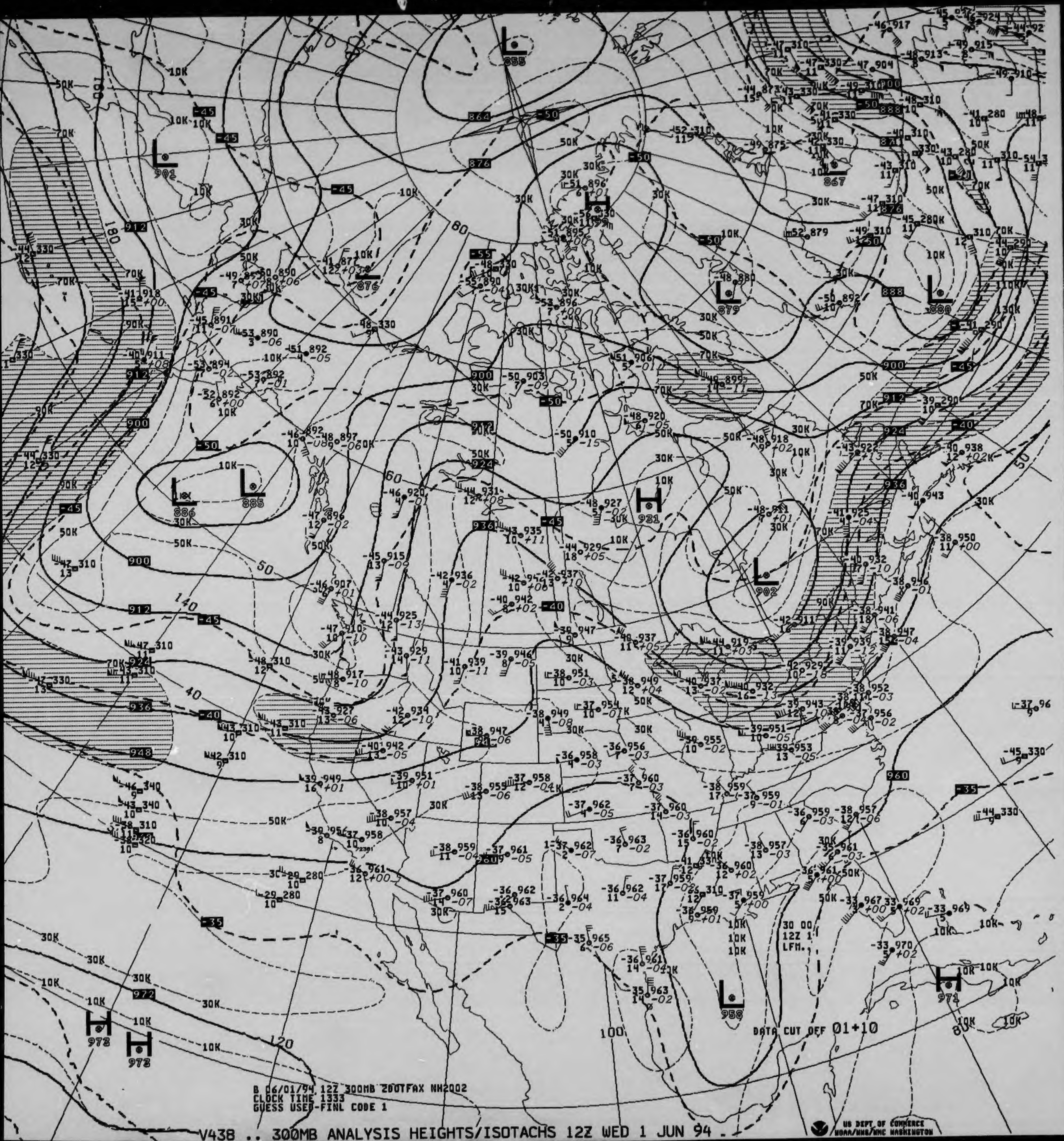

L 855
L 901
L 876
L 879
L 880
L 867
L 886
L 885
L 902
L 958
H 931
H 973
H 973
H 971
864
876
888
900
912
924
936
948
960
972
-55
-50
-45
-40
-35
10K
30K
50K
70K
90K
110K
130K
40
50
60
80
100
120
140
180
30 00
12Z 1
LFM.
DATA CUT OFF 01+10

B 06/01/94 12Z 300MB 200TFAX NH2002
CLOCK TIME 1333
GUESS USED-FINL CODE 1

V438 .. 300MB ANALYSIS HEIGHTS/ISOTACHS 12Z WED 1 JUN 94 .

US DEPT OF COMMERCE
NOAA/NWS/NMC WASHINGTON

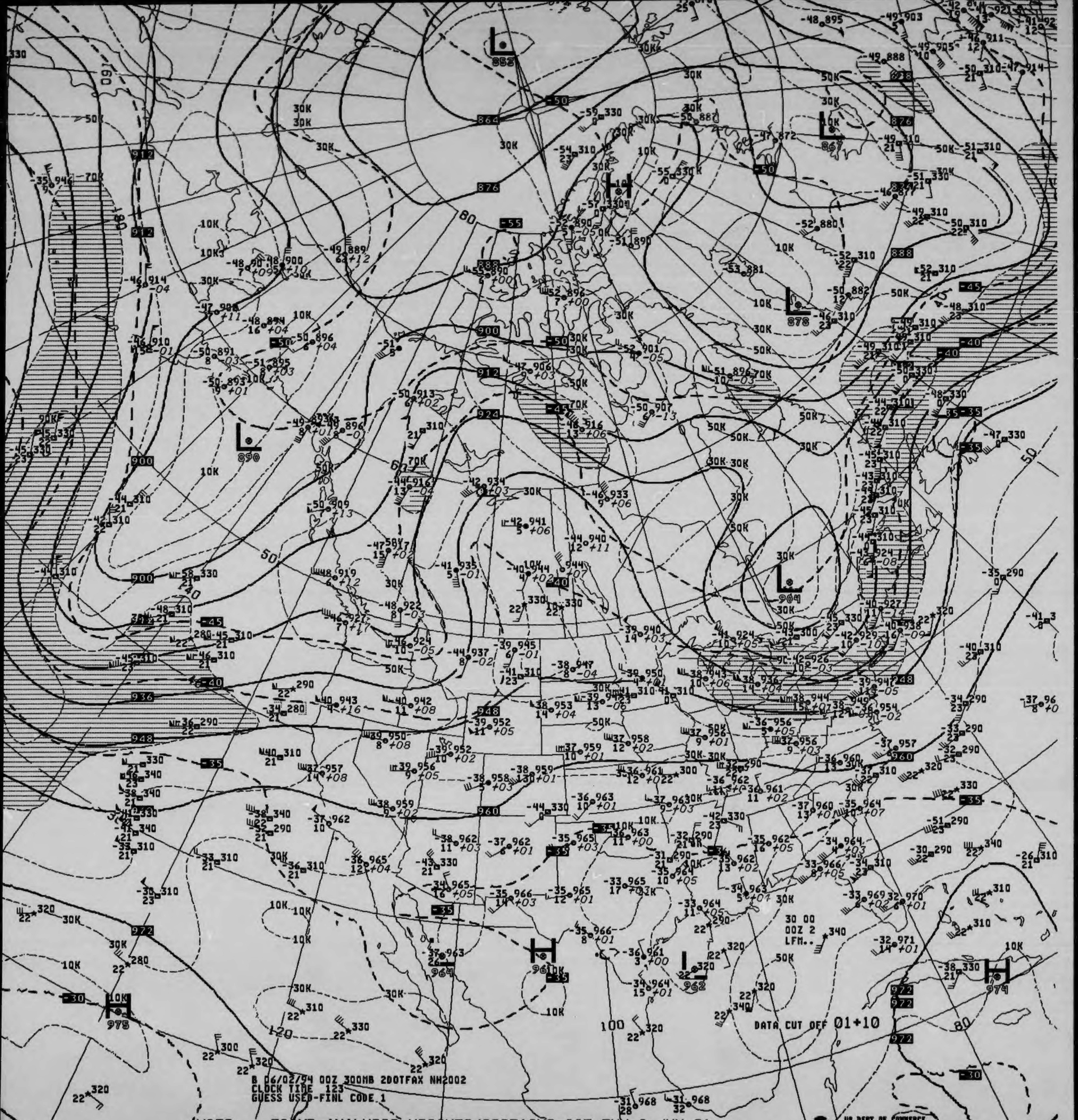
B 06/02/94 00Z 300MB 2DOTFAX NH2002
CLOCK TIME 123
GUESS USED-FINL CODE.1
DATA CUT OFF 01+10
30 00
00Z 2
LFM..
852
864
876
888
900
912
924
936
948
960
972
-30
-35
-40
-45
-50
-55
867
878
890
909
962
964
961
975
979
10K
30K
50K
70K
50
60
80
100
120
US DEPT OF COMMERCE
NOAA/NWS/NMC WASHINGTON

V038 .. 300MB ANALYSIS HEIGHTS/ISOTACHS 00Z THU 2 JUN 94

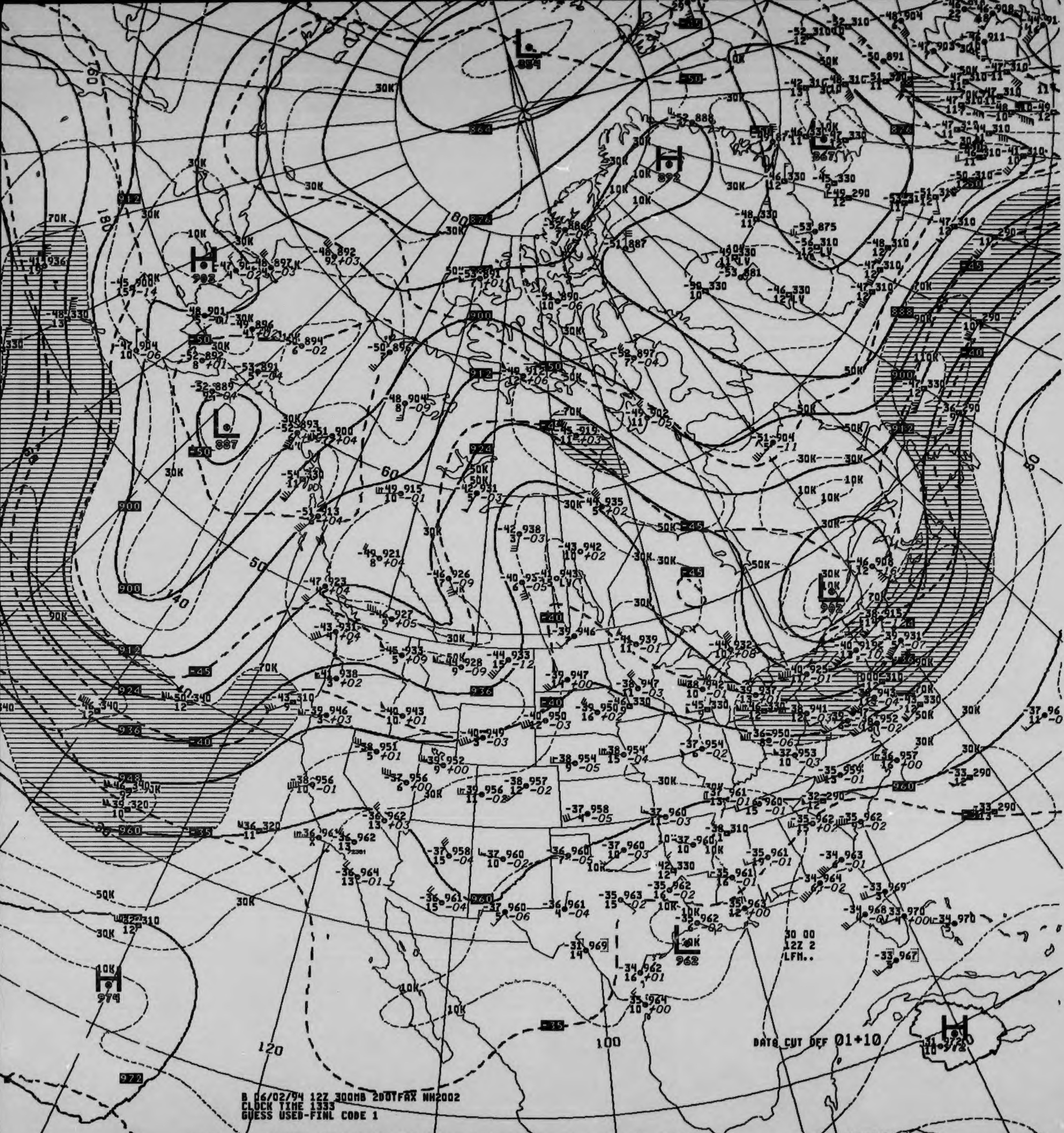
B 06/02/94 12Z 300MB 200TFAX NH2002
CLOCK TIME 1333
GUESS USED-FINL CODE 1
DATA CUT OFF 01+10
30 00
12Z 2
LFM..
US DEPT OF COMMERCE
NOAA/NWS/NMC WASHINGTON

V438 .. 300MB ANALYSIS HEIGHTS/ISOTACHS 12Z THU 2 JUN 94

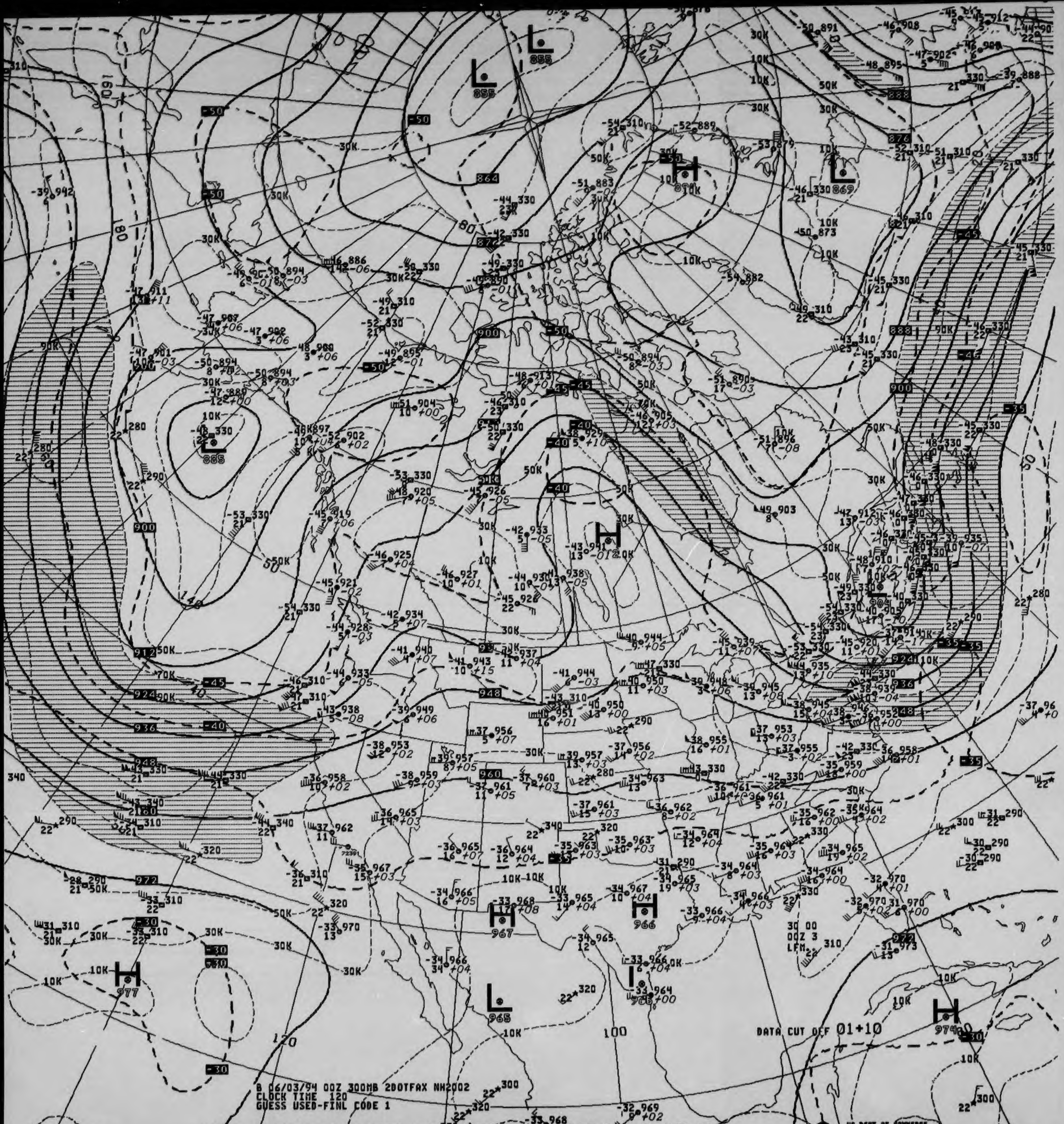

B 06/03/94 00Z 300MB 2DOTFAX NH2002
CLOCK TIME 120
GUESS USED-FINL CODE 1

DATA CUT OFF 01+10

V038 .. 300MB ANALYSIS HEIGHTS/ISOTACHS 00Z FRI 3 JUN 94

US DEPT OF COMMERCE
NOAA/NWS/NMC WASHINGTON

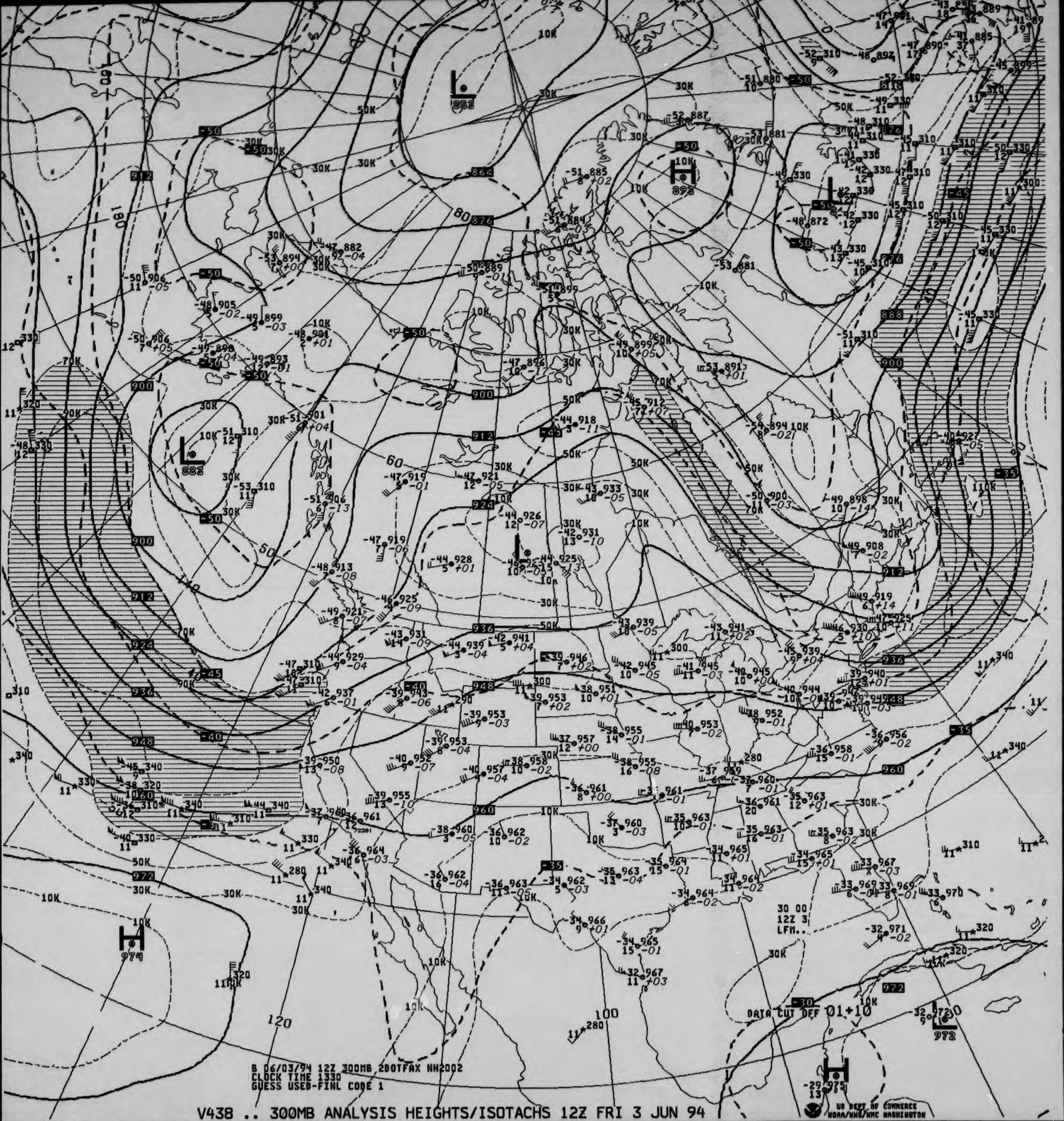
L
852
L
882
H
893
L
872
L
H
974
H
975
L
972
864
876
888
900
912
924
936
948
960
972
-50
-45
-40
-35
-30
10K
30K
50K
70K
90K
110K
60
50
80
100
120
140
180
30 00
12Z 3
LFM..
DATA CUT OFF 01+10
US DEPT OF COMMERCE
NOAA/NWS/NMC WASHINGTON

B 06/03/94 12Z 300MB 2DOTFAX NH2002
CLOCK TIME 1330
GUESS USED-FINL CODE 1

V438 .. 300MB ANALYSIS HEIGHTS/ISOTACHS 12Z FRI 3 JUN 94

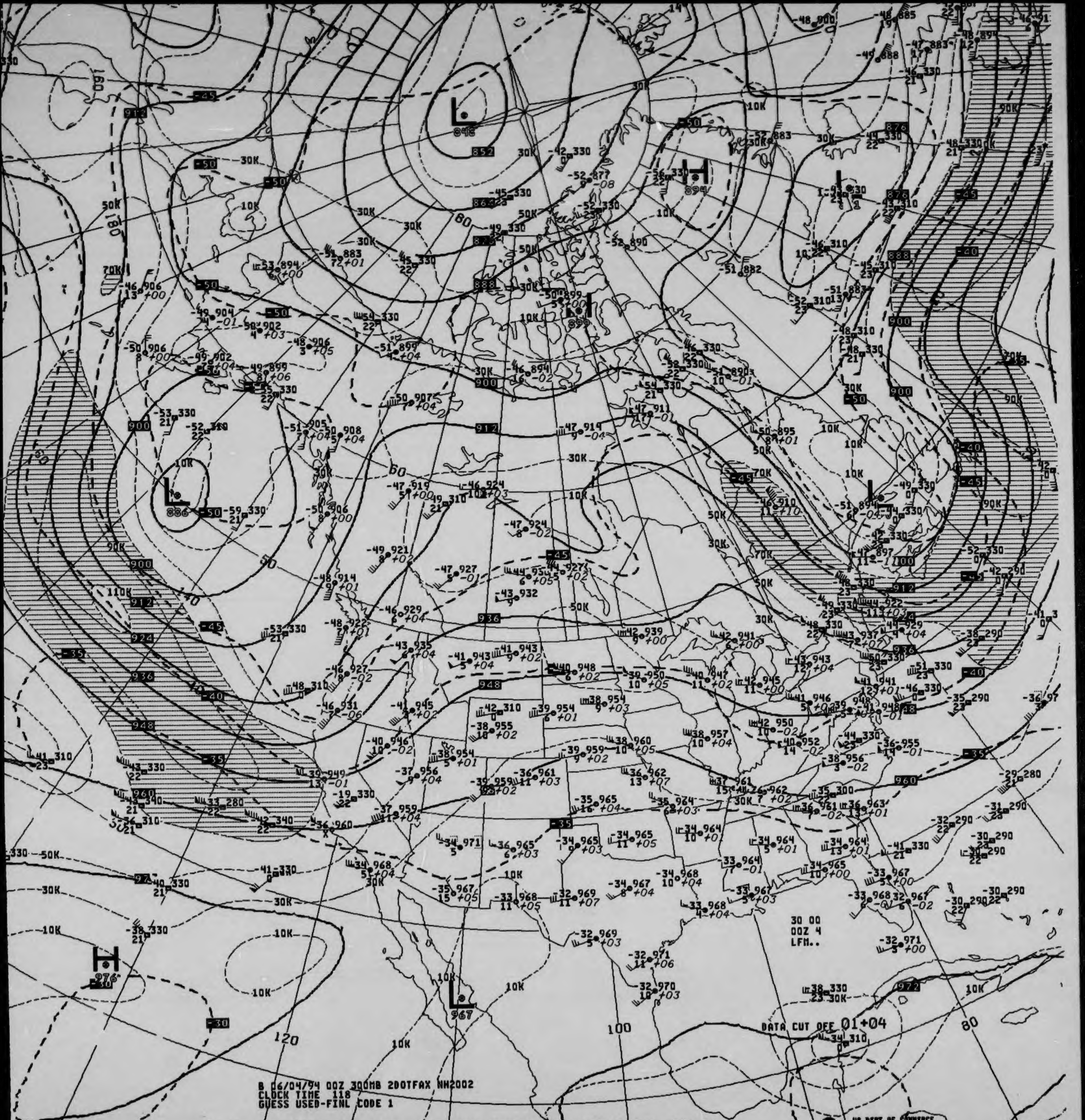
DATA CUT OFF 01+04
30 00
00Z 4
LFM..
B 06/04/94 00Z 300MB 2DOTFAX NH2002
CLOCK TIME 118
GUESS USED-FINL CODE 1
US DEPT OF COMMERCE
NOAA/NWS/NMC WASHINGTON

V038 .. 300MB ANALYSIS HEIGHTS/ISOTACHS 00Z SAT 4 JUN 94

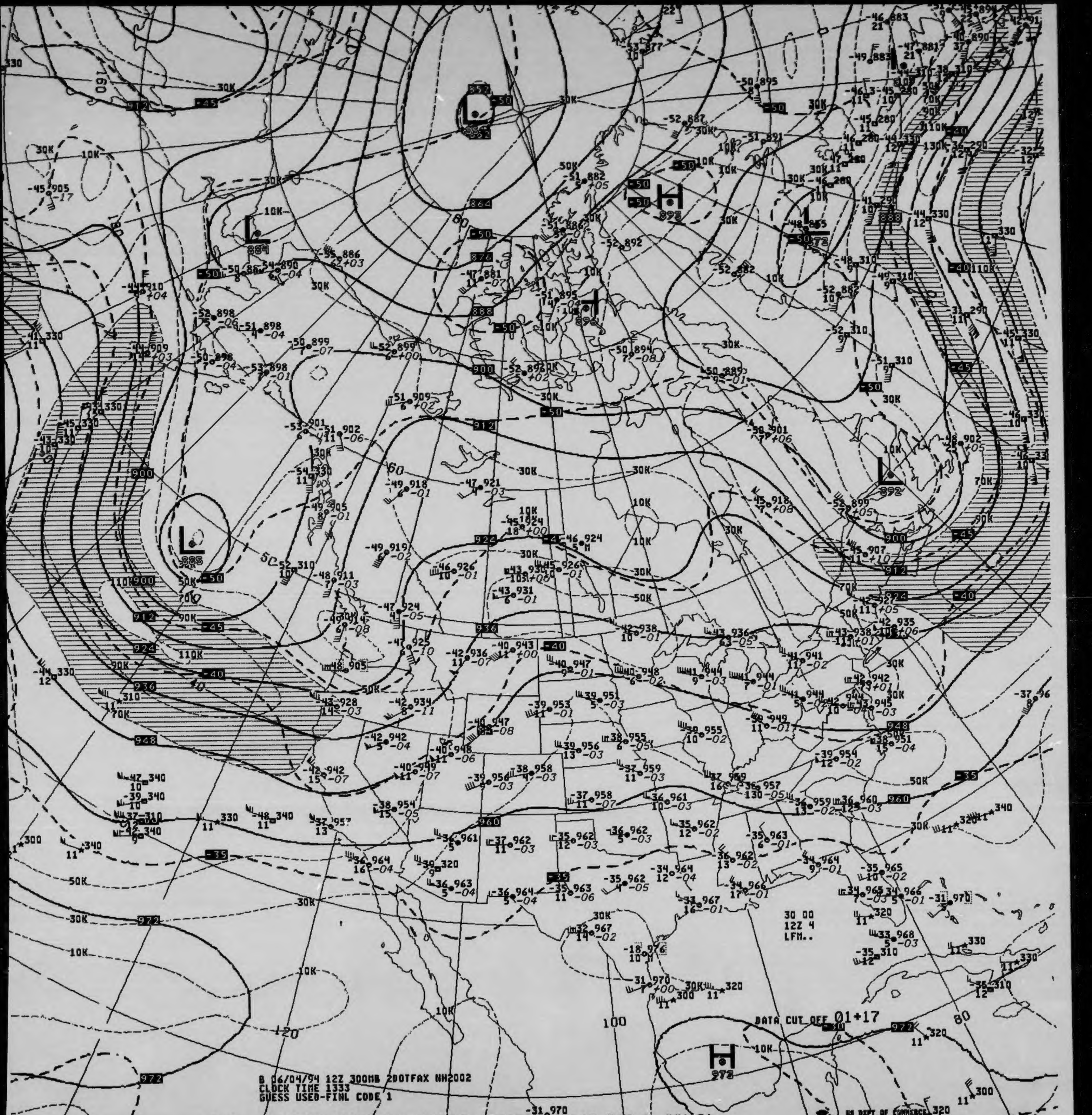
B 06/04/94 12Z 300MB 2DOTFAX NH2002
CLOCK TIME 1333
GUESS USED-FINL CODE 1
DATA CUT OFF 01+17
30 00
12Z 4
LFM..
US DEPT OF COMMERCE
NOAA/NWS/NMC WASHINGTON

V438 .. 300MB ANALYSIS HEIGHTS/ISOTACHS 12Z SAT 4 JUN 94

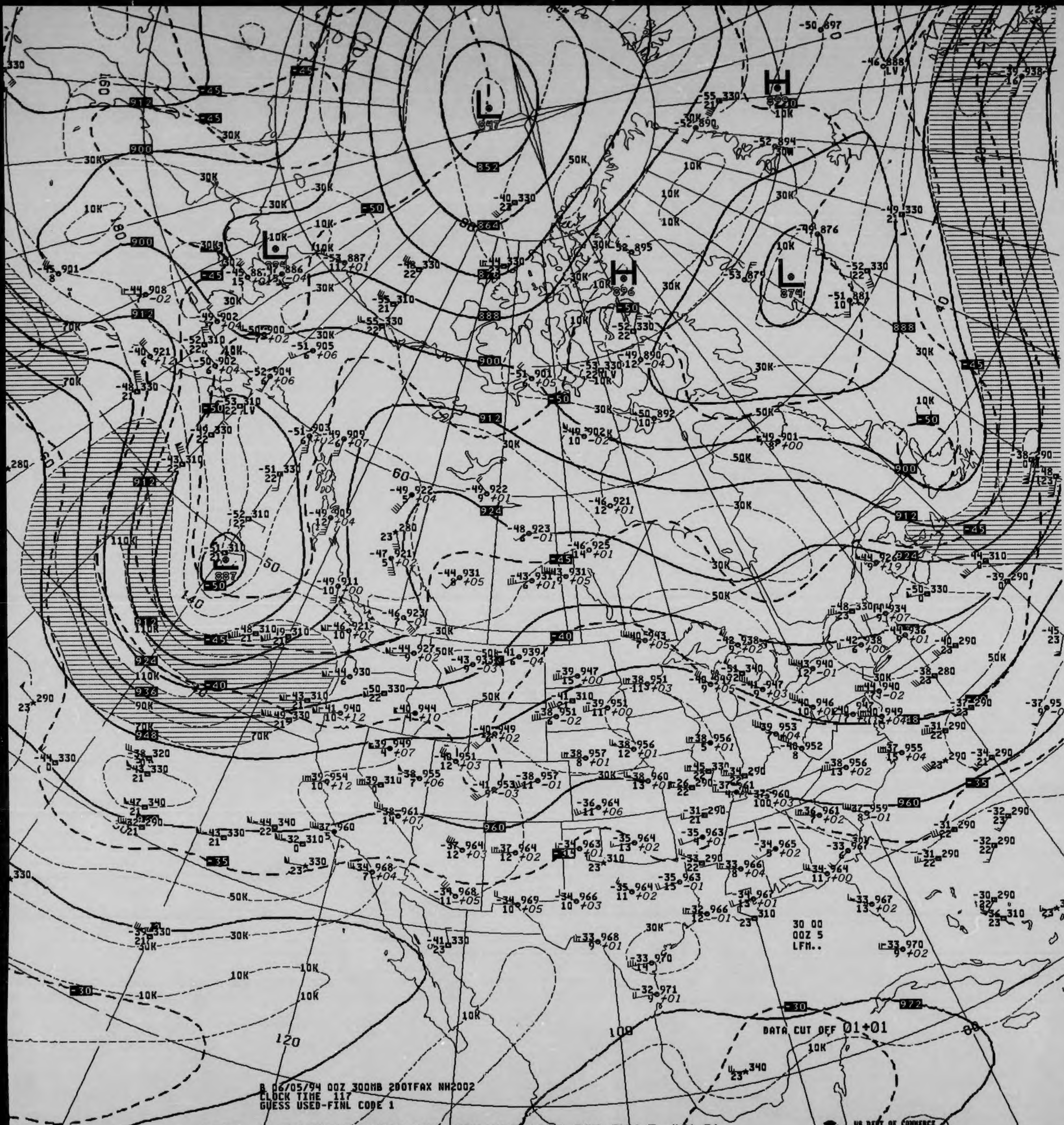
L
947
852
864
876
888
900
912
924
936
948
960
972
H
896
L
879
H
L
887
10K
30K
50K
70K
90K
110K
-30
-35
-40
-45
-50
60
50
40
80
100
120
140
160
180
30 00
00Z 5
LFM..
DATA CUT OFF 01+01
US DEPT OF COMMERCE
NOAA/NWS/NMC WASHINGTON

B 06/05/94 00Z 300MB 200TFAX NH2002
CLOCK TIME 117
GUESS USED-FINL CODE 1

V038 .. 300MB ANALYSIS HEIGHTS/ISOTACHS 00Z SUN 5 JUN 94

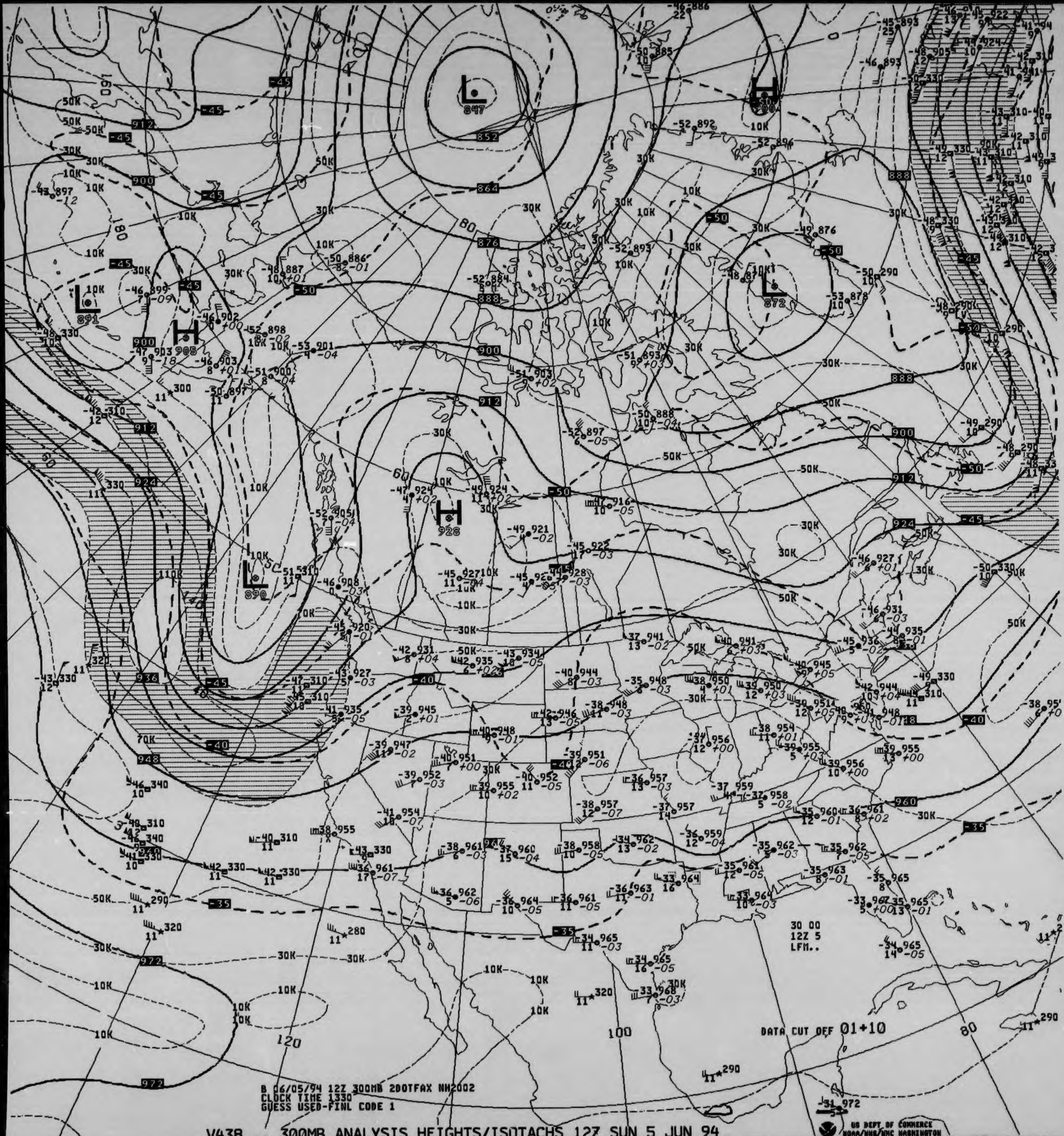
L
847
L
891
H
908
L
890
H
928
L
872
H
900
852
864
876
888
900
912
924
936
948
960
972
-45
-50
-40
-35
30K
50K
10K
70K
110K
30 00
12Z 5
LFM..
DATA CUT OFF 01+10
US DEPT OF COMMERCE
NOAA/NWS/NMC WASHINGTON

B 06/05/94 12Z 300MB 2DOTFAX NH2002
CLOCK TIME 1330
GUESS USED-FINL CODE 1

V438 .. 300MB ANALYSIS HEIGHTS/ISOTACHS 12Z SUN 5 JUN 94

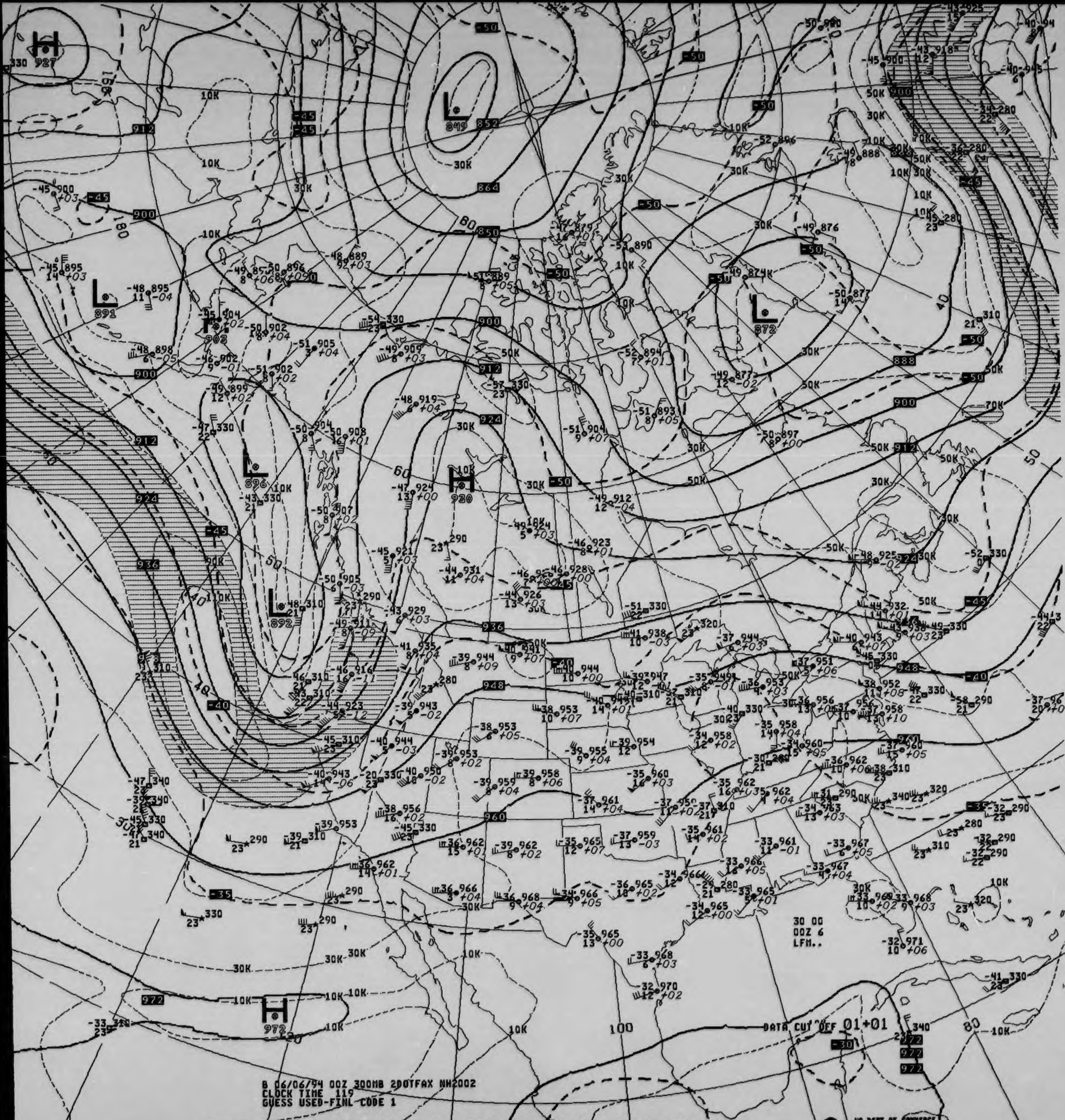
DATA CUT OFF 01+01
30 00
00Z 6
LFM..

B 06/06/94 00Z 300MB 2DOTFAX NH2002
CLOCK TIME 119
GUESS USED-FINL CODE 1

V038 .. 300MB ANALYSIS HEIGHTS/ISOTACHS 00Z MON 6 JUN 94

US DEPT OF COMMERCE
NOAA/NWS/NMC WASHINGTON

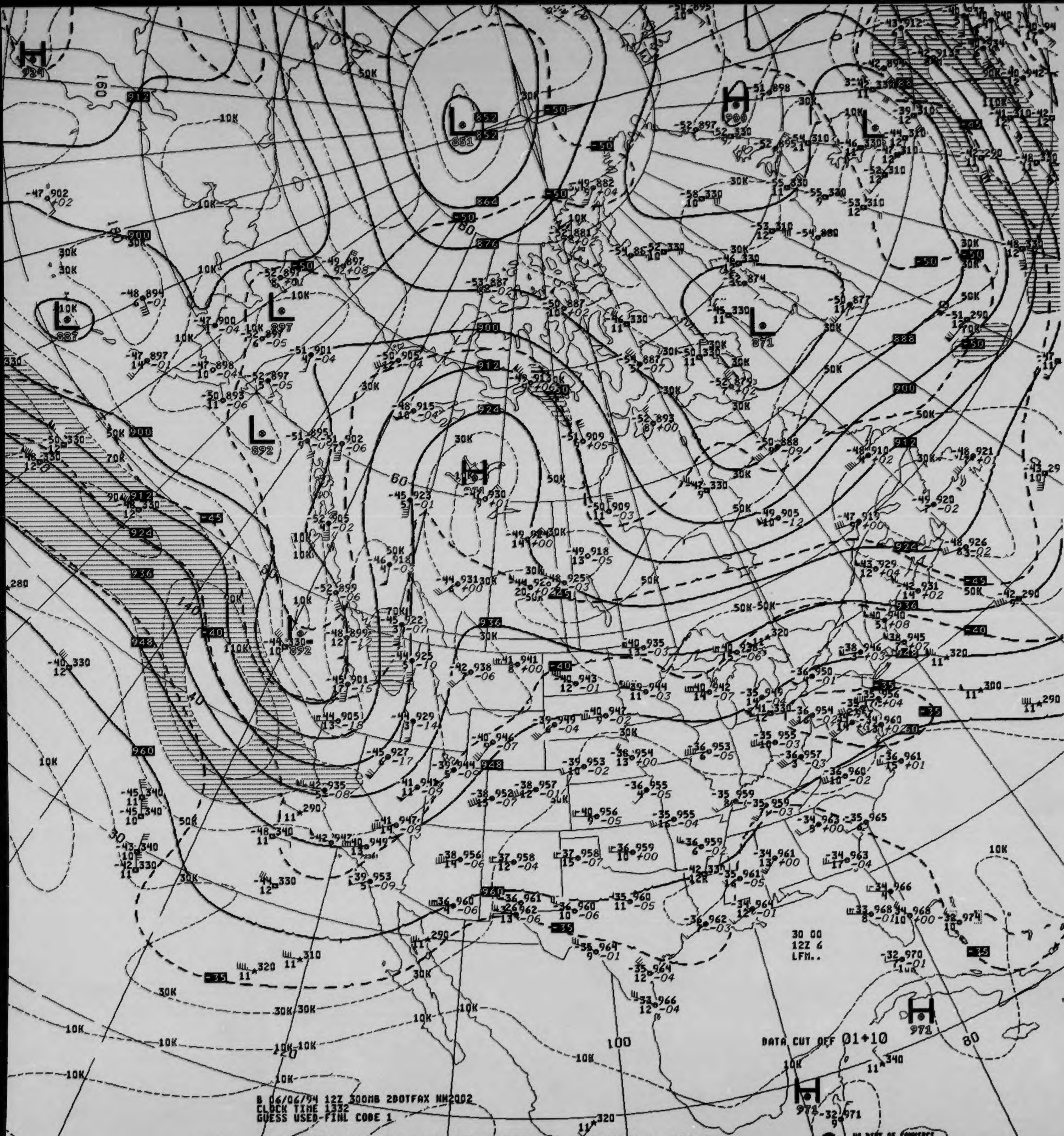
B 06/06/94 12Z 300MB 2DOTFAX NH2002
CLOCK TIME 1332
GUESS USED-FINL CODE 1
DATA CUT OFF 01+10
30 00
12Z 6
LFM..
US DEPT OF COMMERCE
NOAA/NWS/NMC WASHINGTON
H
924
912
L
851
852
864
876
H
900
L
897
L
887
L
892
L
871
888
900
912
924
H
930
936
948
960
L
892
H
971
H
971
-50
-45
-40
-35
10K
30K
50K
70K
110K
160
140
120
100
80
60
40
30

V438 .. 300MB ANALYSIS HEIGHTS/ISOTACHS 12Z MON 6 JUN 94

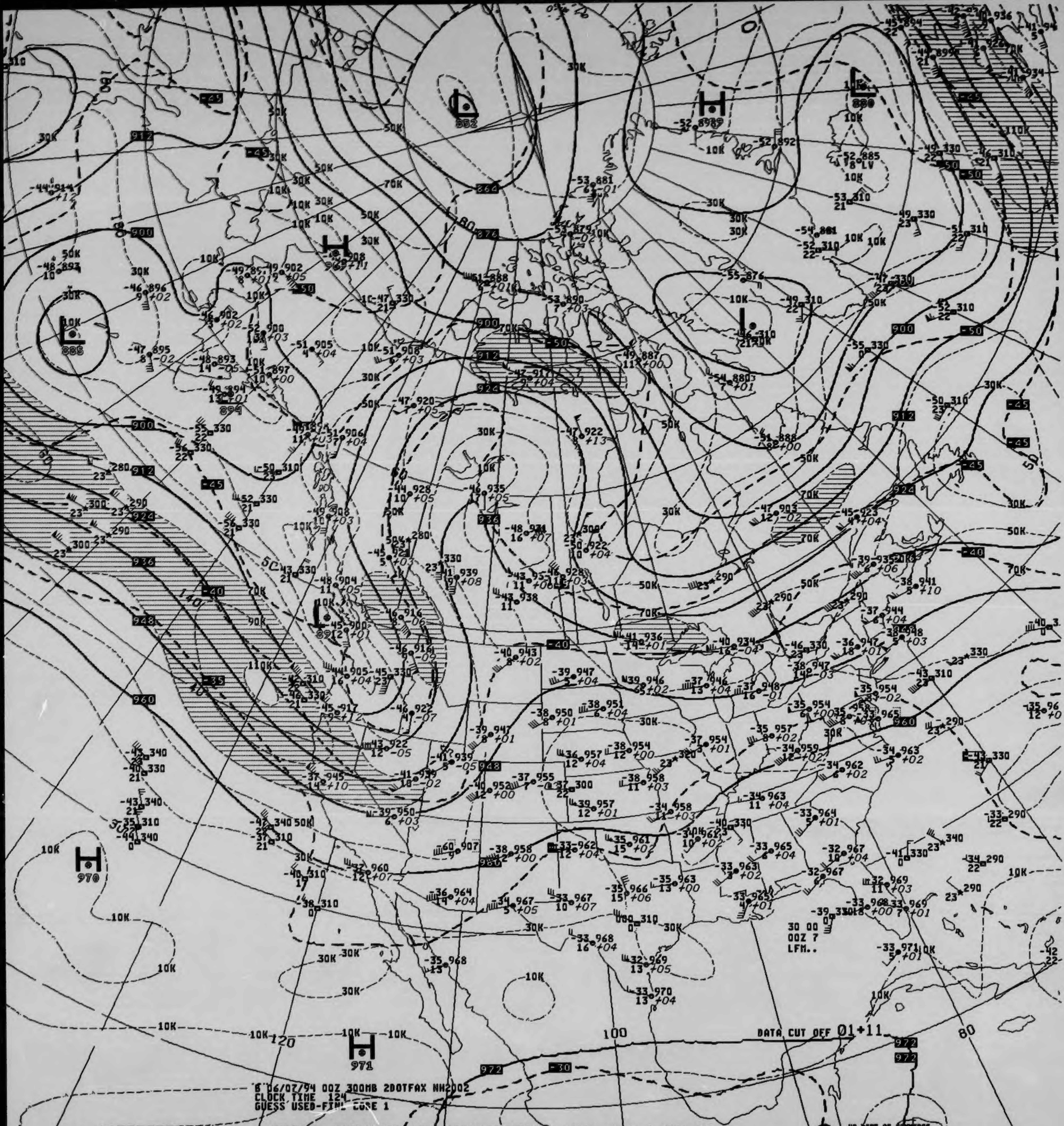
6 06/07/94 00Z 300MB 200TFAX NH2002
CLOCK TIME 124
GUESS USED-FINL CODE 1
DATA CUT OFF 01+11
30 00
00Z 7
LFM..
US DEPT OF COMMERCE
NOAA/NWS/NMC WASHINGTON
120
100
80

V038 .. 300MB ANALYSIS HEIGHTS/ISOTACHS 00Z TUE 7 JUN 94

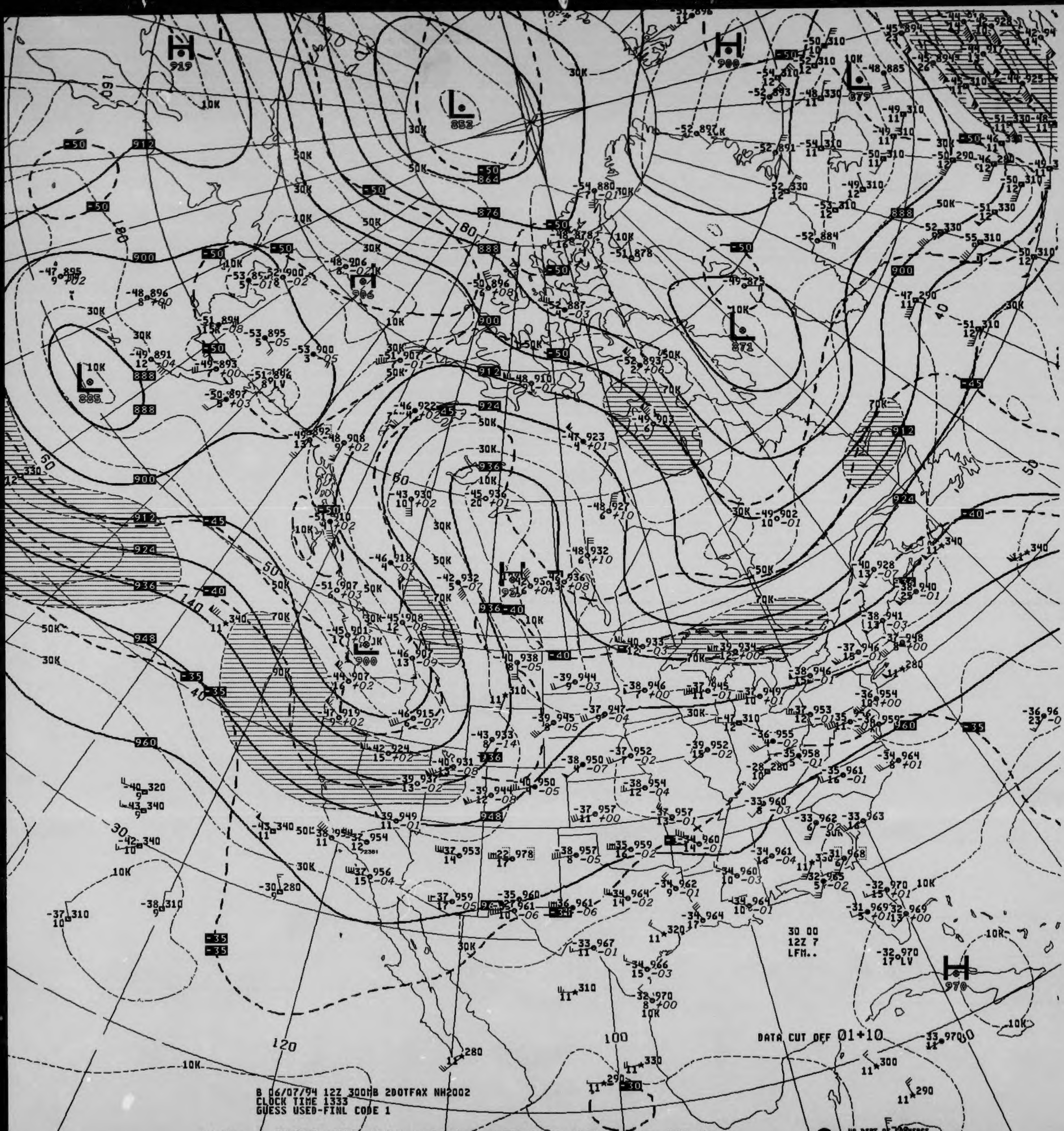

B 06/07/94 12Z 300MB 2DOTFAX NH2002
CLOCK TIME 1333
GUESS USED-FINL CODE 1

30 00
12Z 7
LFM..

DATA CUT OFF 01+10

V438 .. 300MB ANALYSIS HEIGHTS/ISOTACHS 12Z TUE 7 JUN 94

US DEPT OF COMMERCE
NOAA/NWS/NMC WASHINGTON

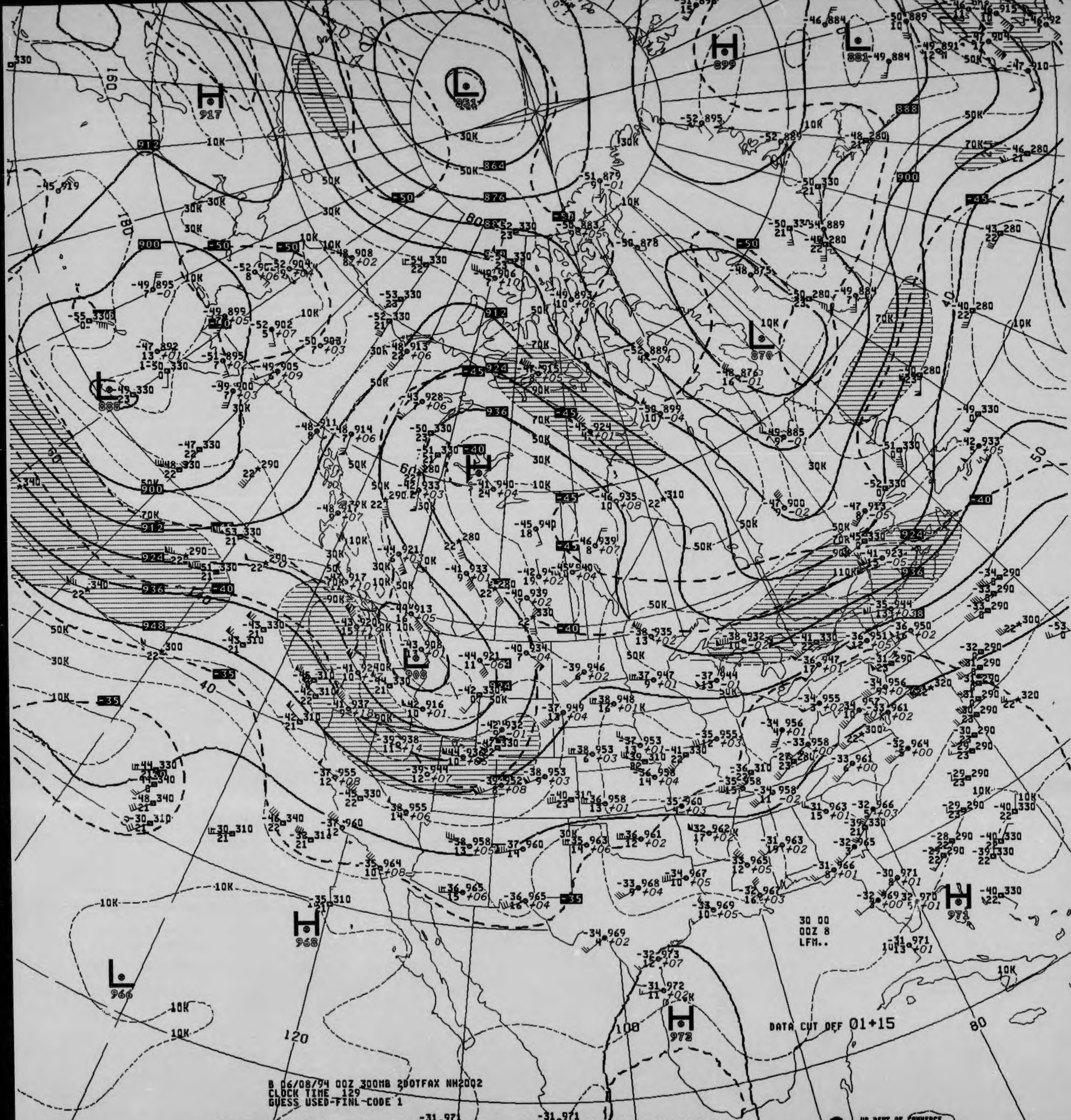
B 06/08/94 00Z 300MB 200TFAX NH2002
CLOCK TIME 129
GUESS USED-FINL-CODE 1
DATA CUT OFF 01+15
30 00
00Z 8
LFM..
US DEPT OF COMMERCE
NOAA/NWS/NMC WASHINGTON

V038 .. 300MB ANALYSIS HEIGHTS/ISOTACHS 00Z WED 8 JUN 94

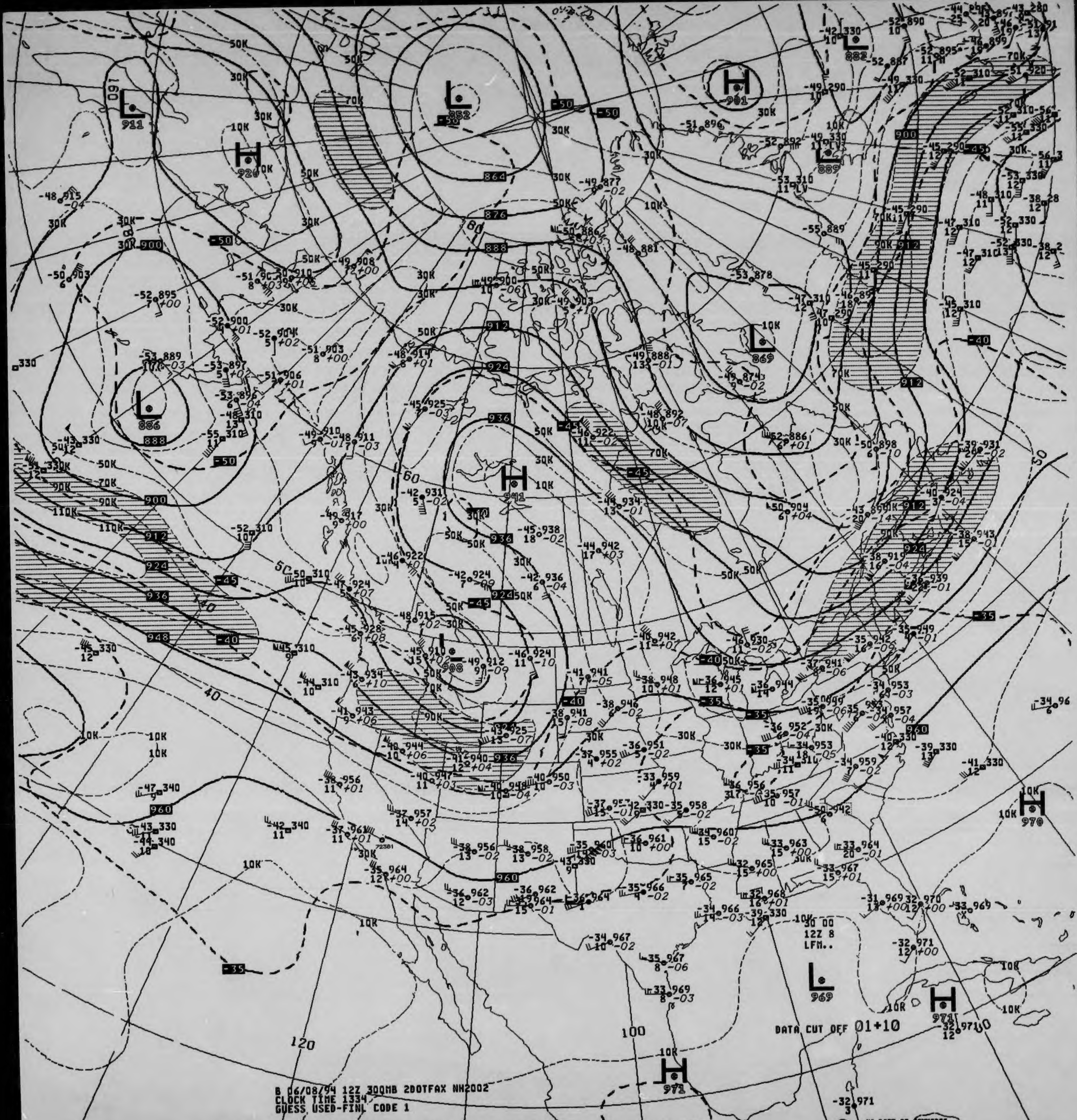
B 06/08/94 12Z 300MB 2DOTFAX NH2002
CLOCK TIME 1334
GUESS USED-FINL CODE 1
DATA CUT OFF 01+10
30 00
12Z 8
LFM..
US DEPT OF COMMERCE
NOAA/NWS/NMC WASHINGTON
L 911
H 920
L 852
H 901
L 882
L 889
L 869
L 886
H 941
L 908
H 970
L 969
H 971
H 972
864
876
888
900
912
924
936
948
960
-50
-45
-40
-35
30K
50K
70K
90K
110K
10K
120
100
60
50
40

V438 .. 300MB ANALYSIS HEIGHTS/ISOTACHS 12Z WED 8 JUN 94

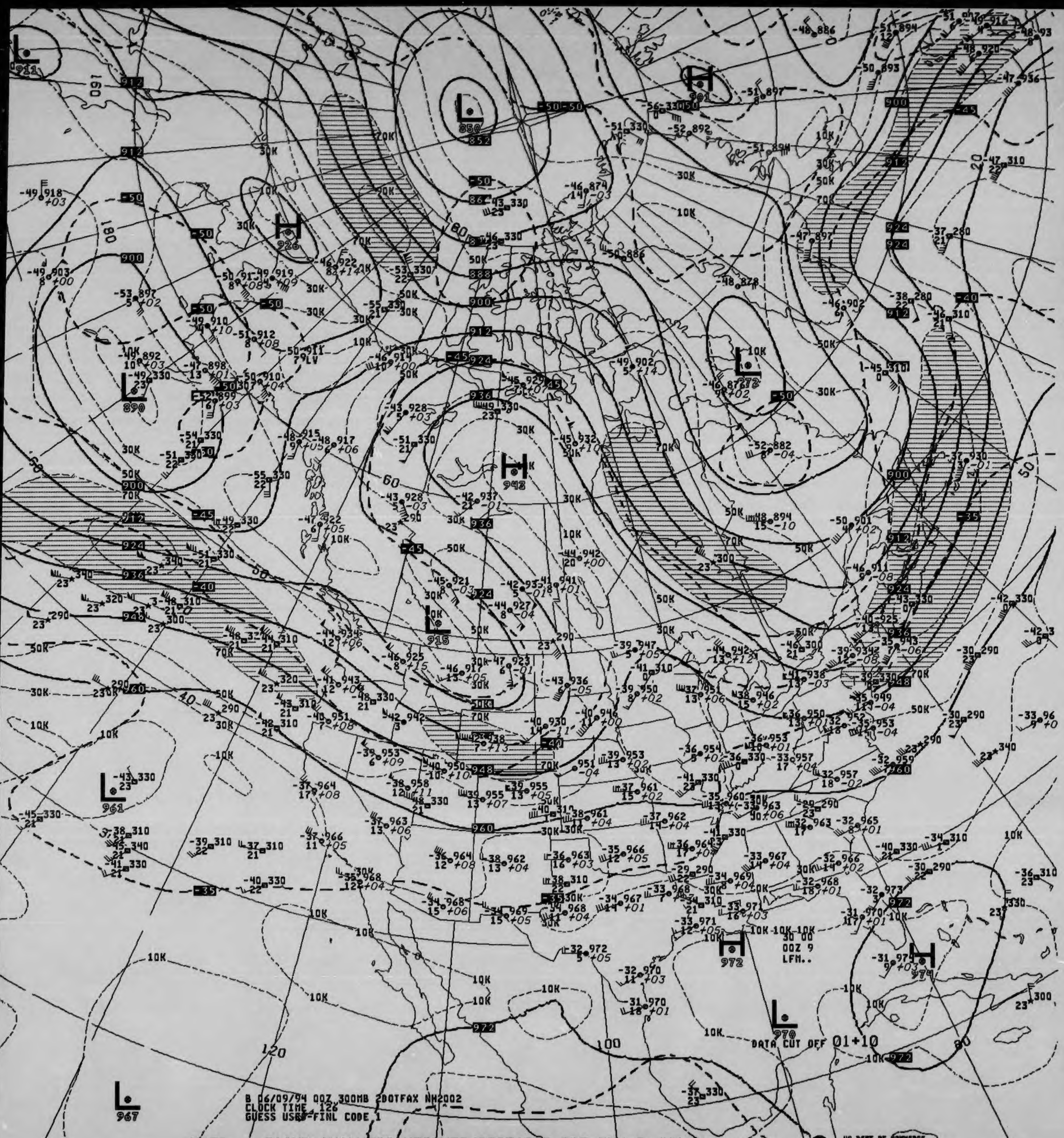
B 06/09/94 00Z 300MB 2DOTFAX NH2002
CLOCK TIME 126
GUESS USED-FINL CODE 1
DATA CUT OFF 01+10
30 00
00Z 9
LFM..

V038 .. 300MB ANALYSIS HEIGHTS/ISOTACHS 00Z THU 9 JUN 94

US DEPT OF COMMERCE
NOAA/NWS/NMC WASHINGTON

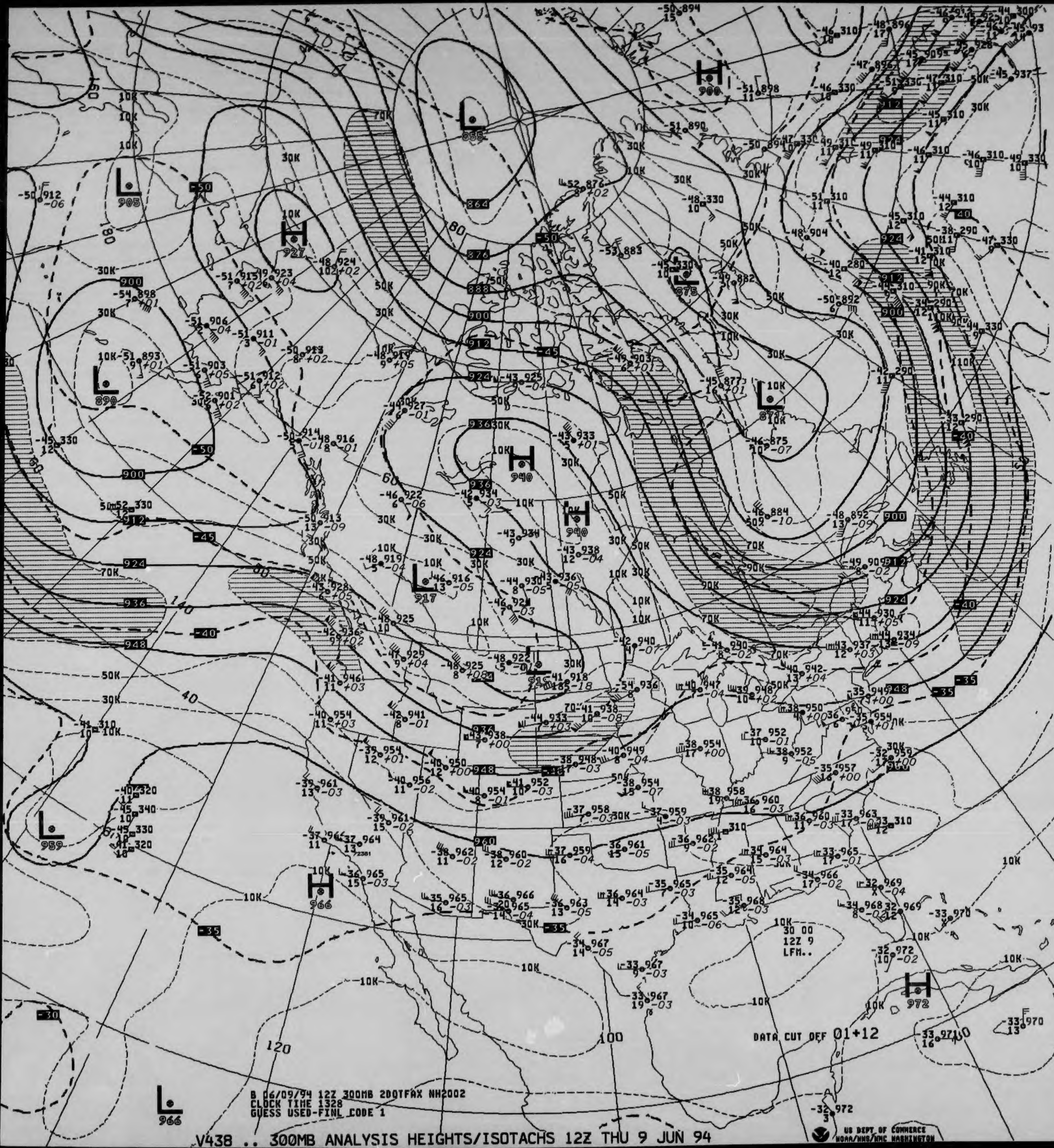
L 855
L 905
H 927
L 890
H 900
L 875
L 875
H 940
H 940
L 917
L 916
L 959
H 966
L 966
H 972
30 00
12Z 9
LFM..
DATA CUT OFF 01+12

B 06/09/94 12Z 300MB 2DOTFAX NH2002
CLOCK TIME 1328
GUESS USED-FINL CODE 1

V438 .. 300MB ANALYSIS HEIGHTS/ISOTACHS 12Z THU 9 JUN 94

US DEPT OF COMMERCE
NOAA/NWS/NMC WASHINGTON

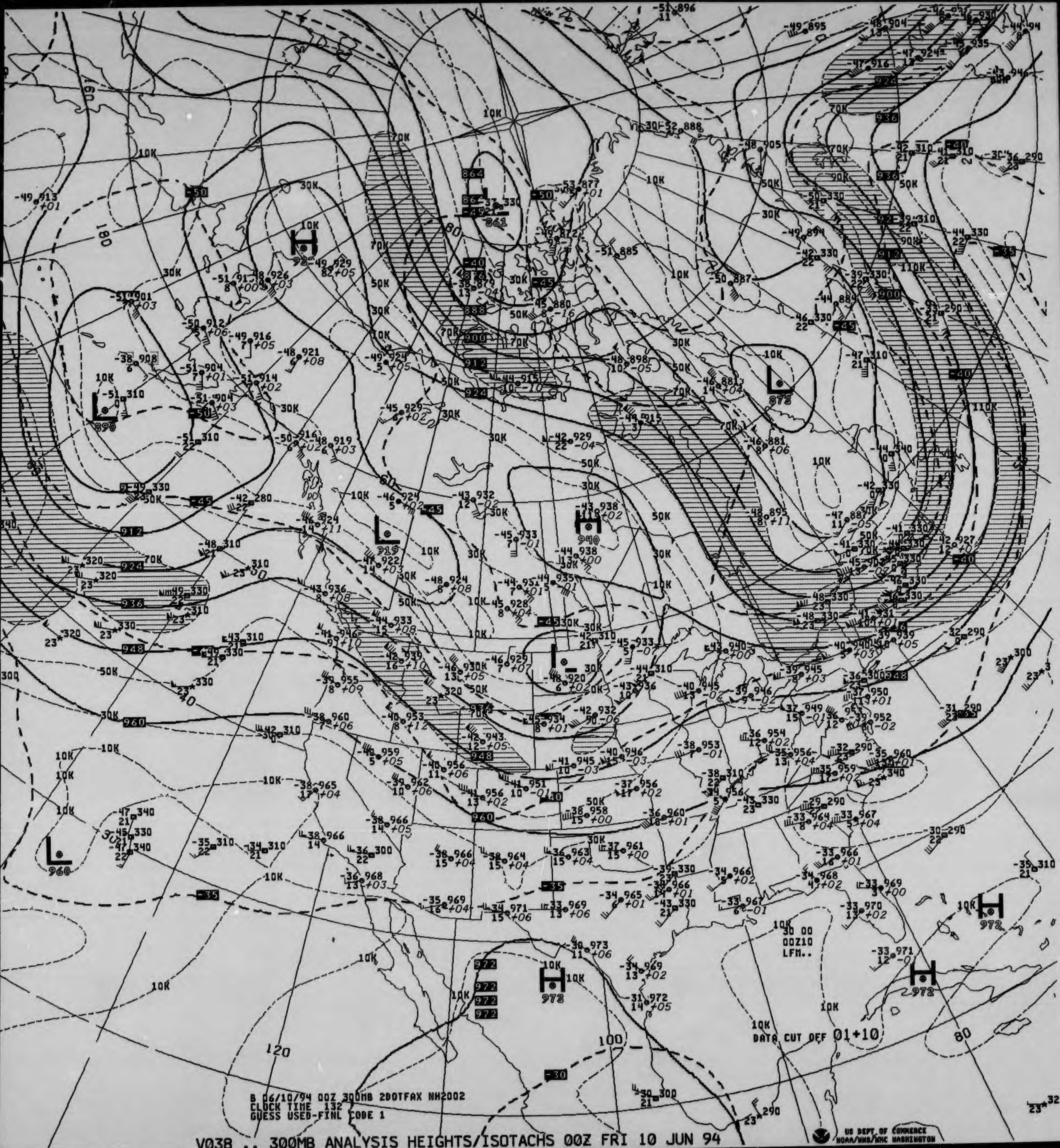
DATA CUT OFF 01+10
30 00
00Z10
LFM..
180
120
100
80

B 06/10/94 00Z 300MB 200TFAX NH2002
CLOCK TIME 132
GUESS USED-FINL CODE 1

V038 .. 300MB ANALYSIS HEIGHTS/ISOTACHS 00Z FRI 10 JUN 94

US DEPT OF COMMERCE
NOAA/NWS/NMC WASHINGTON

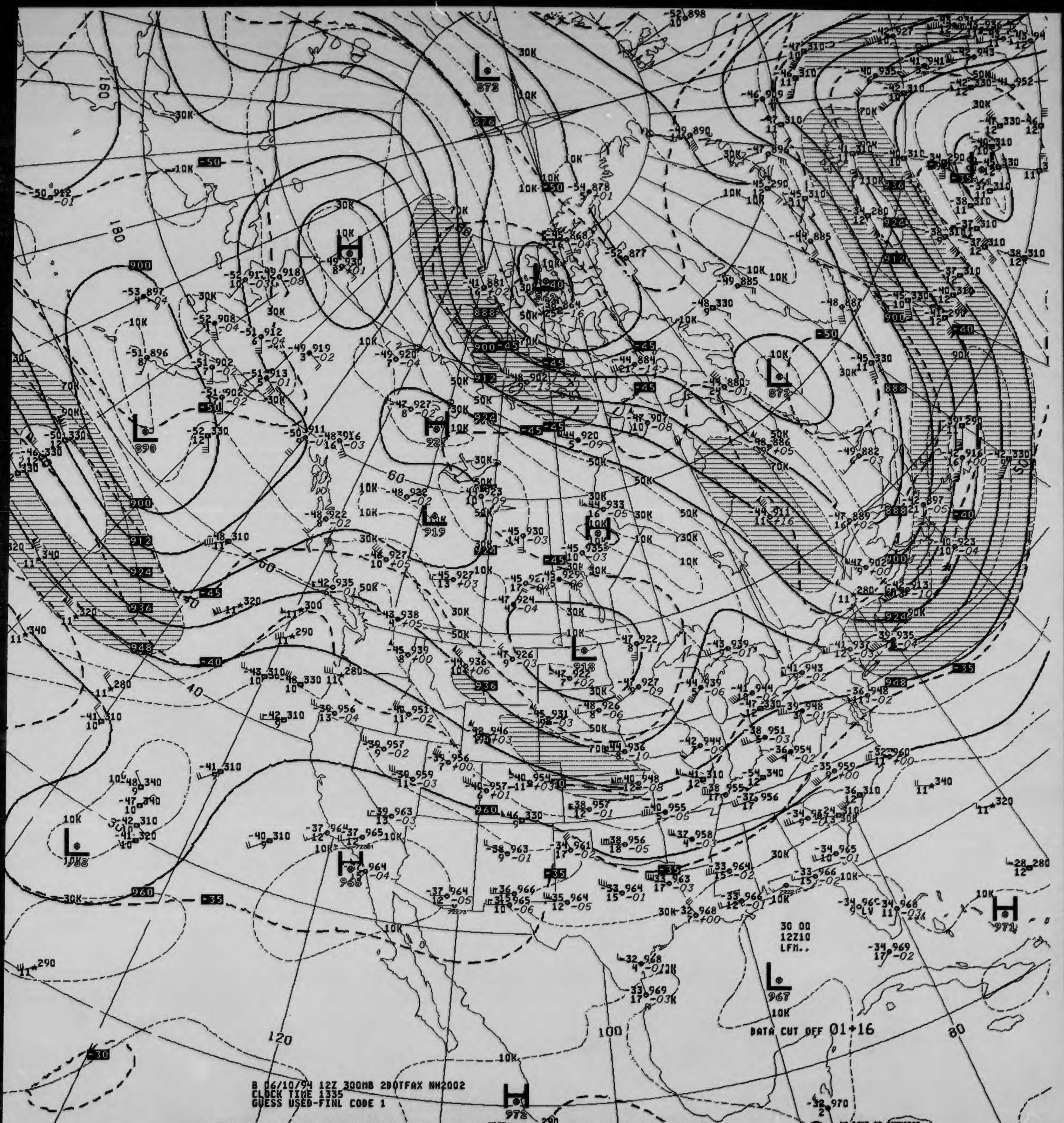
B 06/10/94 12Z 300MB 2DOTFAX NH2002
CLOCK TIME 1335
GUESS USED-FINL CODE 1
DATA CUT OFF 01+16
30 00
12Z10
LFM..
US DEPT OF COMMERCE
NOAA/NWS/NMC WASHINGTON
160
180
120
100
80
60
40
L 872
H
L 890
L 919
L 918
L 872
L 967
H 965
H 971
H 972

V438 .. 300MB ANALYSIS HEIGHTS/ISOTACHS 12Z FRI 10 JUN 94

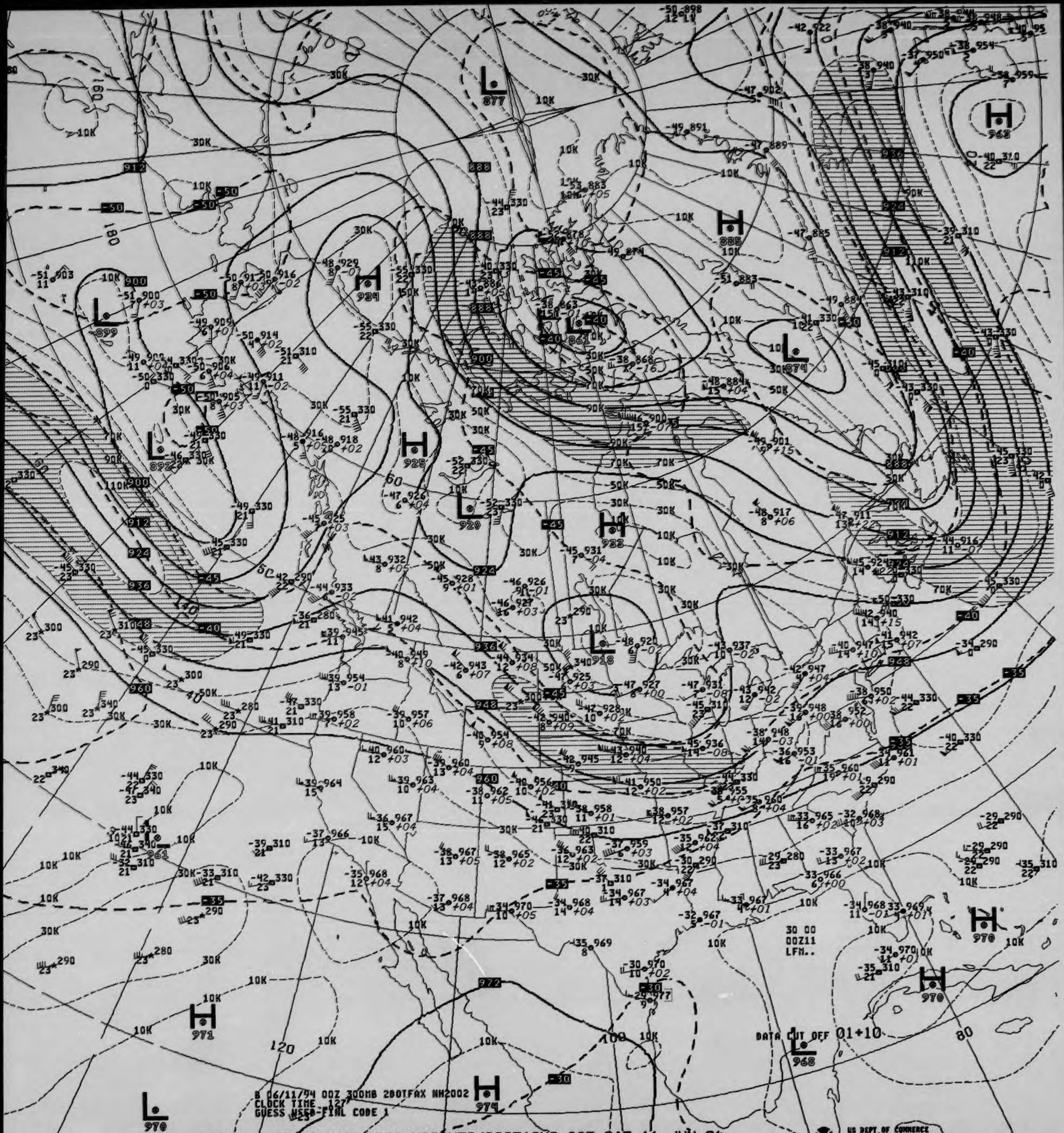

B 06/11/94 00Z 300MB 200TFAX NH2002
CLOCK TIME 127
GUESS U560-FINAL CODE 1
DATA CUT OFF 01+10
30 00
00Z11
LFM..
US DEPT OF COMMERCE
NOAA/NWS/NMC WASHINGTON
L 877
H 963
H 885
L 899
H 934
L 861
L 879
L 892
H 925
L 920
H 933
L 918
H 970
H 970
H 971
L 968
H 974
L 970

V038 .. 300MB ANALYSIS HEIGHTS/ISOTACHS 00Z SAT 11 JUN 94

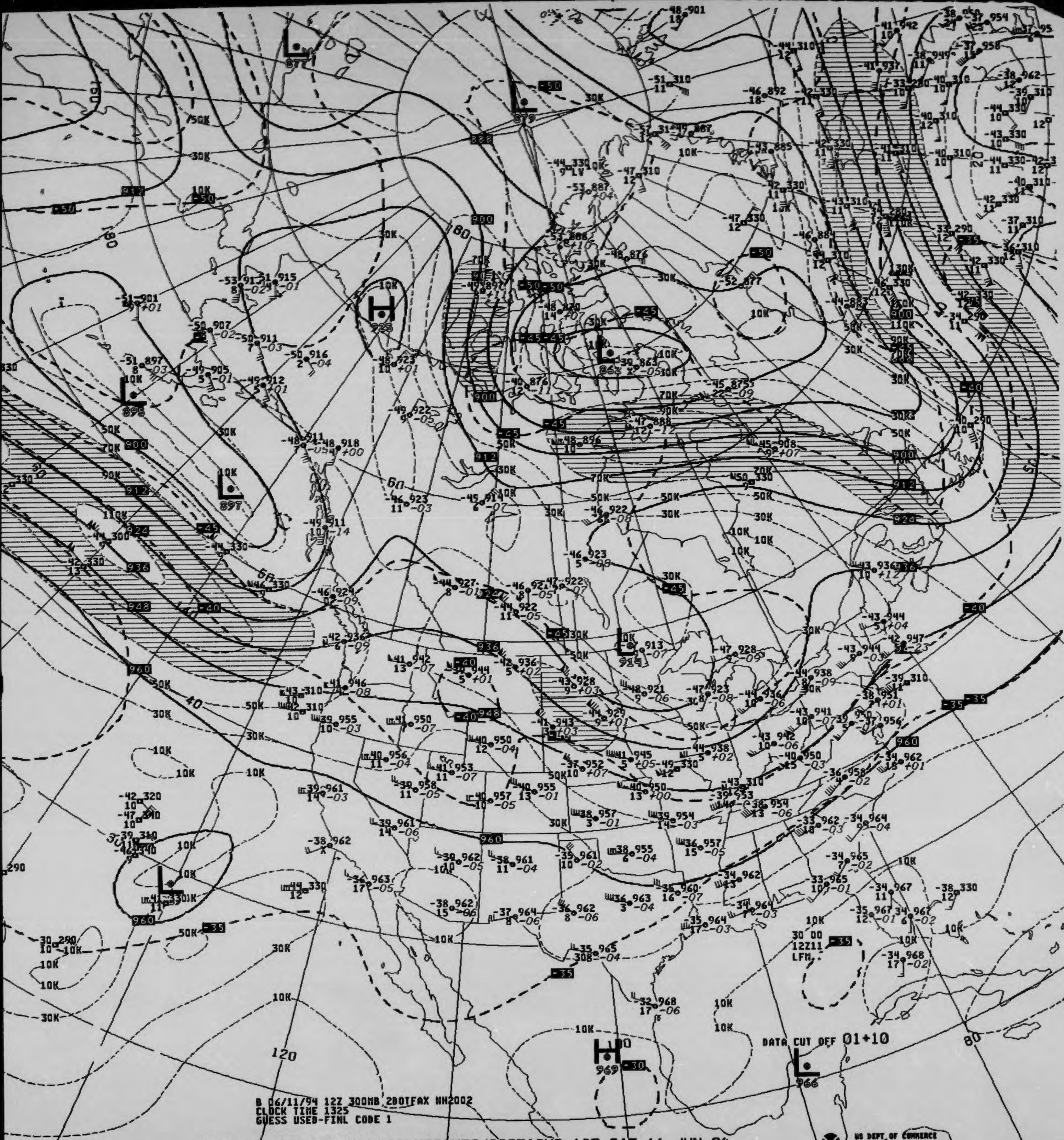
DATA CUT OFF 01+10
30 00
12Z11
LFM
H
925
H
969
L
877
L
879
L
862
L
895
L
897
L
914
L
966

B 06/11/94 12Z 300MB 2DOTFAX NH2002
CLOCK TIME 1325
GUESS USED-FINL CODE 1

V438 .. 300MB ANALYSIS HEIGHTS/ISOTACHS 12Z SAT 11 JUN 94

US DEPT OF COMMERCE
NOAA/NWS/NMC WASHINGTON

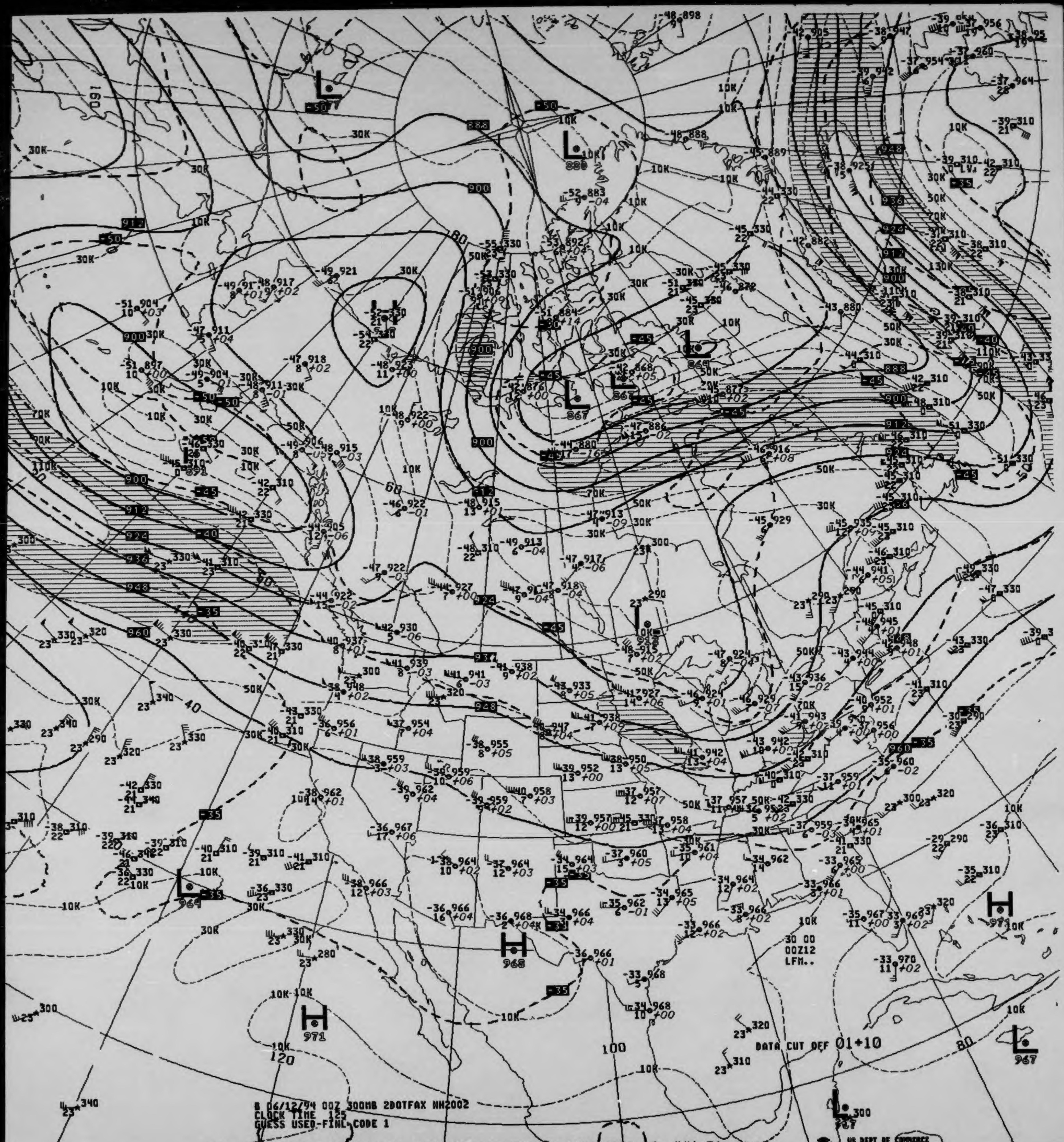
B 06/12/94 00Z 300MB 200TFAX NH2002
CLOCK TIME 125
GUESS USED-FINL CODE 1
DATA CUT OFF 01+10
30 00
00Z12
LFM..
US DEPT OF COMMERCE
NOAA/NWS/NMC WASHINGTON

V038 .. 300MB ANALYSIS HEIGHTS/ISOTACHS 00Z SUN 12 JUN 94

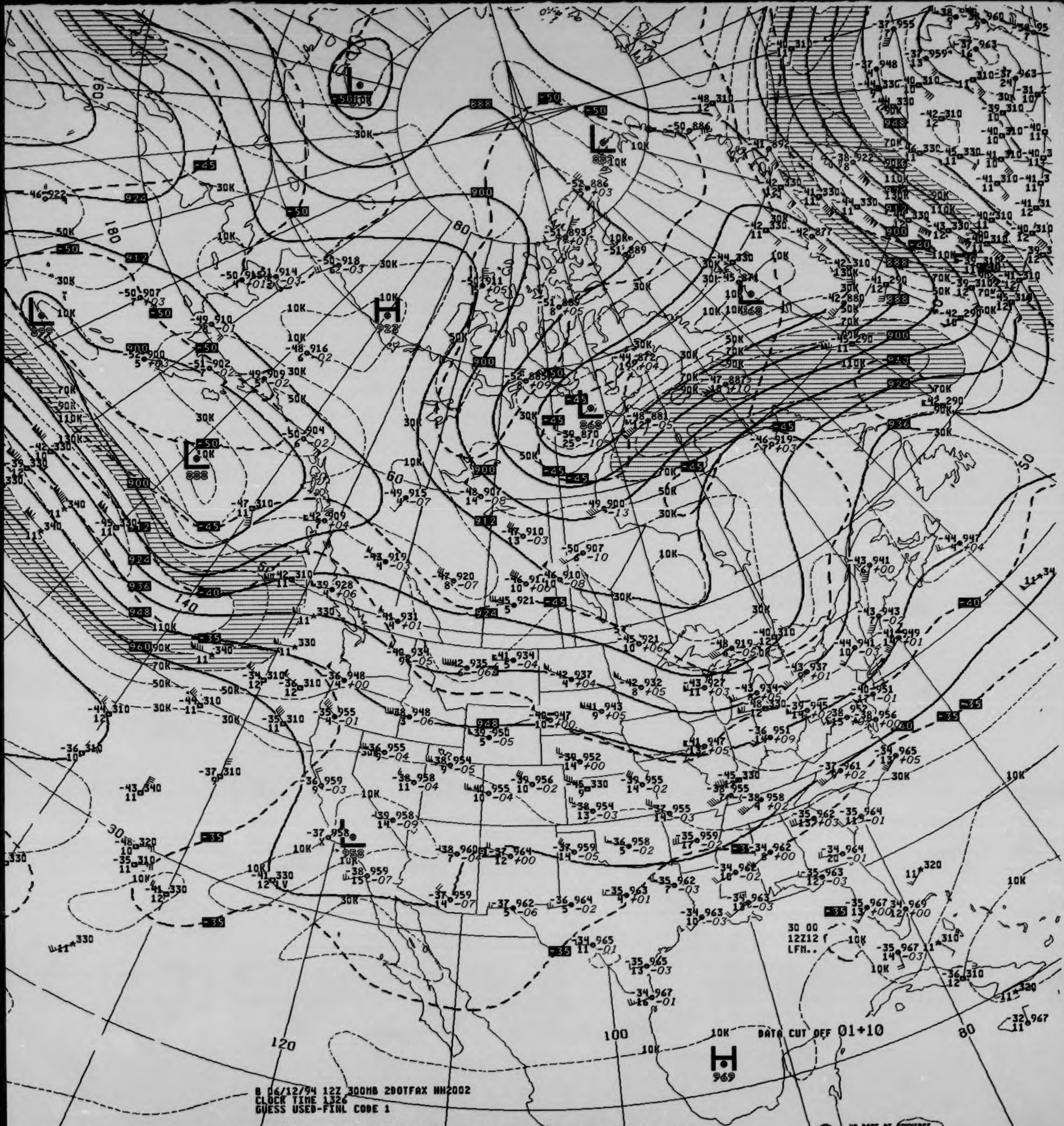
DATA CUT OFF 01+10
30 00
12Z12
LFM..
B 06/12/94 12Z 300MB 20OTFAX NH2002
CLOCK TIME 1326
GUESS USED-FINL CODE 1
US DEPT OF COMMERCE
NOAA/NWS/NMC WASHINGTON
H
969
100
120
80

V438 .. 300MB ANALYSIS HEIGHTS/ISOTACHS 12Z SUN 12 JUN 94

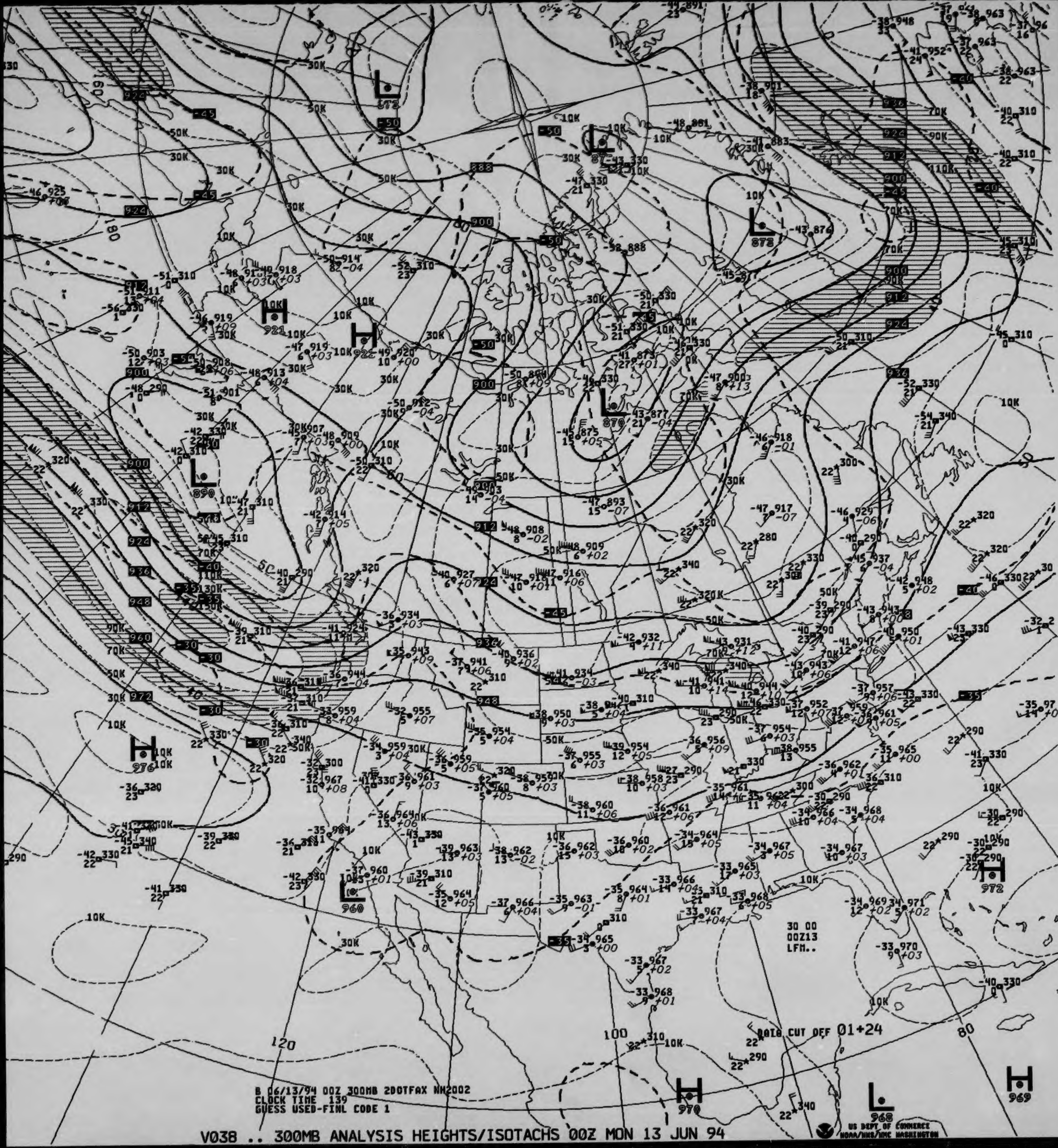
DATA CUT OFF 01+24
30 00
00Z13
LFM..
US DEPT OF COMMERCE
NOAA/NWS/NMC WASHINGTON

B 06/13/94 00Z 300MB 2DOTFAX NH2002
CLOCK TIME 139
GUESS USED-FINL CODE 1

V038 .. 300MB ANALYSIS HEIGHTS/ISOTACHS 00Z MON 13 JUN 94
]


DATA CUT OFF 01+22
30 00
12Z13
LFM..

B 06/13/94 12Z 300MB 20OTFAX NH2002
CLOCK TIME 1347
GUESS USED-FINL CODE 1

V438 .. 300MB ANALYSIS HEIGHTS/ISOTACHS 12Z MON 13 JUN 94

US DEPT OF COMMERCE
NOAA/NWS/NMC WASHINGTON

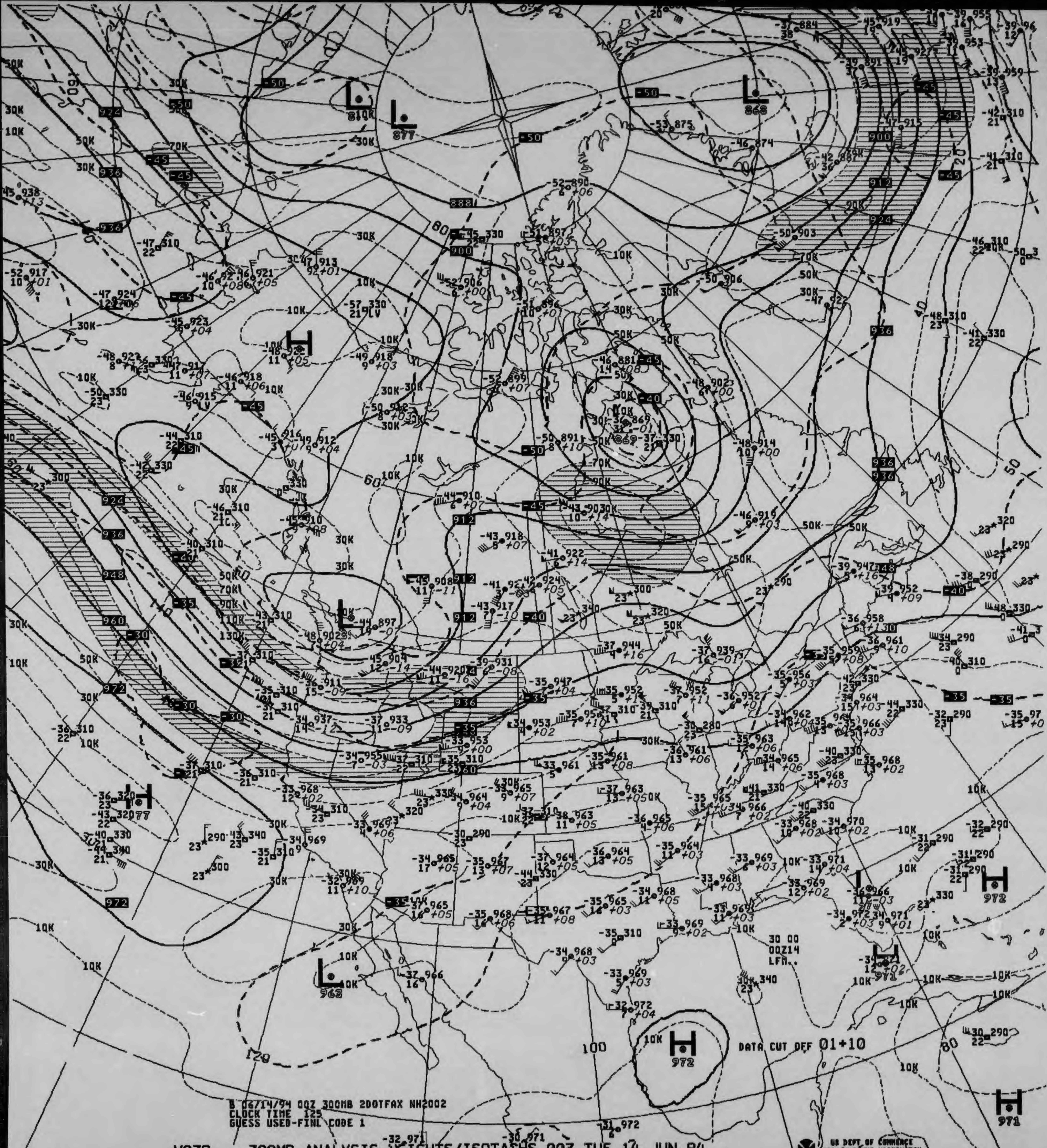

B 06/14/94 00Z 300MB 2DOTFAX NH2002
CLOCK TIME 125
GUESS USED-FINL CODE 1
DATA CUT OFF 01+10
30 00
00Z14
LFM..

V038 .. 300MB ANALYSIS HEIGHTS/ISOTACHS 00Z TUE 14 JUN 94

US DEPT OF COMMERCE
NOAA/NWS/NMC WASHINGTON

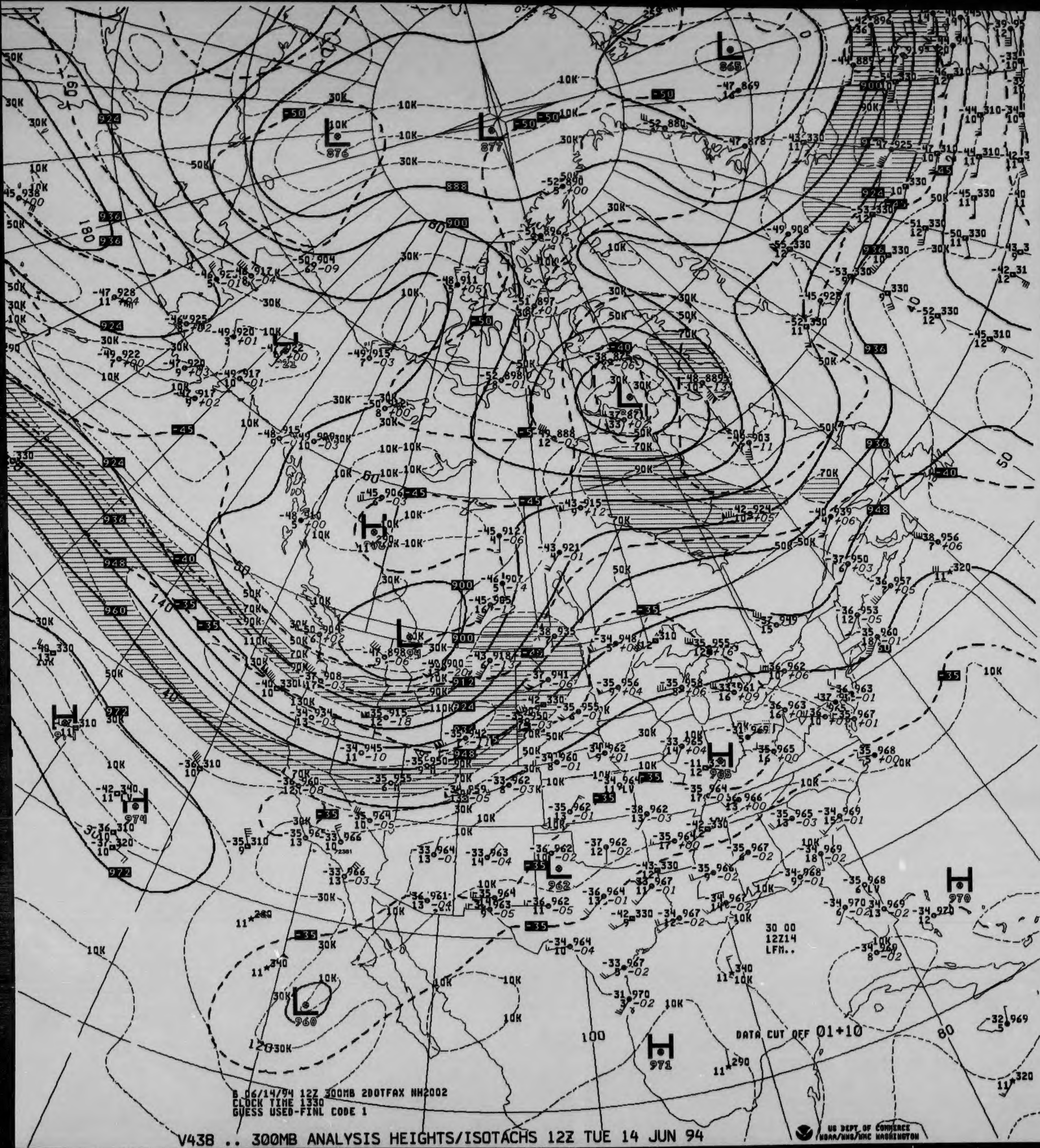
B 06/14/94 12Z 300MB 2DOTFAX NH2002
CLOCK TIME 1330
GUESS USED-FINL CODE 1
DATA CUT OFF 01+10
30 00
12Z14
LFM..
US DEPT OF COMMERCE
NOAA/NWS/NMC WASHINGTON

V438 .. 300MB ANALYSIS HEIGHTS/ISOTACHS 12Z TUE 14 JUN 94

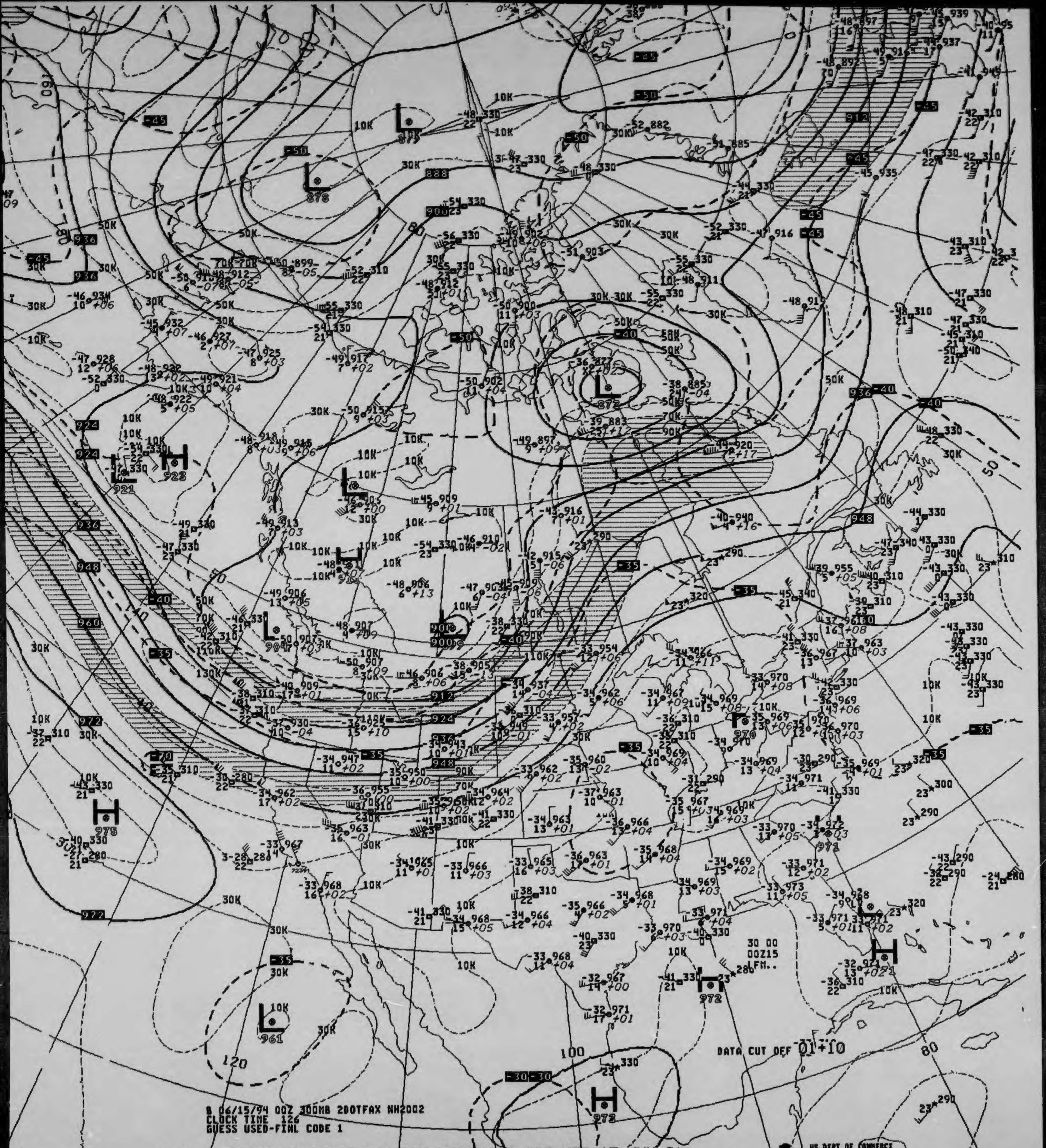

DATA CUT OFF 01+10
30 00
00Z15
LFM..

B 06/15/94 00Z 300MB 2DOTFAX NH2002
CLOCK TIME 126
GUESS USED-FINL CODE 1

V038 .. 300MB ANALYSIS HEIGHTS/ISOTACHS 00Z WED 15 JUN 94

US DEPT OF COMMERCE
NOAA/NWS/NMC WASHINGTON

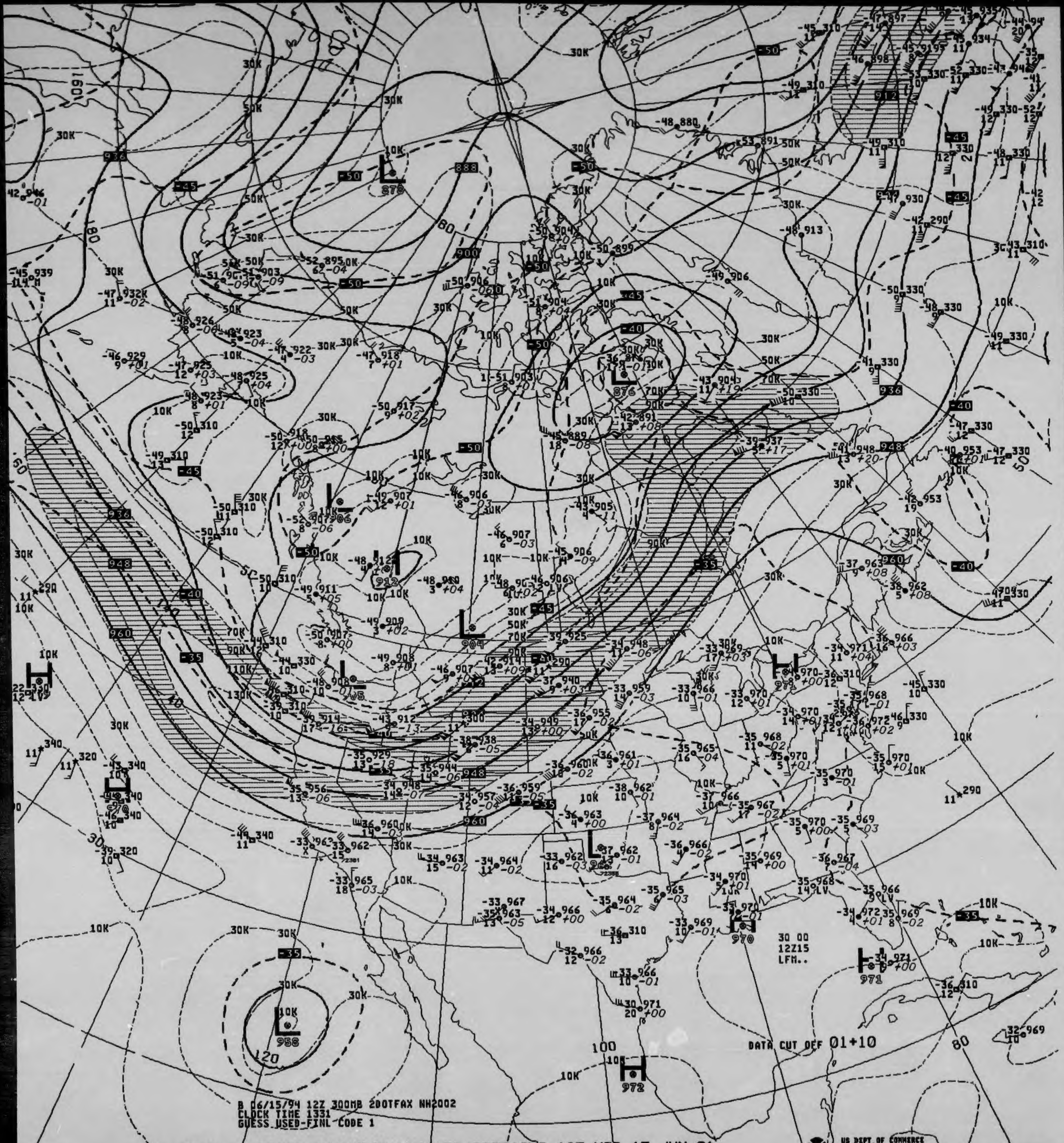
DATA CUT OFF 01+10
30 00
12Z15
LFM..

B 06/15/94 12Z 300MB 200TFAX NH2002
CLOCK TIME 1331
GUESS USED-FINL CODE 1

V438 .. 300MB ANALYSIS HEIGHTS/ISOTACHS 12Z WED 15 JUN 94

US DEPT OF COMMERCE
NOAA/NWS/NMC WASHINGTON

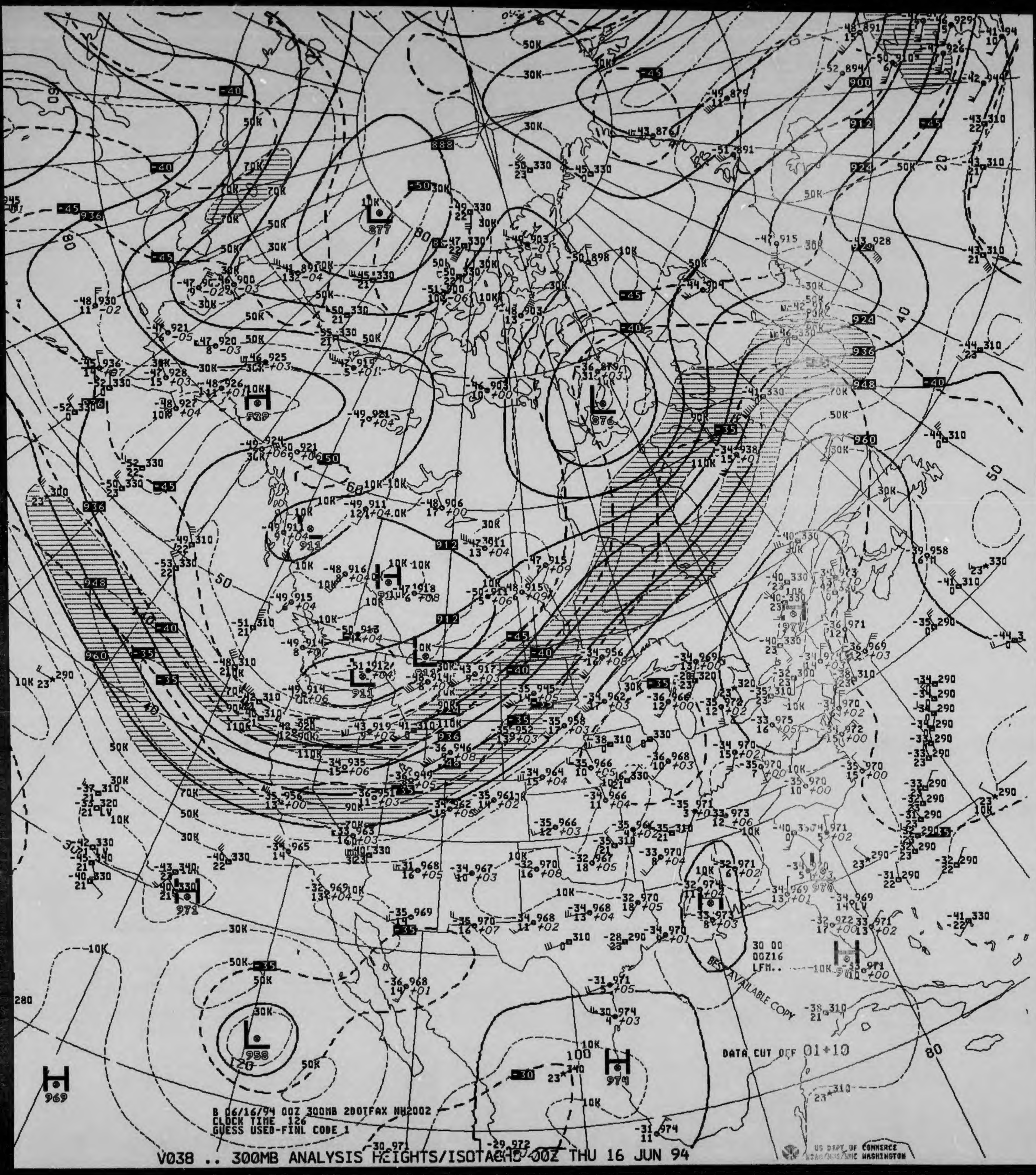
B 06/16/94 00Z 300MB 2OOTFAX NH2002
CLOCK TIME 126
GUESS USED-FINL CODE 1
30 00
00Z16
LFM..
DATA CUT OFF 01+10
BEST AVAILABLE COPY
US DEPT OF COMMERCE
NOAA/NWS/NMC WASHINGTON

V038 .. 300MB ANALYSIS HEIGHTS/ISOTACHS 00Z THU 16 JUN 94

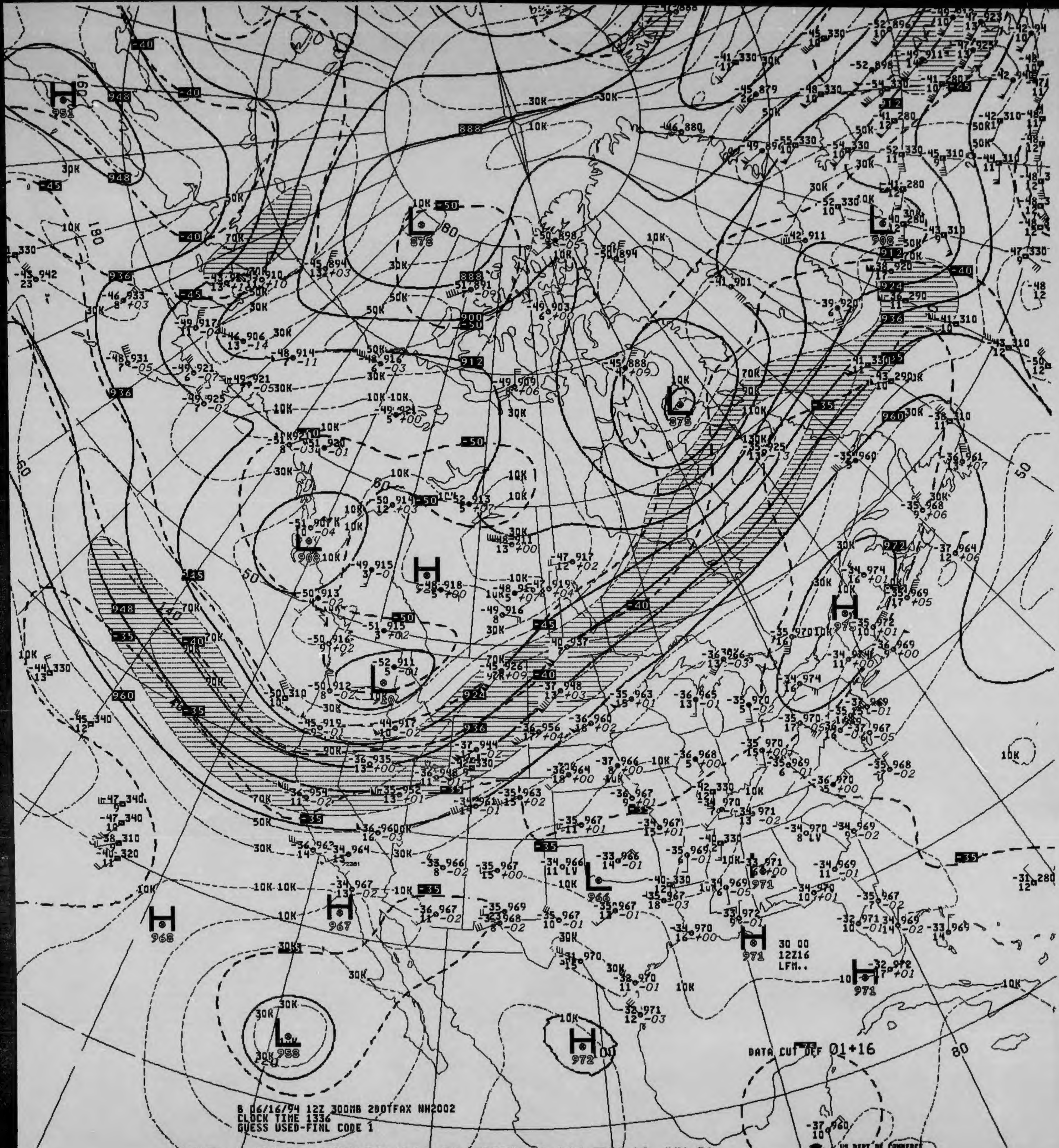
B 06/16/94 12Z 300MB 200TFAX NH2002
CLOCK TIME 1336
GUESS USED-FINL CODE 1
DATA CUT OFF 01+16
30 00
12Z16
LFM..
US DEPT OF COMMERCE
NOAA/NWS/NMC WASHINGTON

V438 .. 300MB ANALYSIS HEIGHTS/ISOTACHS 12Z THU 16 JUN 94

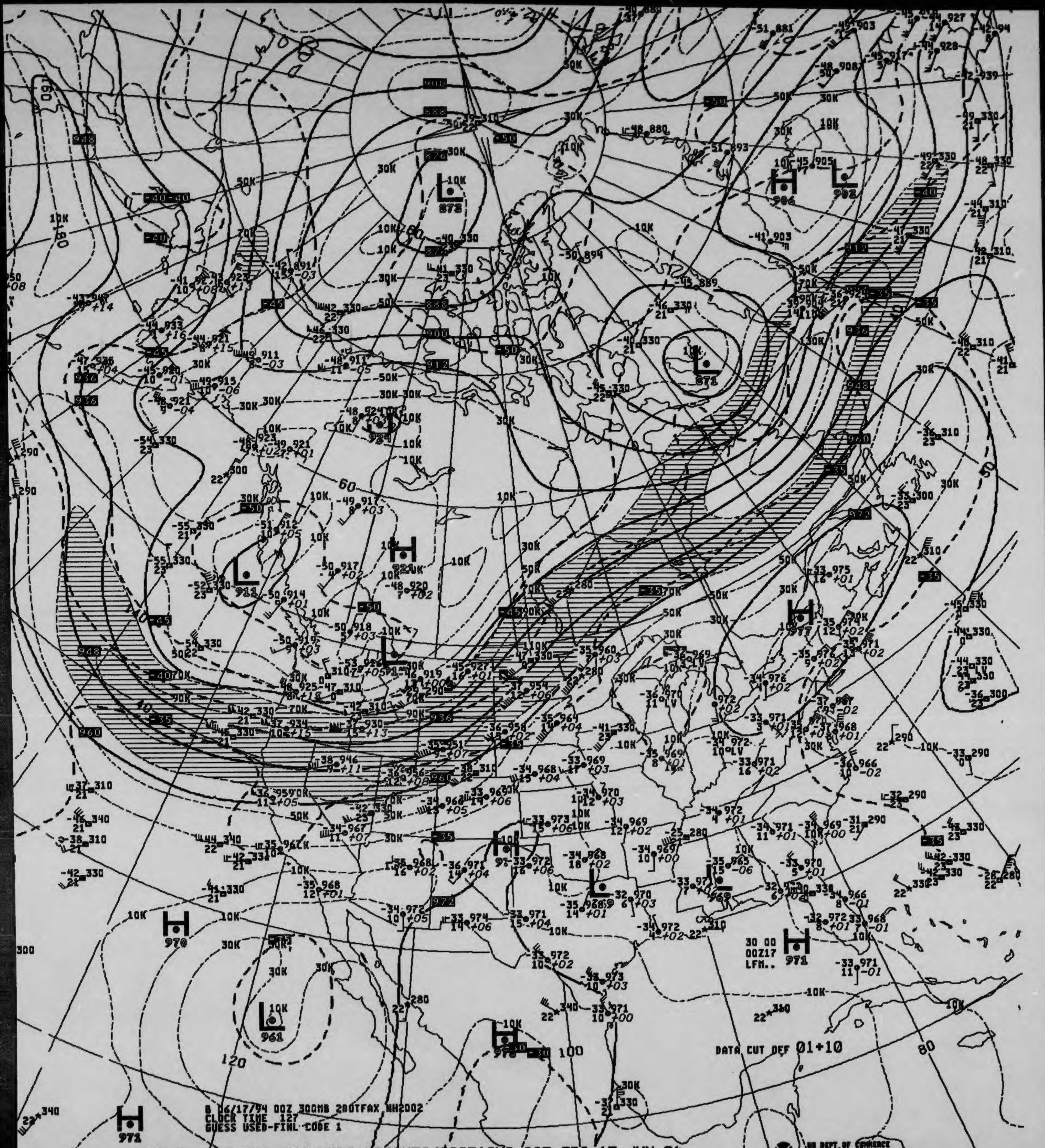
B 06/17/94 00Z 300MB 20OTFAX NH2002
CLOCK TIME 127
GUESS USED-FINL CODE 1
DATA CUT OFF 01+10
30 00
00Z17
LFM..
US DEPT OF COMMERCE NOAA/NWS/NMC WASHINGTON

V038 .. 300MB ANALYSIS HEIGHTS/ISOTACHS 00Z FRI 17 JUN 94

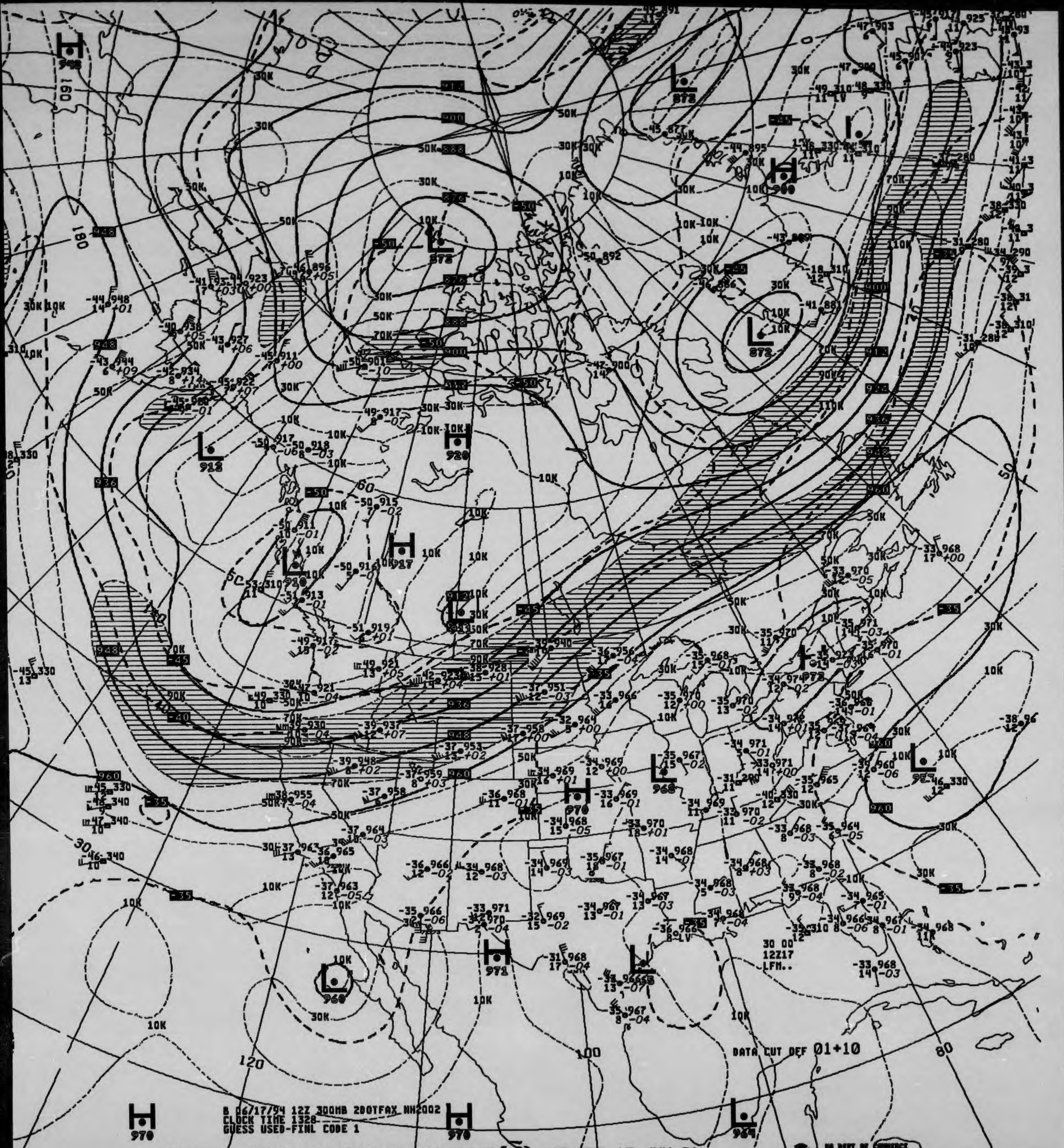
B 06/17/94 12Z 300MB 2DOTFAX NH2002
CLOCK TIME 1328
GUESS USED-FINL CODE 1
DATA CUT OFF 01+10
30 00
12Z17
LFM..
US DEPT OF COMMERCE
NOAA/NWS/NMC WASHINGTON
H 948
L 872
L 872
L 872
H 900
L 913
H 920
L 910
H 917
H 970
L 968
H 971
L 960
L 965
H 970
H 970
L 964
180
160
120
100
80
50
60

V438 .. 300MB ANALYSIS HEIGHTS/ISOTACHS 12Z FRI 17 JUN 94

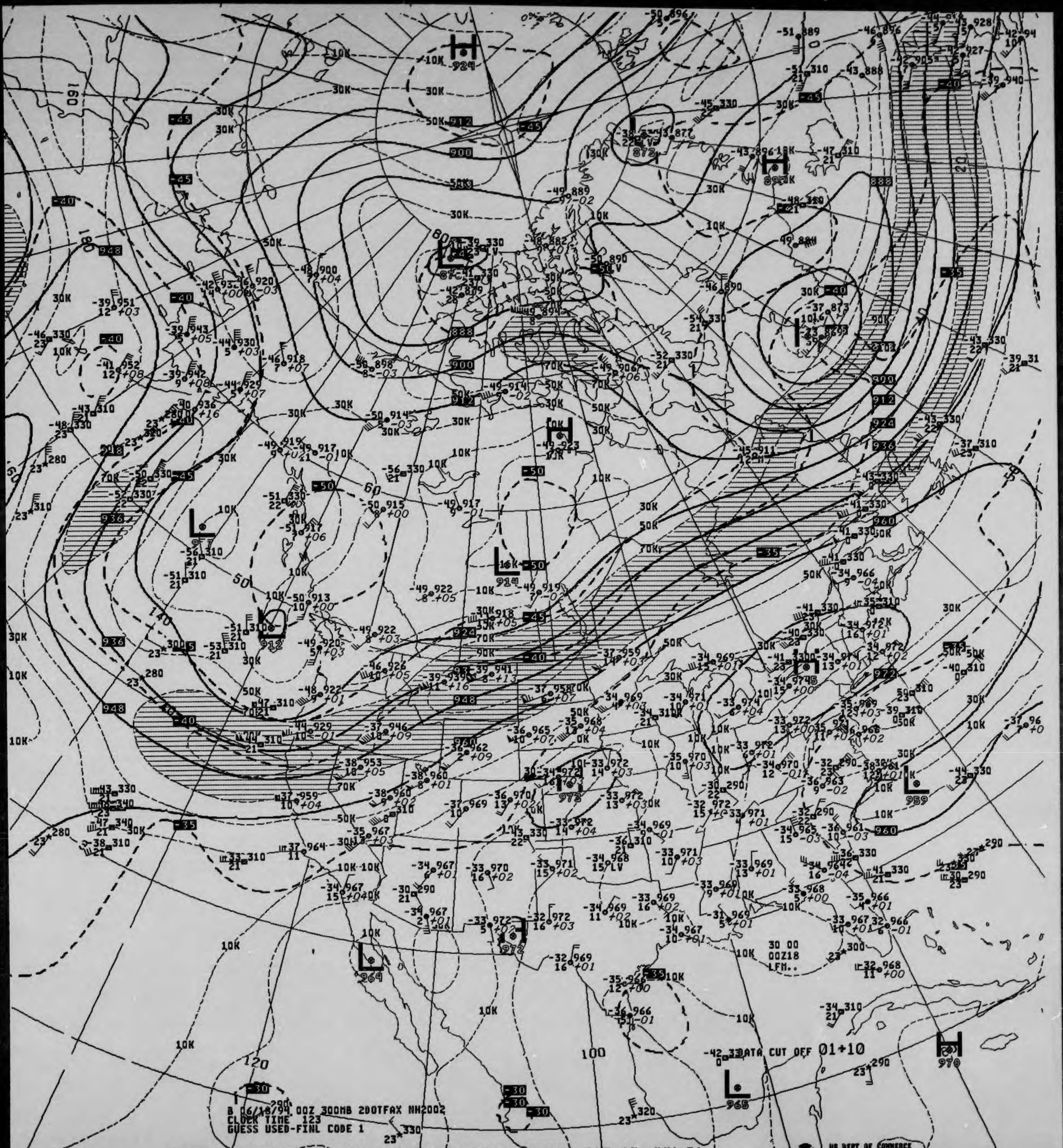
B 06/18/94 00Z 300MB 2DOTFAX NH2002
CLOCK TIME 123
GUESS USED-FINL CODE 1
DATA CUT OFF 01+10
30 00
00Z18
LFM..

V038 .. 300MB ANALYSIS HEIGHTS/ISOTACHS 00Z SAT 18 JUN 94

US DEPT OF COMMERCE
NOAA/NWS/NMC WASHINGTON

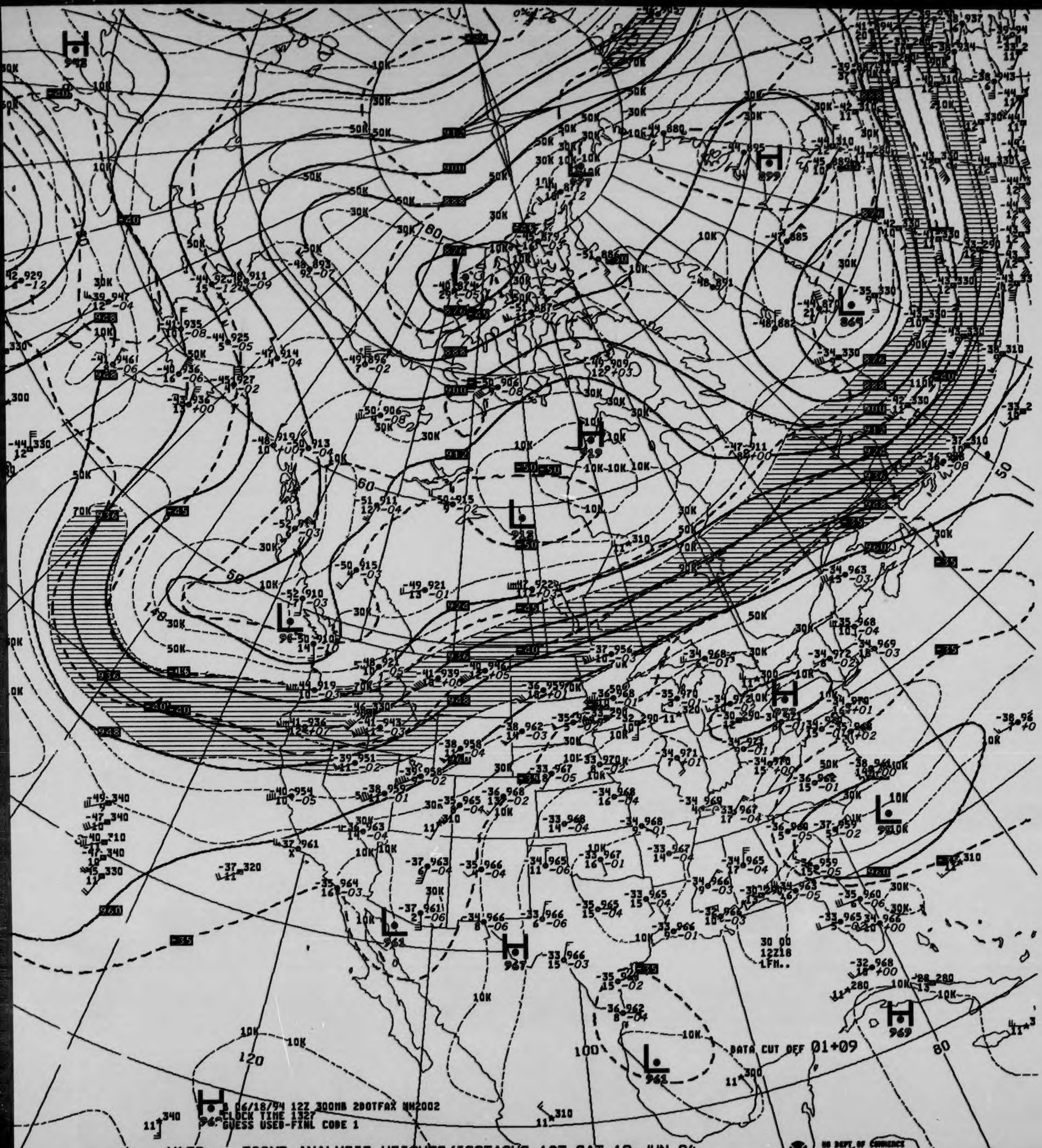
B 06/18/94 12Z 300MB 2DOTFAX NH2002
CLOCK TIME 1327
GUESS USED-FINL CODE 1
DATA CUT OFF 01+09
30 00
12Z18
LFM..
US DEPT OF COMMERCE
NOAA/NWS/NMC WASHINGTON
H
942
H
899
L
864
H
919
L
913
L
96
H
973
L
961
H
967
L
96
H
969
L
962
H
96
100
120
80
50
60
140

V438 .. 300MB ANALYSIS HEIGHTS/ISOTACHS 12Z SAT 18 JUN 94

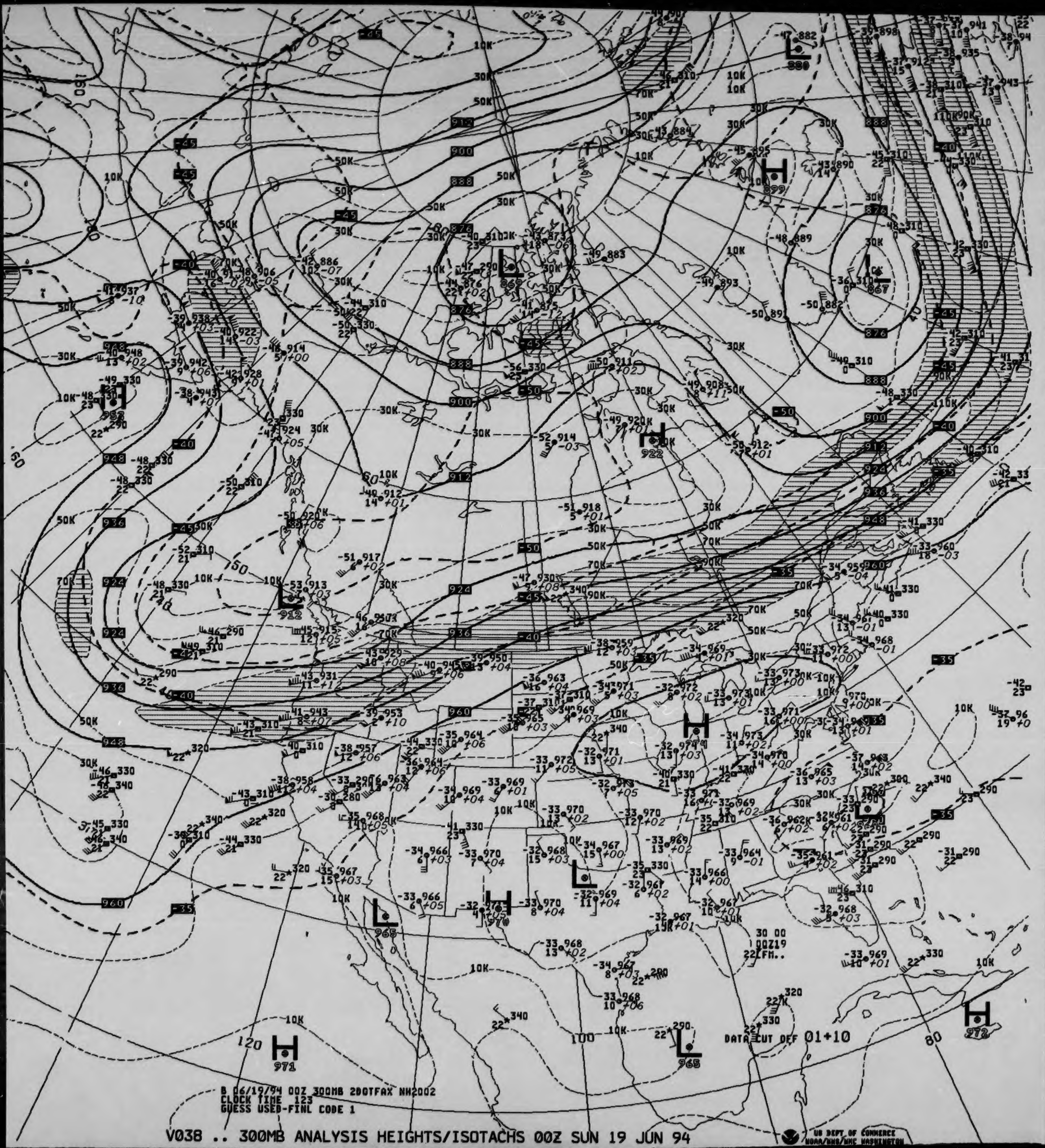
H
971
L
965
H
972
L
968
H
970
L
912
H
922
L
869
H
899
L
867
L
880
10K
30K
50K
70K
90K
110K
120
100
80
60
160
888
900
912
924
936
948
960
876
-35
-40
-45
-50

DATA CUT OFF 01+10

B 06/19/94 00Z 300MB 2D0TFAX NH2002
CLOCK TIME 123
GUESS USED-FINL CODE 1

V038 .. 300MB ANALYSIS HEIGHTS/ISOTACHS 00Z SUN 19 JUN 94

US DEPT OF COMMERCE
NOAA/NWS/NMC WASHINGTON

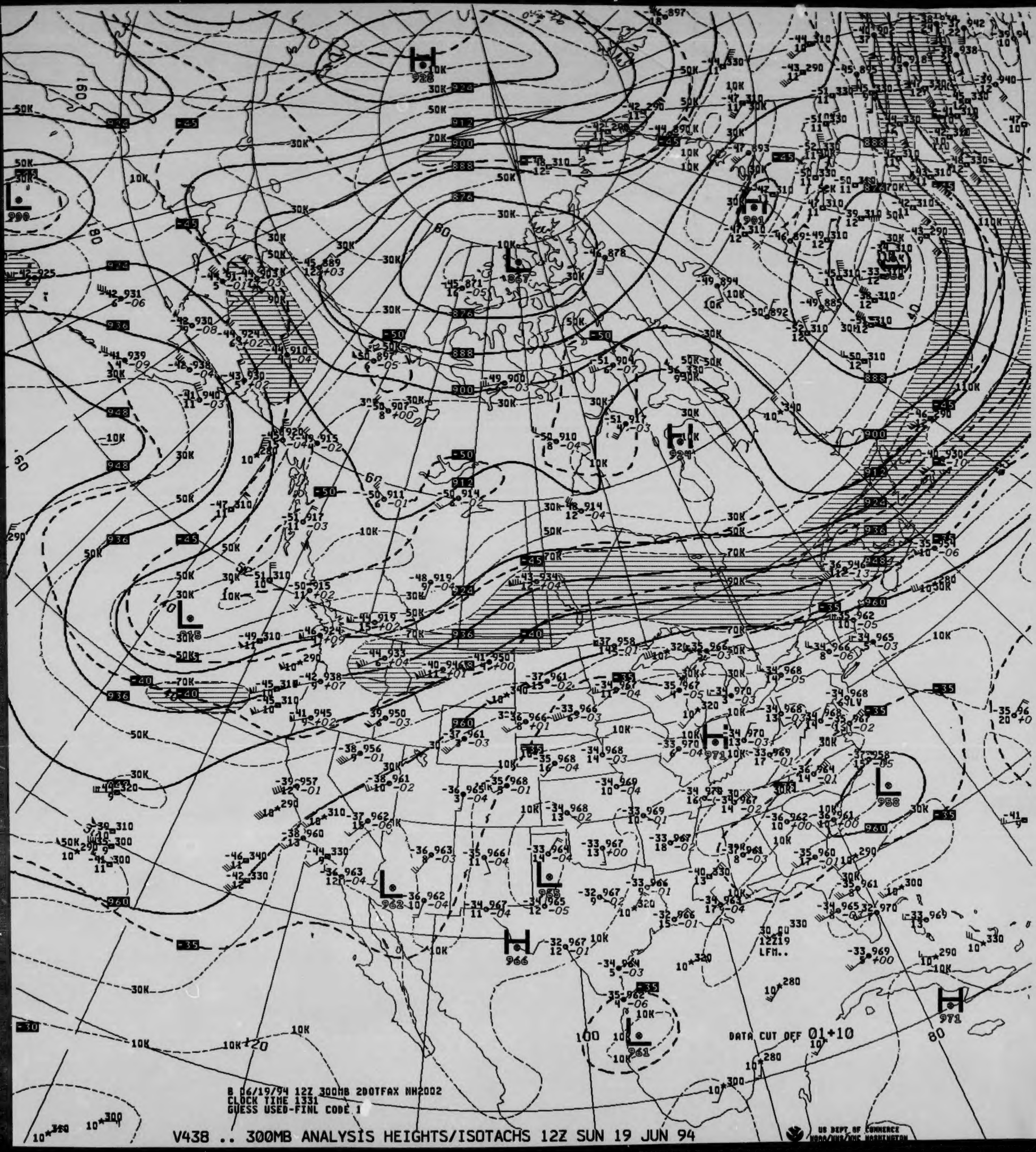

B 06/19/94 12Z 300MB 2DOTFAX NH2002
CLOCK TIME 1331
GUESS USED-FINL CODE 1

V438 .. 300MB ANALYSIS HEIGHTS/ISOTACHS 12Z SUN 19 JUN 94

US DEPT OF COMMERCE
NOAA/NWS/NMC WASHINGTON

DATA CUT OFF 01+10
30 00
12219
LFM..

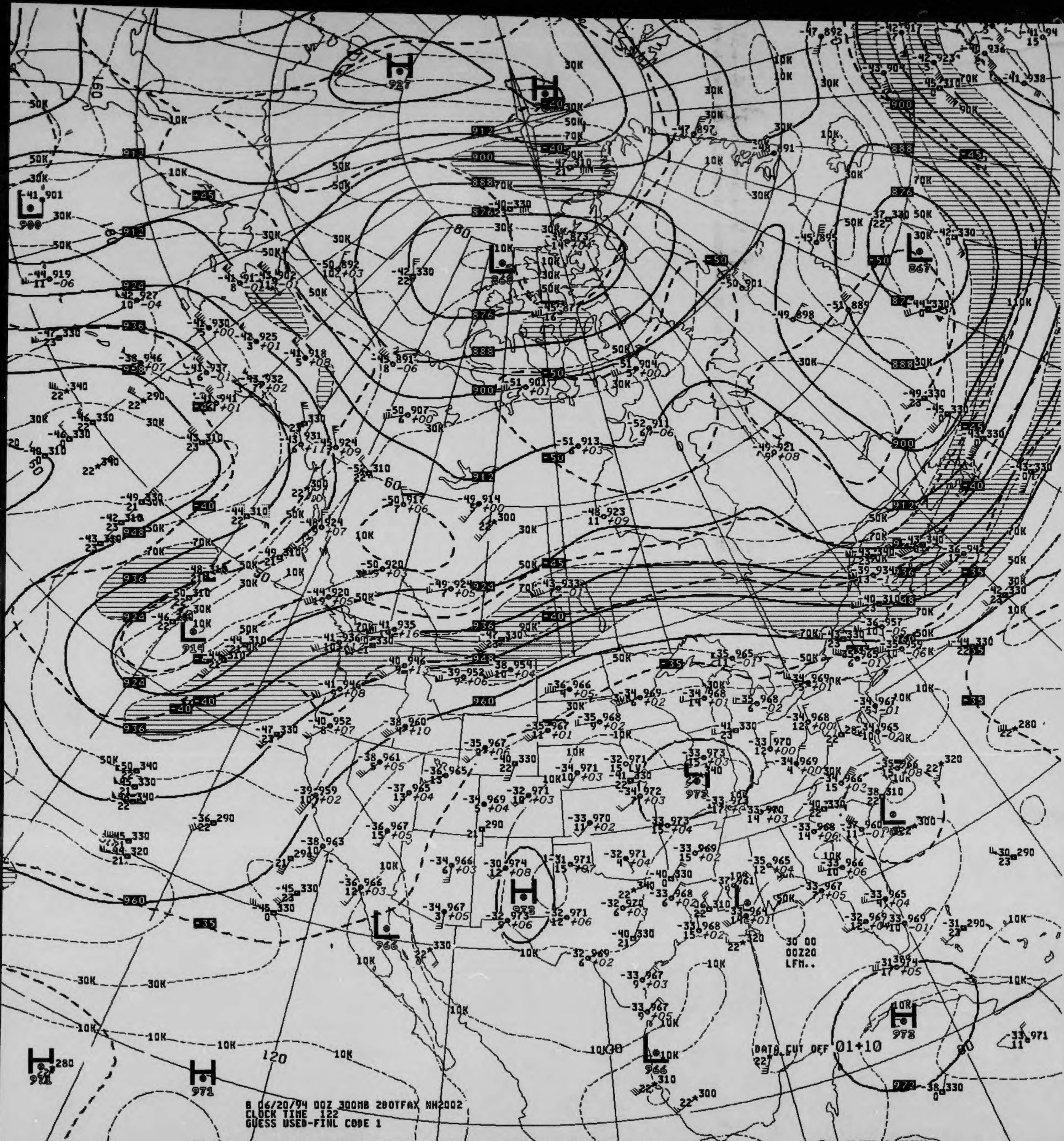
DATA CUT OFF 01+10
30 00
00Z20
LFM..

B 06/20/94 00Z 300MB 2DOTFAX NH2002
CLOCK TIME 122
GUESS USED-FINL CODE 1

V038 .. 300MB ANALYSIS HEIGHTS/ISOTACHS 00Z MON 20 JUN 94

US DEPT OF COMMERCE
NOAA/NWS/NMC WASHINGTON

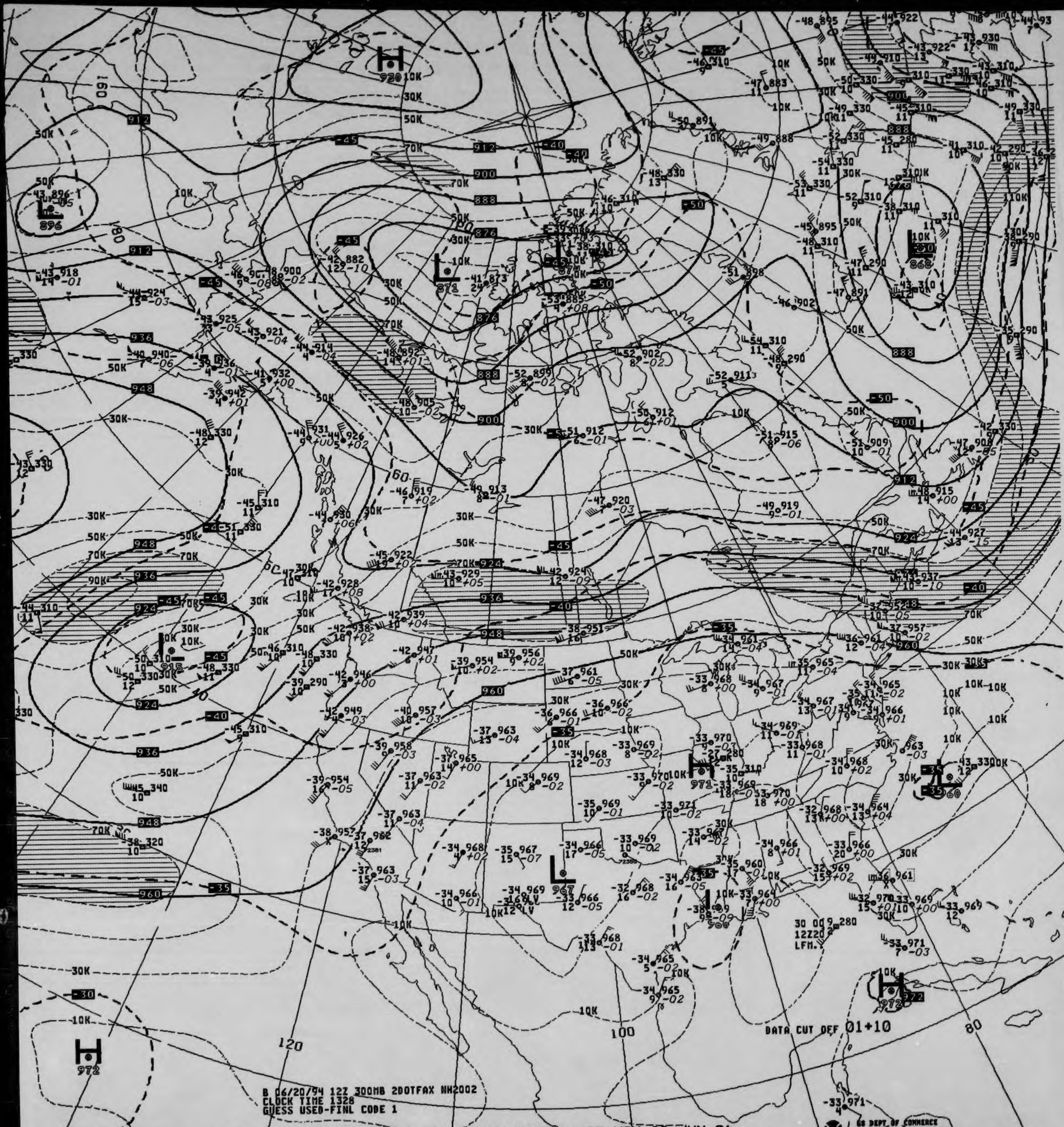

H
920
L
896
L
871
L
868
L
915
H
971
L
967
H
972
H
972
912
900
888
876
936
948
924
960
-45
-40
-50
-35
-30
10K
30K
50K
70K
90K
110K
160
180
60
40
120
100
80

DATA CUT OFF 01+10

B 06/20/94 12Z 300MB 2DOTFAX NH2002
CLOCK TIME 1328
GUESS USED-FINL CODE 1

V438 .. 300MB ANALYSIS HEIGHTS/ISOTACHS 12Z MON 20 JUN 94

US DEPT OF COMMERCE
NOAA/NWS/NMC WASHINGTON

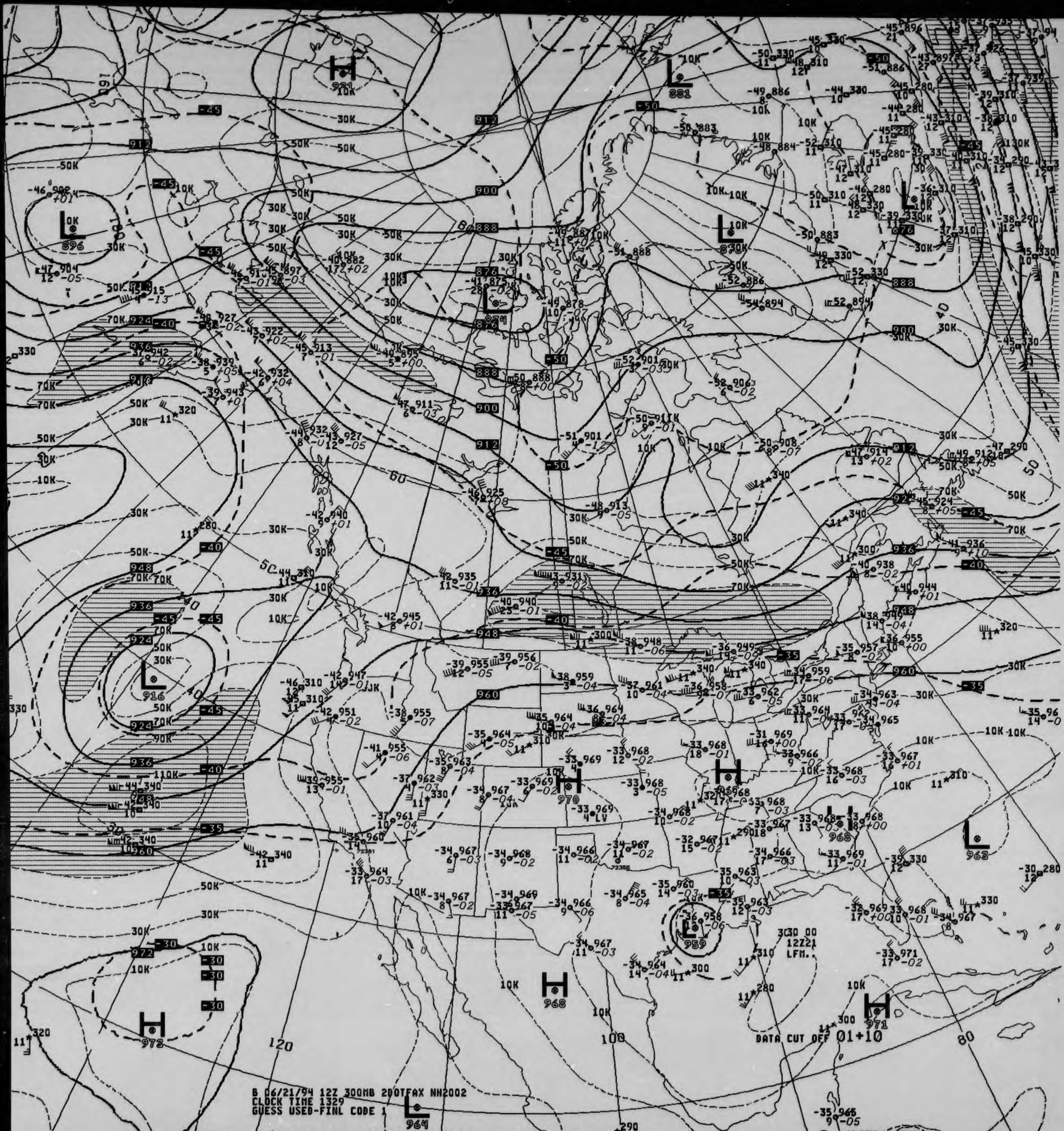
B 06/21/94 12Z 300MB 200TFAX NH2002
CLOCK TIME 1329
GUESS USED-FINL CODE 1
DATA CUT OFF 01+10
3C0 00
12Z21
LFM..
US DEPT OF COMMERCE
NOAA/NWS/NMC WASHINGTON

V438 .. 300MB ANALYSIS HEIGHTS/ISOTACHS 12Z TUE 21 JUN 94

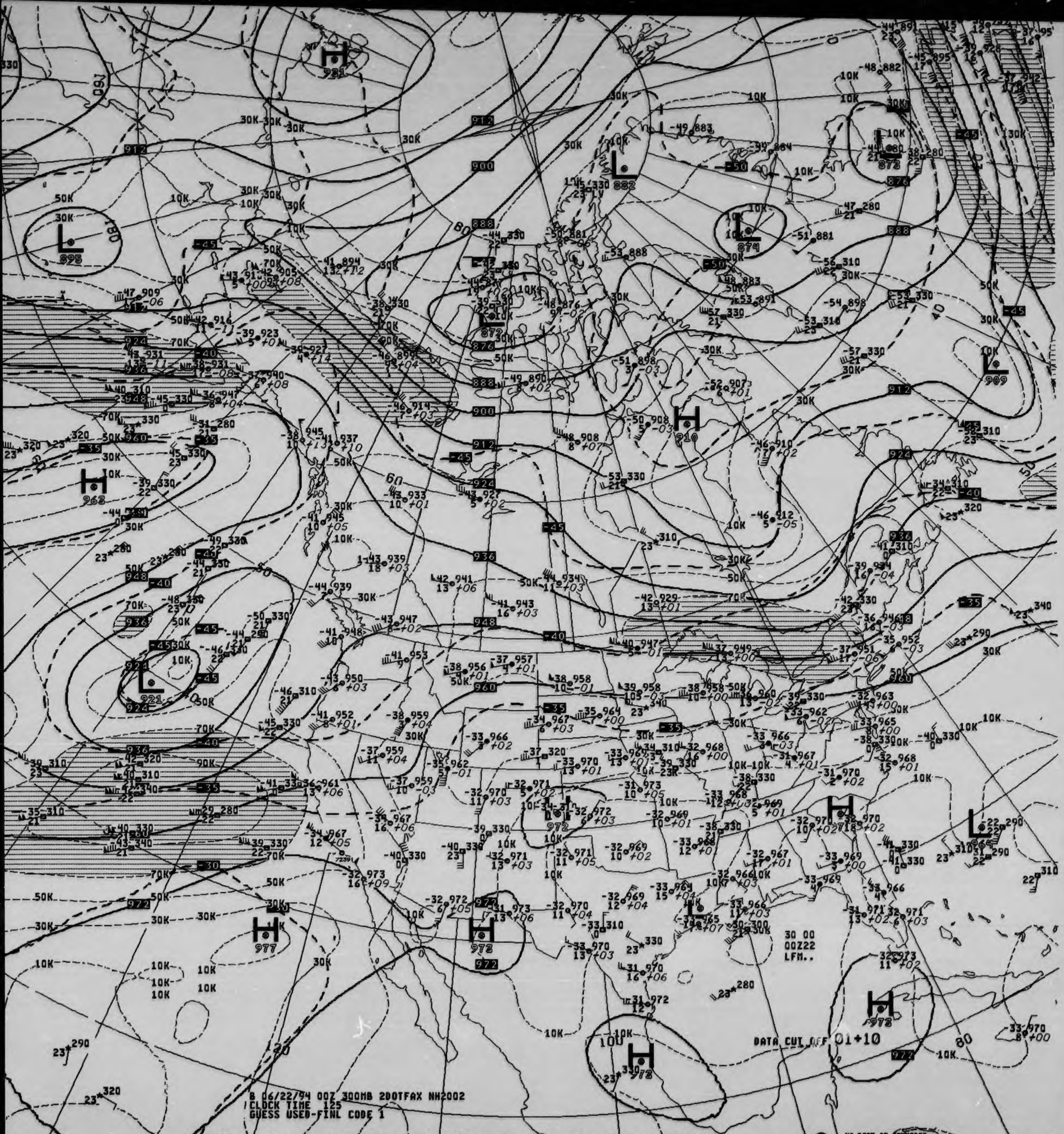
B 06/22/94 00Z 300MB 2DOTFAX NH2002
CLOCK TIME 125
GUESS USED-FINL CODE 1
DATA CUT OFF 01+10
30 00
00Z22
LFM..
US DEPT OF COMMERCE
NOAA/NWS/NMC WASHINGTON

V038 .. 300MB ANALYSIS HEIGHTS/ISOTACHS 00Z WED 22 JUN 94

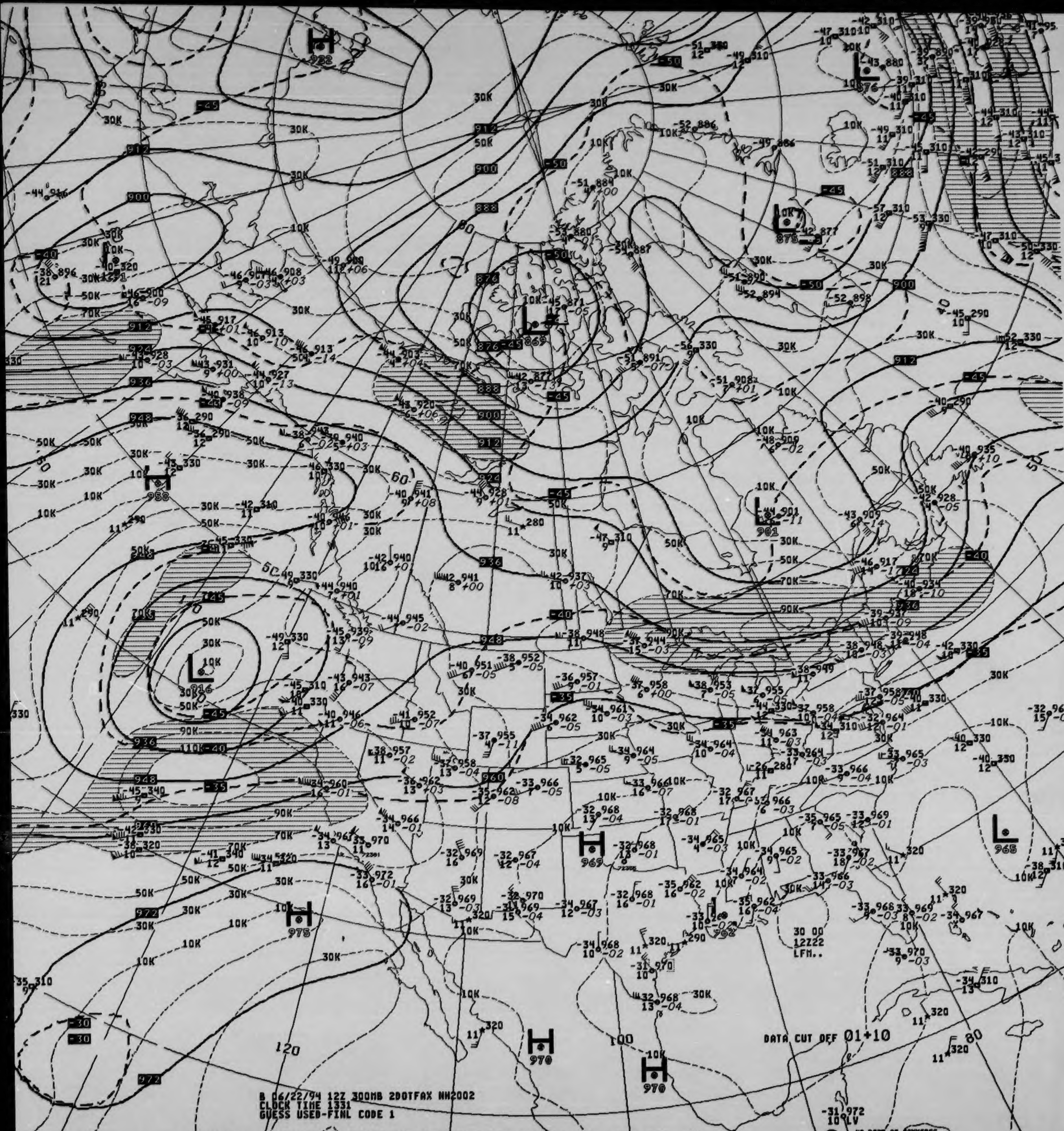
DATA CUT OFF 01+10
30 00
12Z22
LFM..

B 06/22/94 12Z 300MB 2DOTFAX NH2002
CLOCK TIME 1331
GUESS USED-FINL CODE 1

V438 .. 300MB ANALYSIS HEIGHTS/ISOTACHS 12Z WED 22 JUN 94

US DEPT OF COMMERCE
NOAA/NWS/NMC WASHINGTON

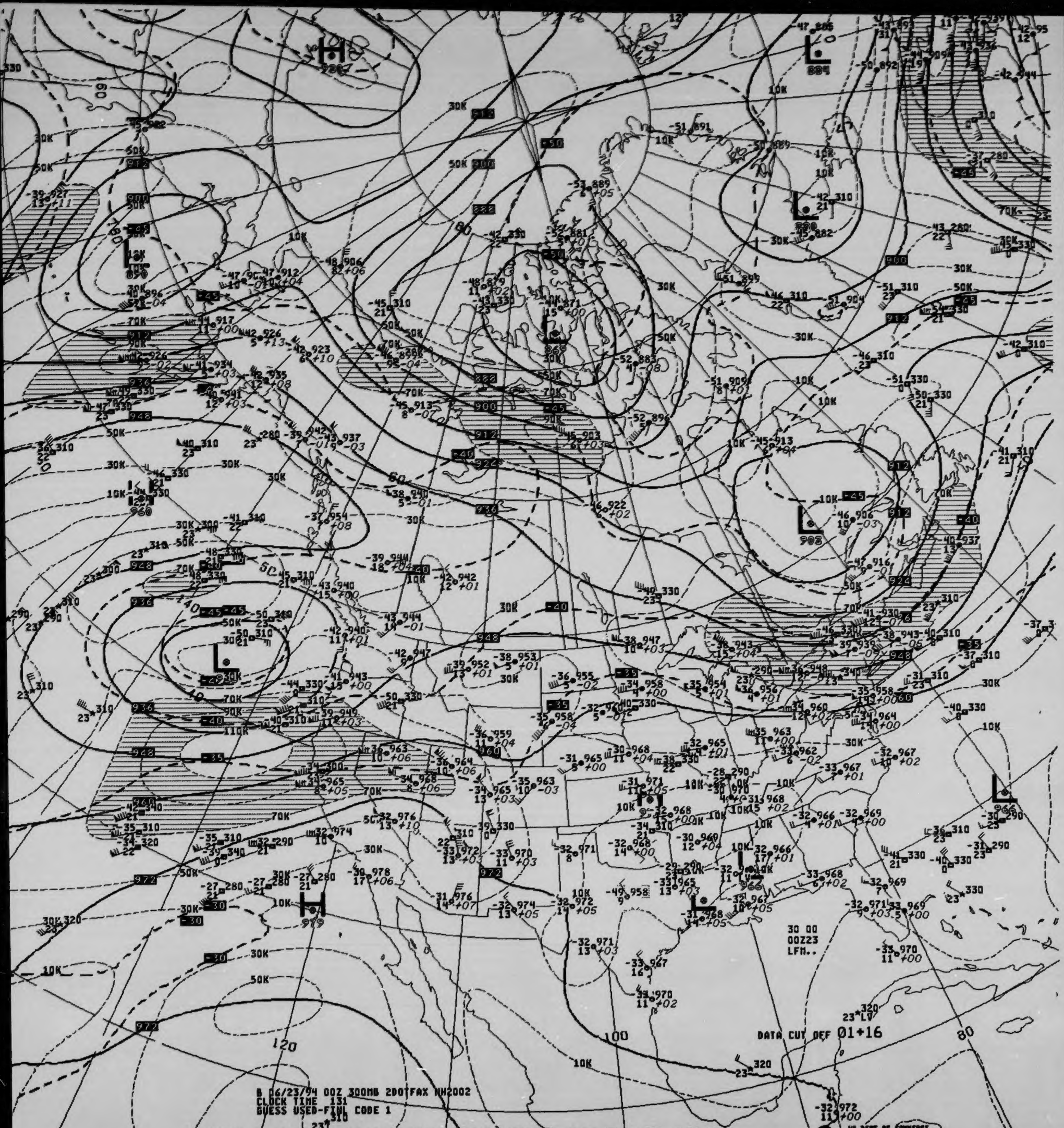
B 06/23/94 00Z 300MB 2DOTFAX NH2002
CLOCK TIME 131
GUESS USED-FINAL CODE 1
DATA CUT OFF 01+16
30 00
00Z23
LFM..
US DEPT OF COMMERCE
NOAA/NWS/NMC WASHINGTON

V038 .. 300MB ANALYSIS HEIGHTS/ISOTACHS 00Z THU 23 JUN 94

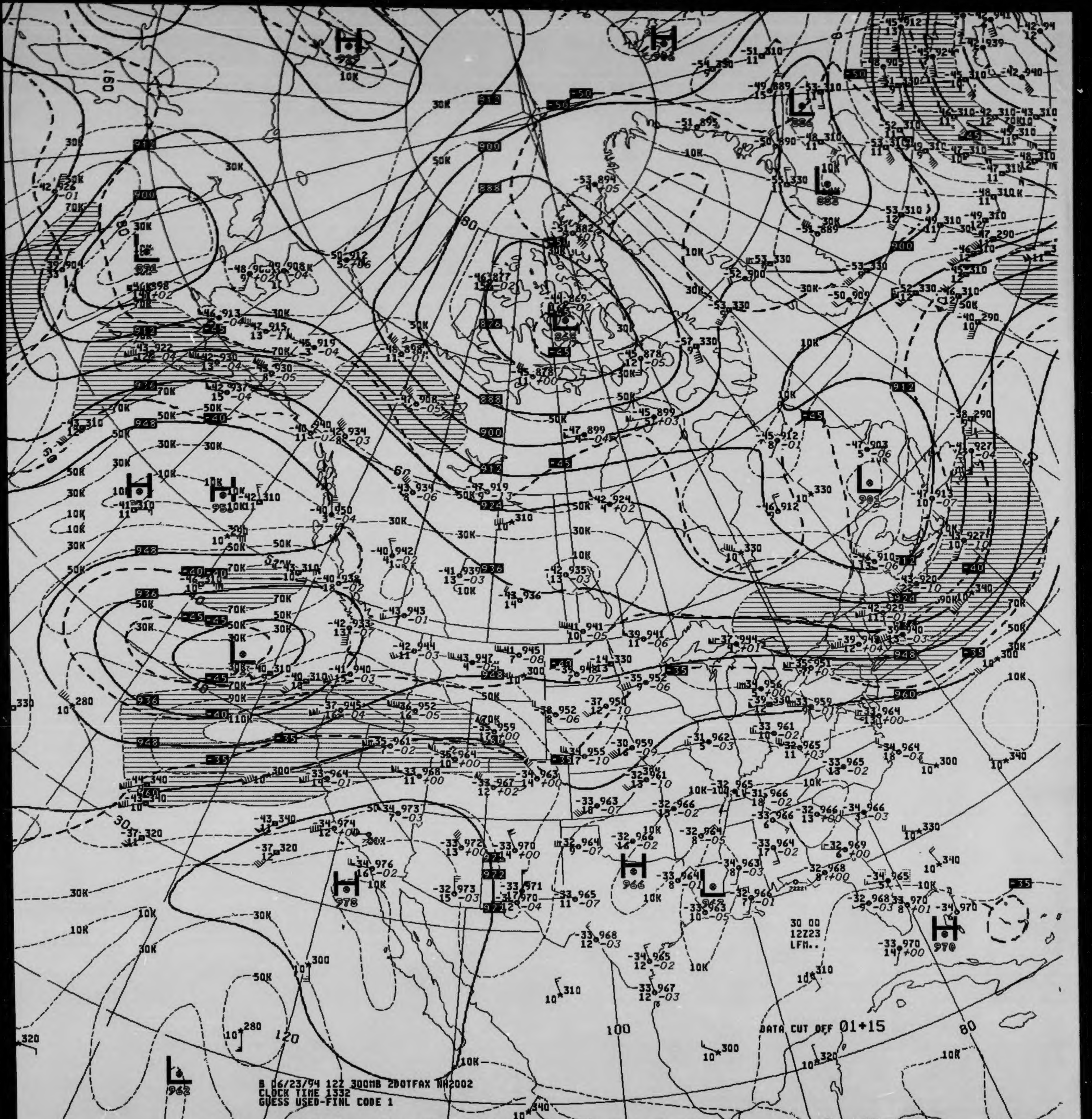
B 06/23/94 12Z 300MB 2DOTFAX NH2002
CLOCK TIME 1332
GUESS USED-FINL CODE 1
DATA CUT OFF 01+15
30 00
12Z23
LFM..

V438 .. 300MB ANALYSIS HEIGHTS/ISOTACHS 12Z THU 23 JUN 94

US DEPT OF COMMERCE
NOAA/NWS/NMC WASHINGTON

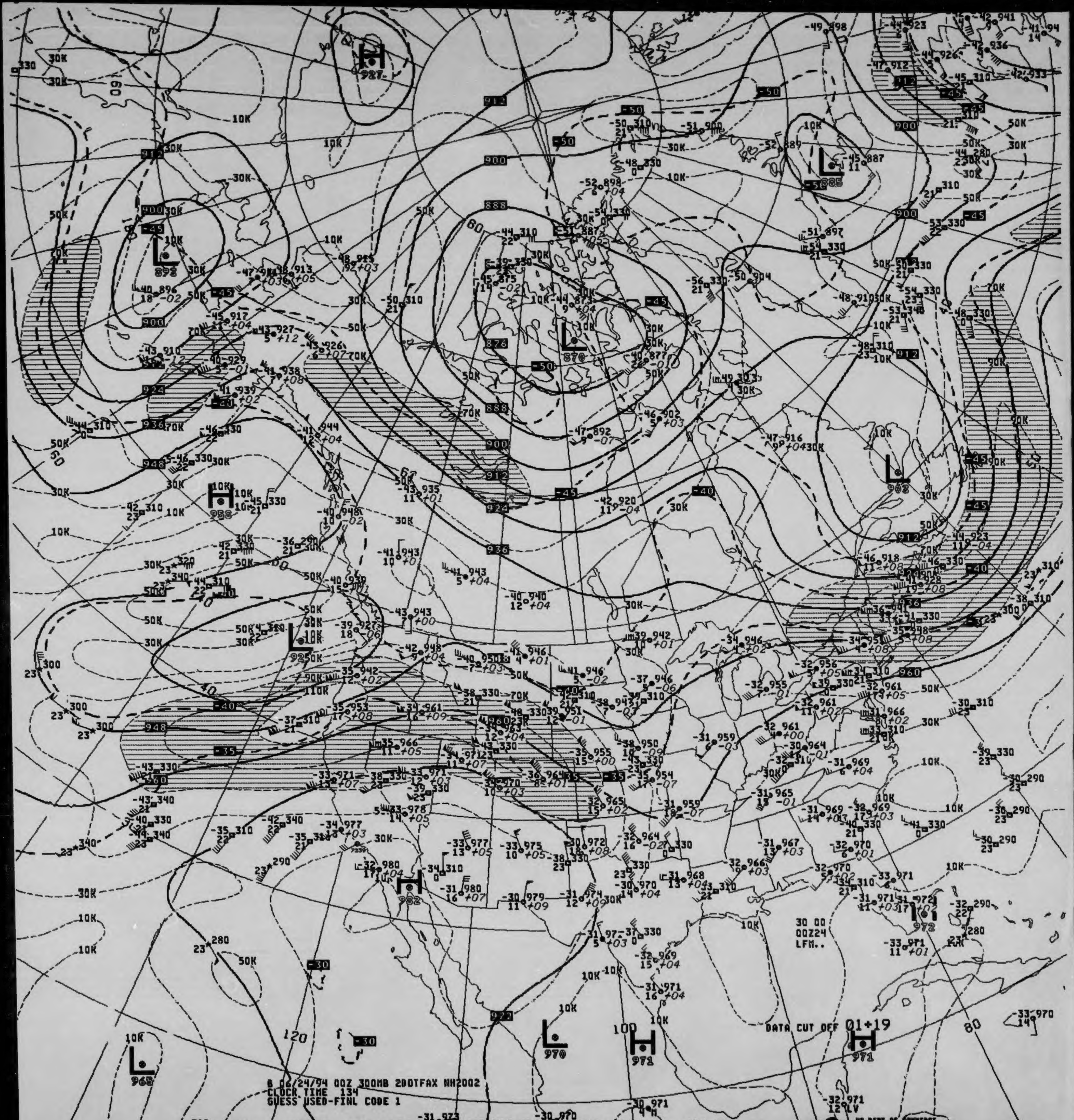
H 927
L 892
L 870
L 885
L 903
H 958
L 925
H 982
L 970
H 971
H 971
L 968
972
900
912
924
936
948
960
888
876
-50
-45
-40
-35
-30
10K
30K
50K
70K
90K
110K
30 00
00Z24
LFM..
DATA CUT OFF 01+19
B 06/24/94 00Z 300MB 2DOTFAX NH2002
CLOCK TIME 134
GUESS USED-FINL CODE 1
US DEPT OF COMMERCE
NOAA/NWS/NMC WASHINGTON

V038 .. 300MB ANALYSIS HEIGHTS/ISOTACHS 00Z FRI 24 JUN 94

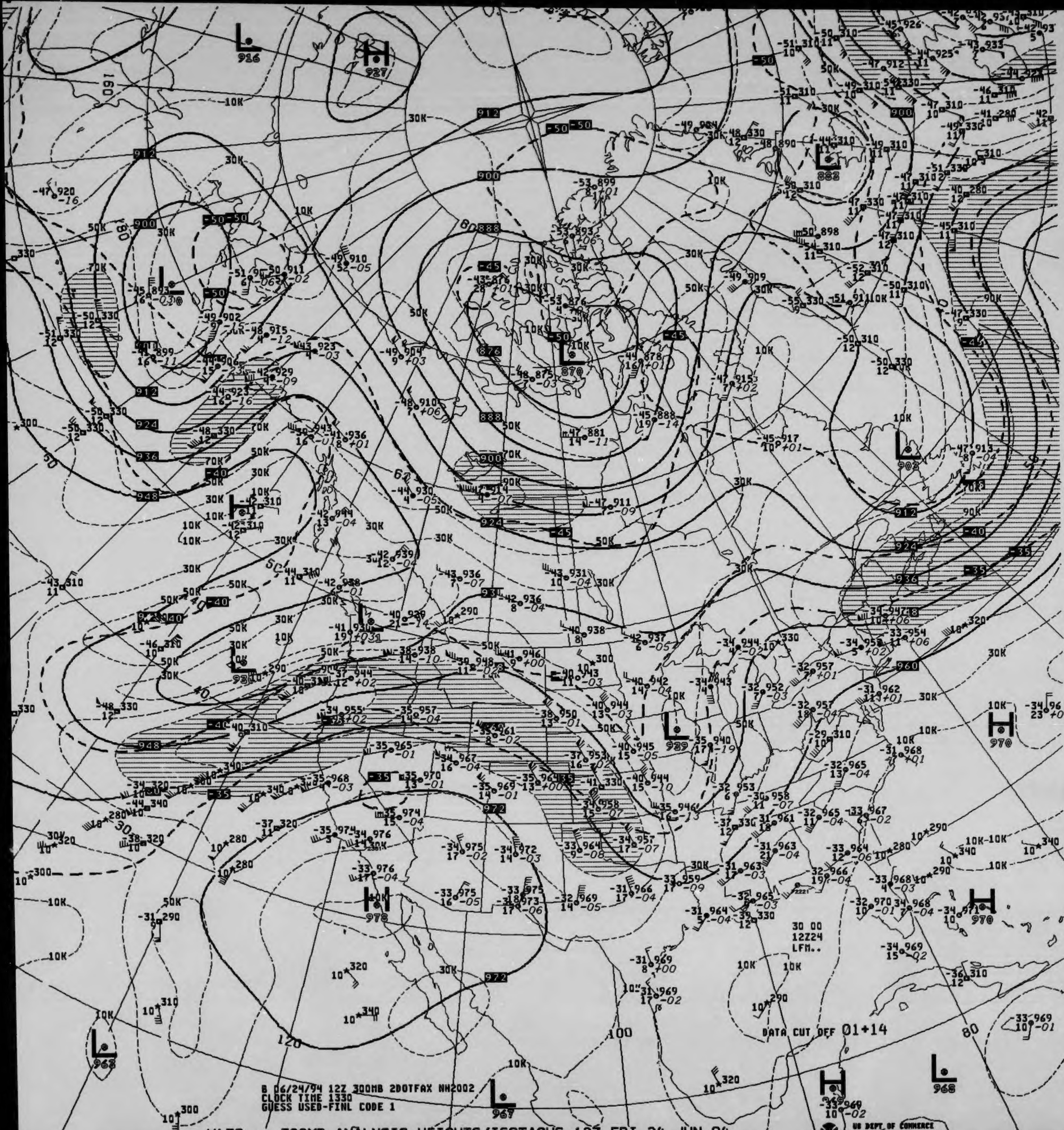

B 06/24/94 12Z 300MB 2DOTFAX NH2002
CLOCK TIME 1330
GUESS USED-FINL CODE 1

30 00
12Z24
LFM..

DATA CUT OFF 01+14

V438 .. 300MB ANALYSIS HEIGHTS/ISOTACHS 12Z FRI 24 JUN 94

US DEPT OF COMMERCE
NOAA/NWS/NMC WASHINGTON

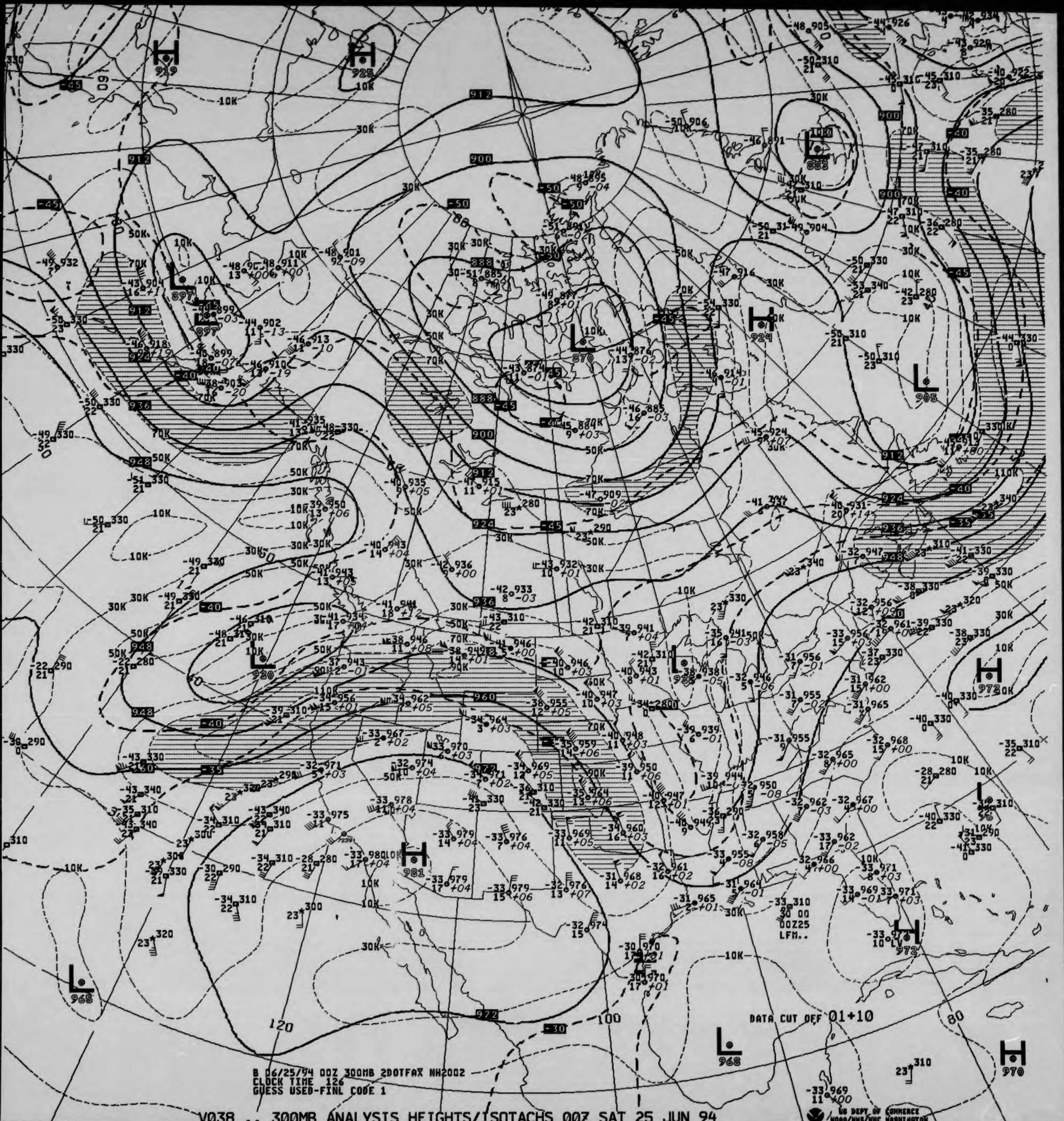
H 919
H 925
912
900
888
L 897
L 870
L 882
H 924
L 905
L 930
L 938
960
972
H 972
H 981
L 965
L 968
H 970
120
100
80
DATA CUT OFF 01+10
00Z25
LFM..
US DEPT OF COMMERCE
NOAA/NWS/NMC WASHINGTON

B 06/25/94 00Z 300MB 2DOTFAX NH2002
CLOCK TIME 126
GUESS USED-FINL CODE 1

V038 .. 300MB ANALYSIS HEIGHTS/ISOTACHS 00Z SAT 25 JUN 94

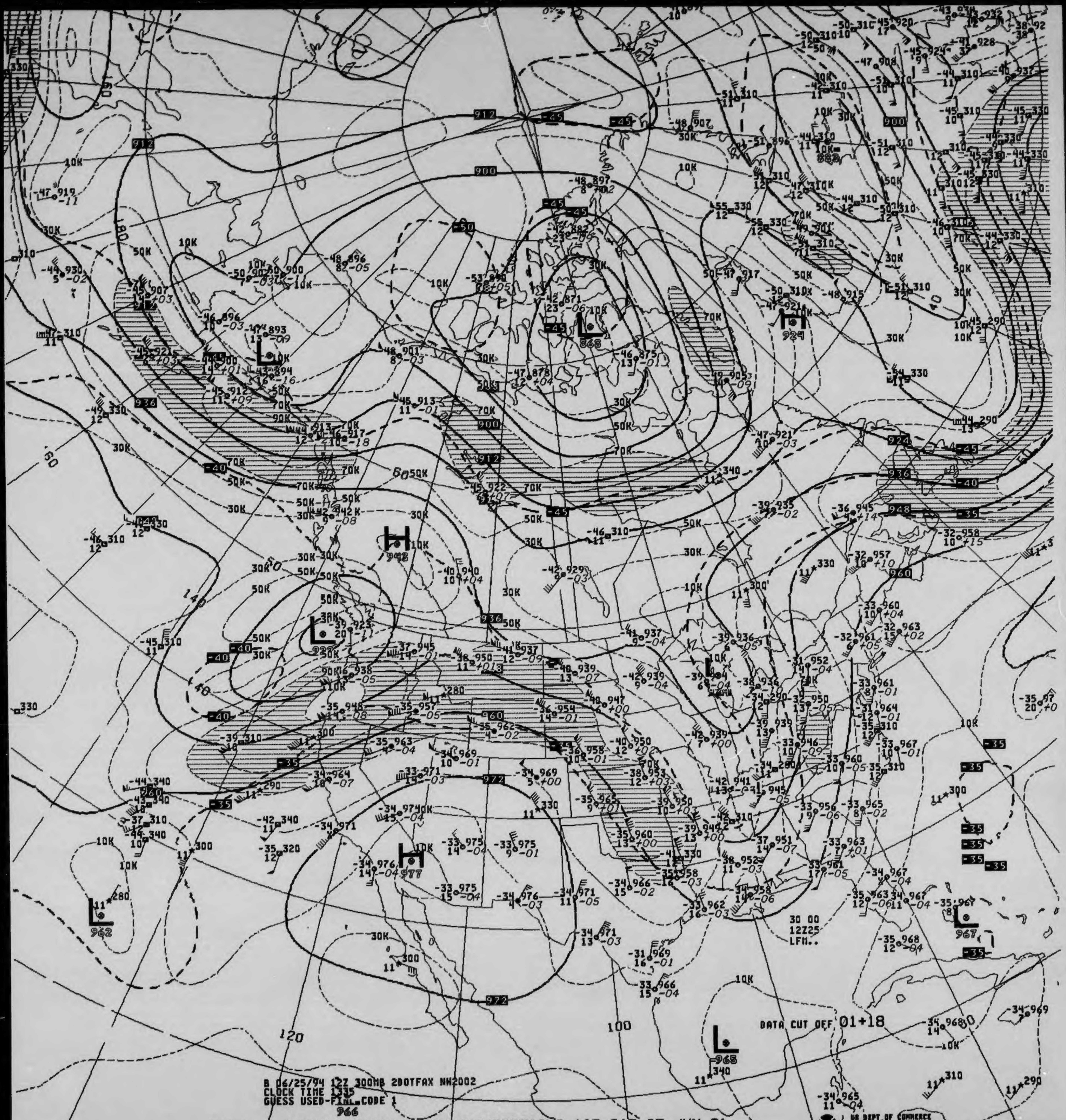
DATA CUT OFF 01+18
30 00
12Z25
LFM..
B 06/25/94 12Z 300MB 2DOTFAX NH2002
CLOCK TIME 1335
GUESS USED-FINL CODE 1
US DEPT OF COMMERCE
NOAA/NWS/NMC WASHINGTON

V430 .. 300MB ANALYSIS HEIGHTS/ISOTACHS 12Z SAT 25 JUN 94

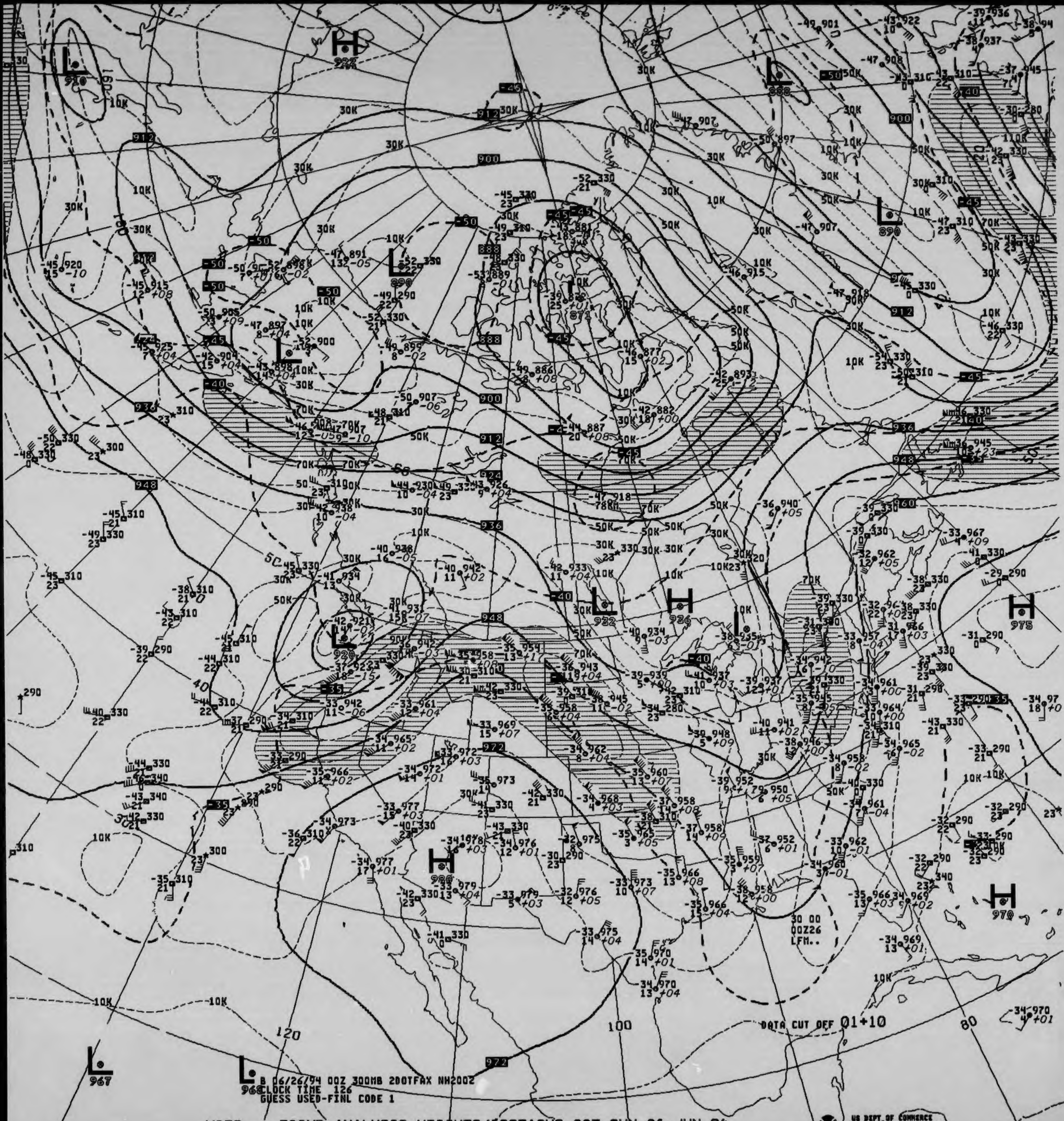
B 06/26/94 00Z 300MB 200TFAX NH2002
CLOCK TIME 126
GUESS USED-FINL CODE 1
DATA CUT OFF 01+10
30 00
00Z26
LFM..
120
100
80
H
L
922
910
888
890
926
920
922
975
970
968
967
900
912
936
948
972
30K
50K
70K
10K

V038 .. 300MB ANALYSIS HEIGHTS/ISOTACHS 00Z SUN 26 JUN 94

US DEPT OF COMMERCE
NOAA/NWS/NMC WASHINGTON

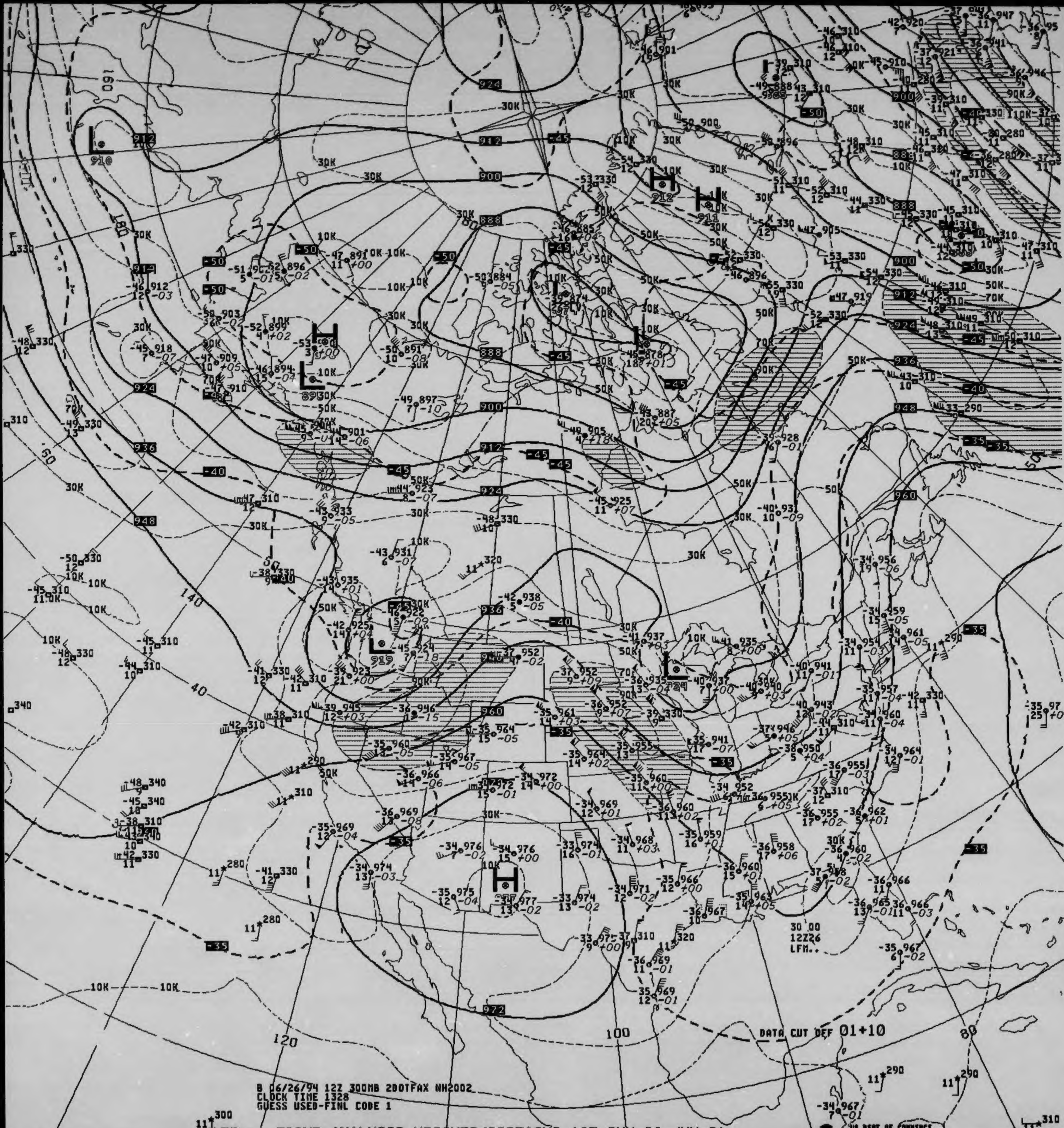

B 06/26/94 12Z 300MB 200TFAX NH2002
CLOCK TIME 1328
GUESS USED-FINL CODE 1
DATA CUT OFF 01+10
30 00
12Z26
LFM..
US DEPT OF COMMERCE
NOAA/NWS/NMC WASHINGTON
120
100
80
140
160
180
912
900
888
924
936
948
960
972
-35
-40
-45
-50
30K
50K
70K
10K

V438 .. 300MB ANALYSIS HEIGHTS/ISOTACHS 12Z SUN 26 JUN 94

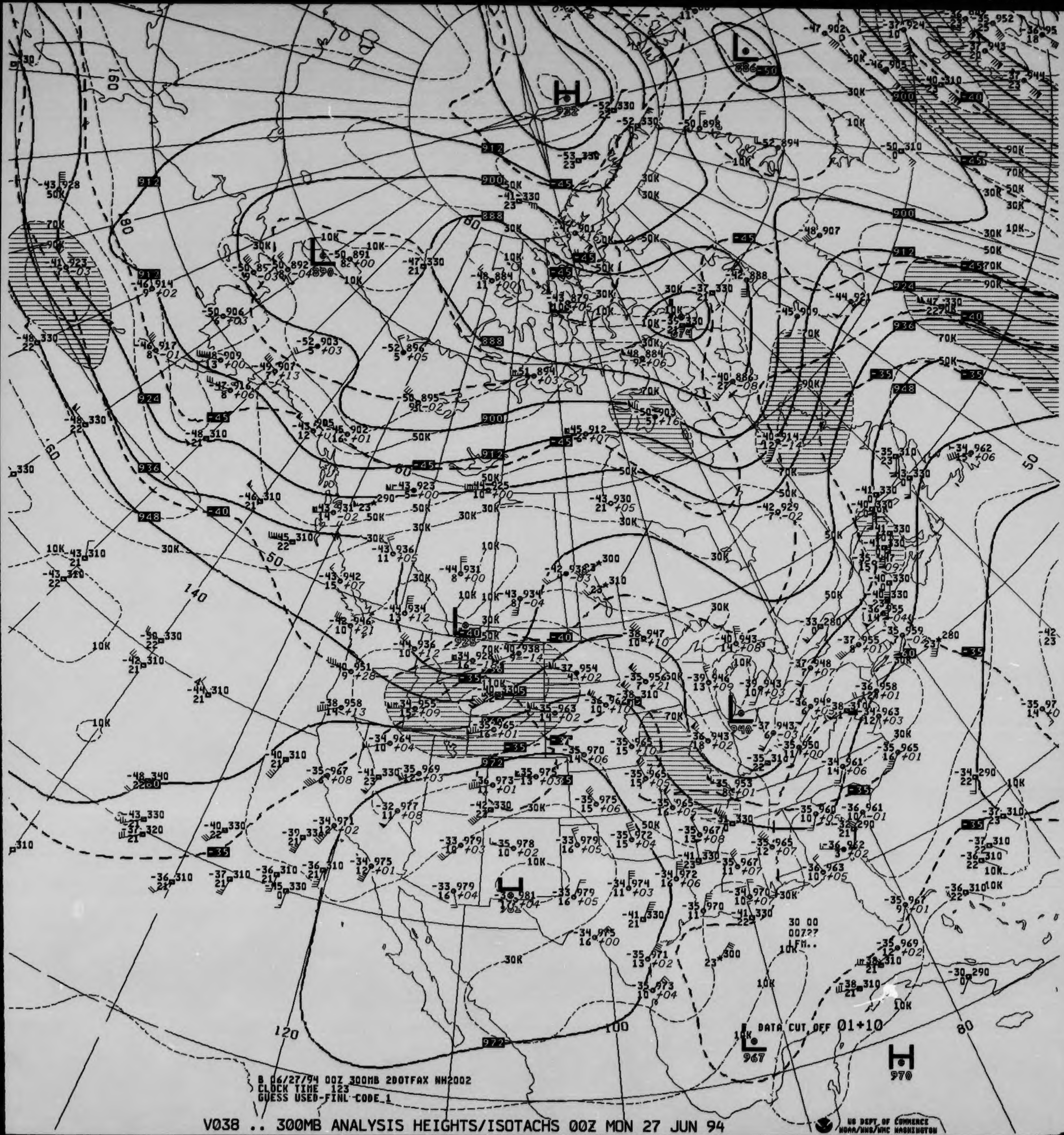
DATA CUT OFF 01+10
30 00
00727
LFM..
H
922
L
886
L
890
L
928
L
940
H
981
L
967
H
970
912
900
888
924
936
948
960
972
-45
-40
-35
-50
10K
30K
50K
70K
90K
160
140
120
100
80
60
50

B 06/27/94 00Z 300MB 20OTFAX NH2002
CLOCK TIME 123
GUESS USED-FINL CODE 1

V038 .. 300MB ANALYSIS HEIGHTS/ISOTACHS 00Z MON 27 JUN 94

US DEPT OF COMMERCE
NOAA/NWS/NMC WASHINGTON

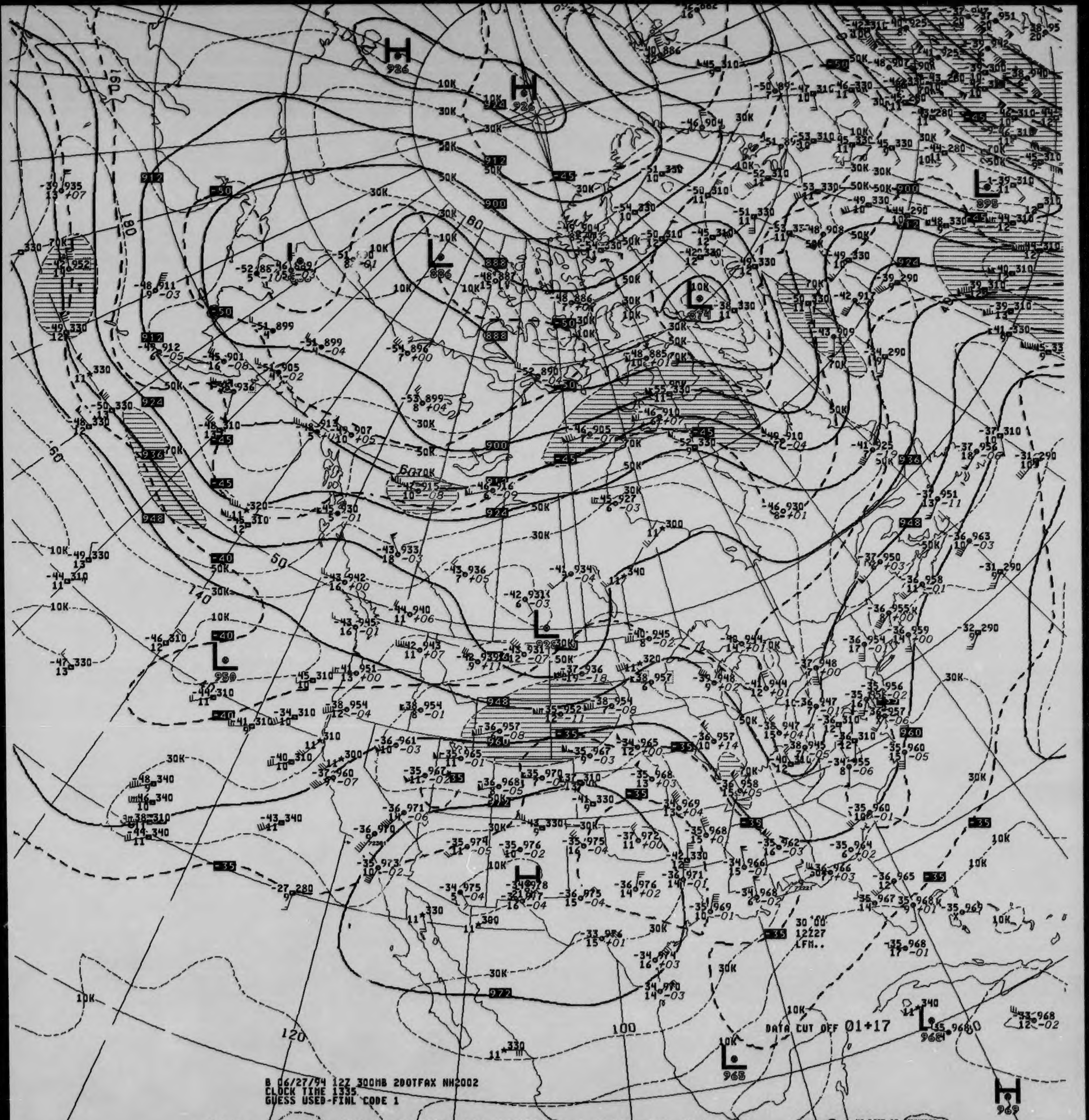
DATA CUT OFF 01+17
30 00
12127
LFM..
H
926
L
886
L
874
L
895
L
926
L
950
H
978
L
965
L
968
H
969
120
100
80
60
50
140
180
160

B 06/27/94 12Z 300MB 2DOTFAX NH2002
CLOCK TIME 1335
GUESS USED-FINL CODE 1

V438 .. 300MB ANALYSIS HEIGHTS/ISOTACHS 12Z MON 27 JUN 94

US DEPT OF COMMERCE
NOAA/NWS/NMC WASHINGTON

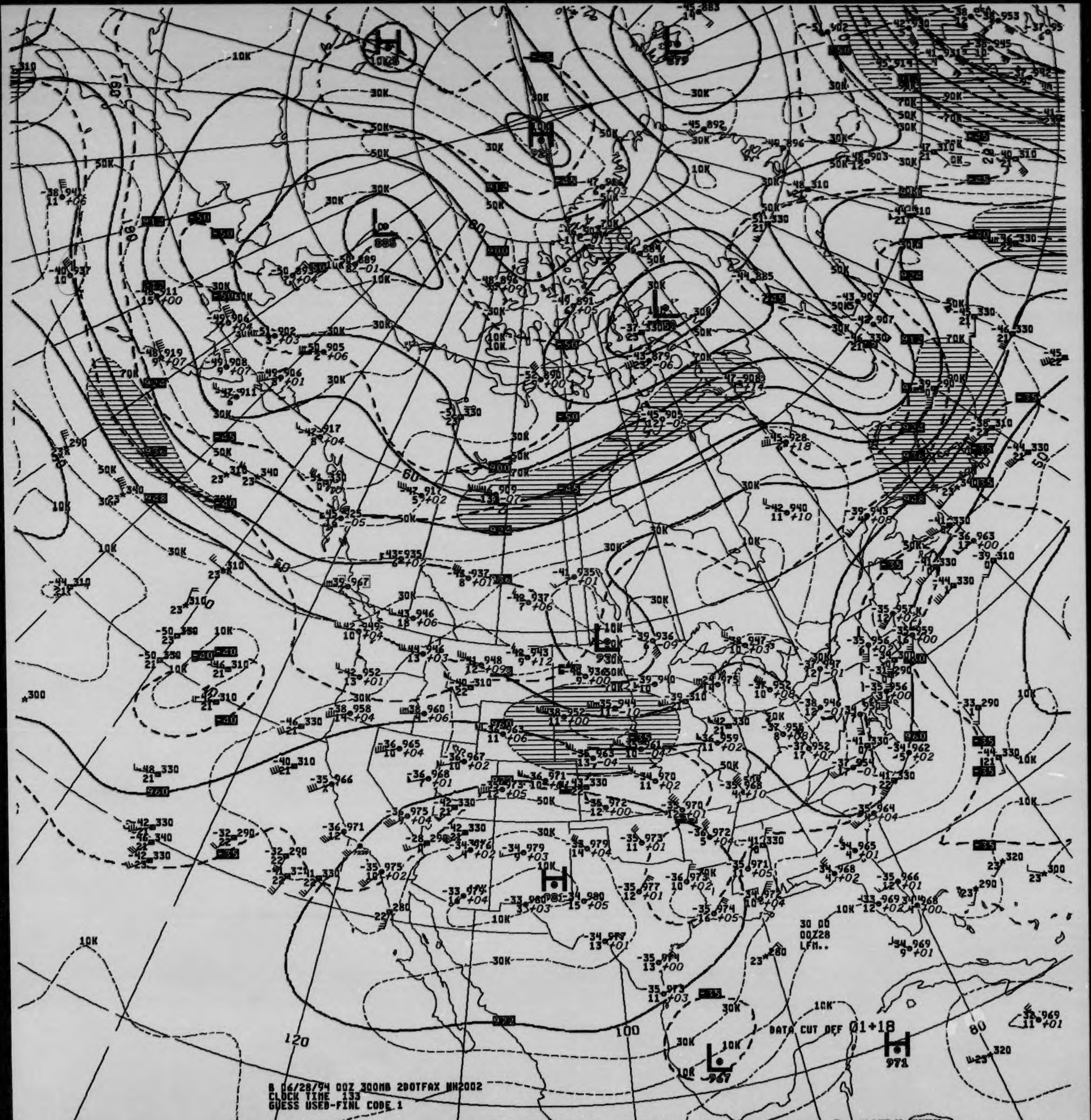
B 06/28/94 00Z 300MB 2DOTFAX NH2002
CLOCK TIME 133
GUESS USED-FINL CODE 1
DATA CUT OFF 01+18
30 00
00Z28
LFM..
H
L
971
967
120
100
80
10K
30K
50K
70K
US DEPT OF COMMERCE
NOAA/NWS/NMC WASHINGTON

V038 300MB ANALYSIS HEIGHTS/ISOTACHS 00Z TUE 28 JUN 94

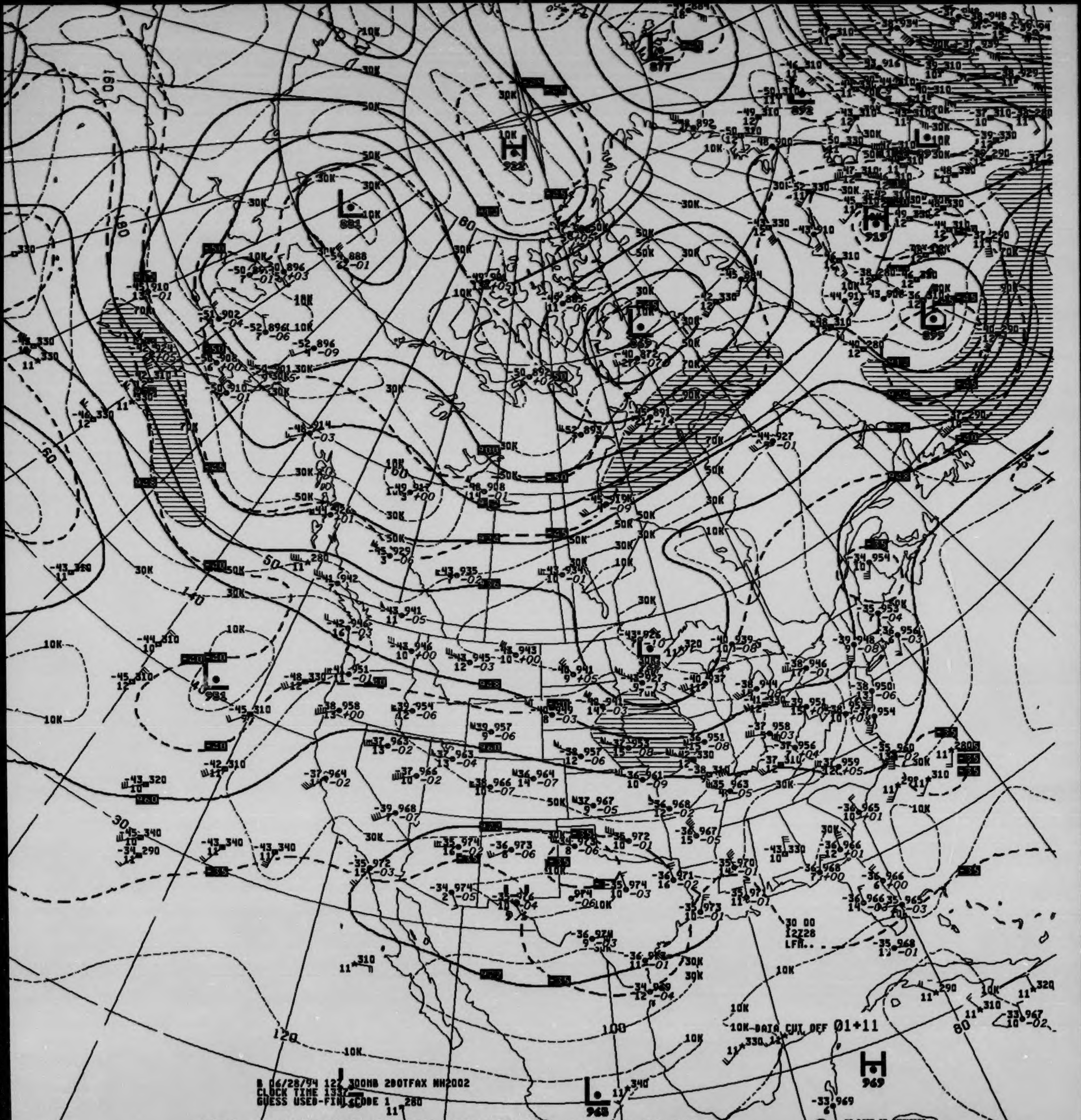
B 06/28/94 12Z 300MB 28OTFAX NH2002
CLOCK TIME 133
GUESS USED-FINL CODE 1
30 00
12Z28
LFM..
10K-DATA CUT OFF 01+11
US DEPT OF COMMERCE
NOAA/NWS/NMC WASHINGTON

V438 .. 300MB ANALYSIS HEIGHTS/ISOTACHS 12Z TUE 28 JUN 94

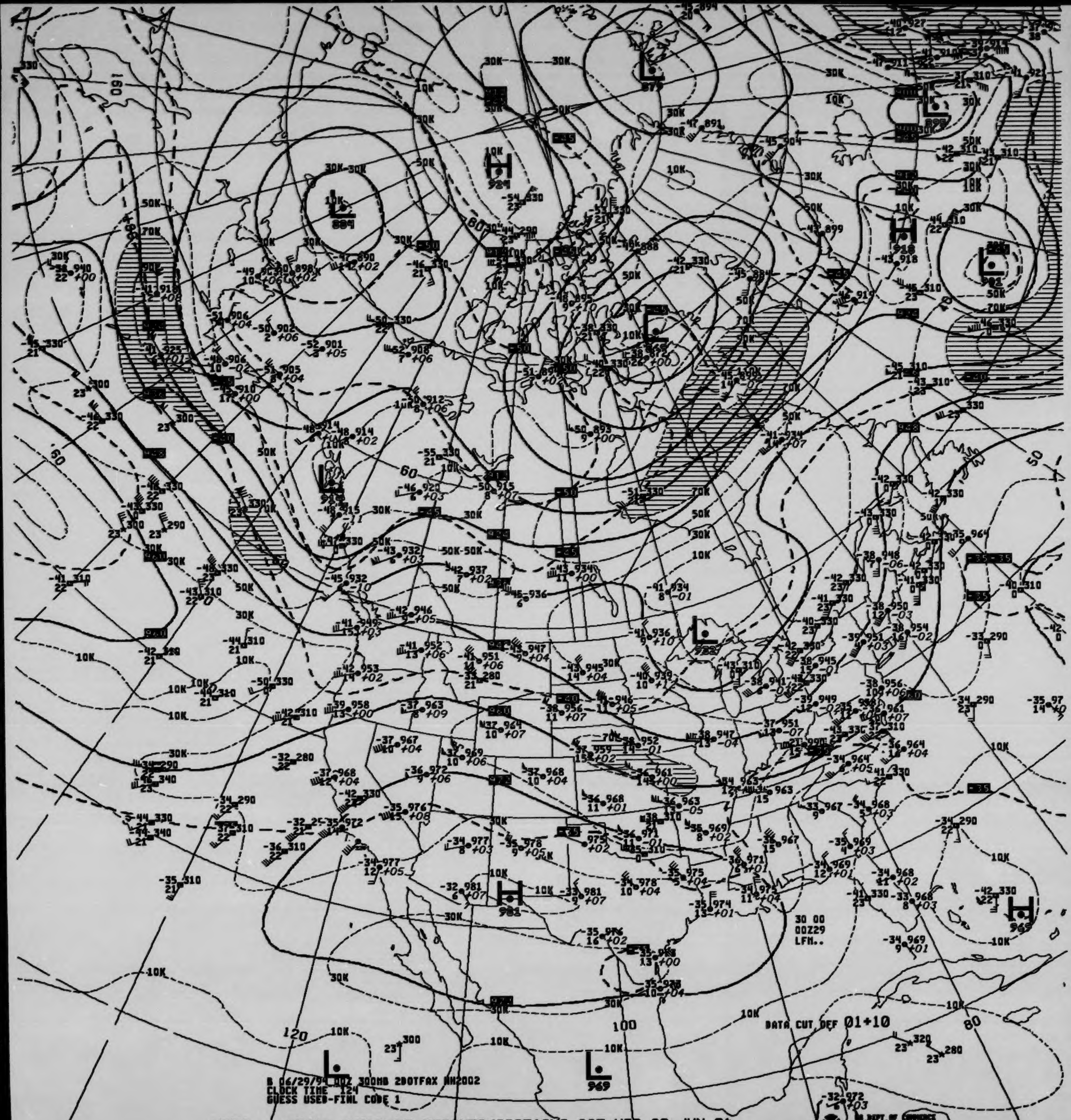
B 06/29/94 00Z 300MB 2DOTFAX NH2002
CLOCK TIME 124
GUESS USED-FINL CODE 1
30 00
00Z29
LFM..
DATA CUT OFF 01+10
US DEPT OF COMMERCE
NOAA/NWS/NMC WASHINGTON
120
100
80
60
50
160
10K
30K
50K
70K
H
L

V038 .. 300MB ANALYSIS HEIGHTS/ISOTACHS 00Z WED 29 JUN 94


B 06/29/94 12Z 300MB 20OTFAX NH2002
CLOCK TIME 1336
GUESS USED-FINL CODE 1
DATA CUT OFF 01+17
30 00
12Z29
LFM..
US DEPT OF COMMERCE
NOAA/NWS/NMC WASHINGTON
H
969
H
968
L
964
L
967
L
882
L
879
L
870
H
921
H
926
H
976
60
50
40
30
80
100
120
180
10K
30K
50K
70K

V438 .. 300MB ANALYSIS HEIGHTS/ISOTACHS 12Z WED 29 JUN 94

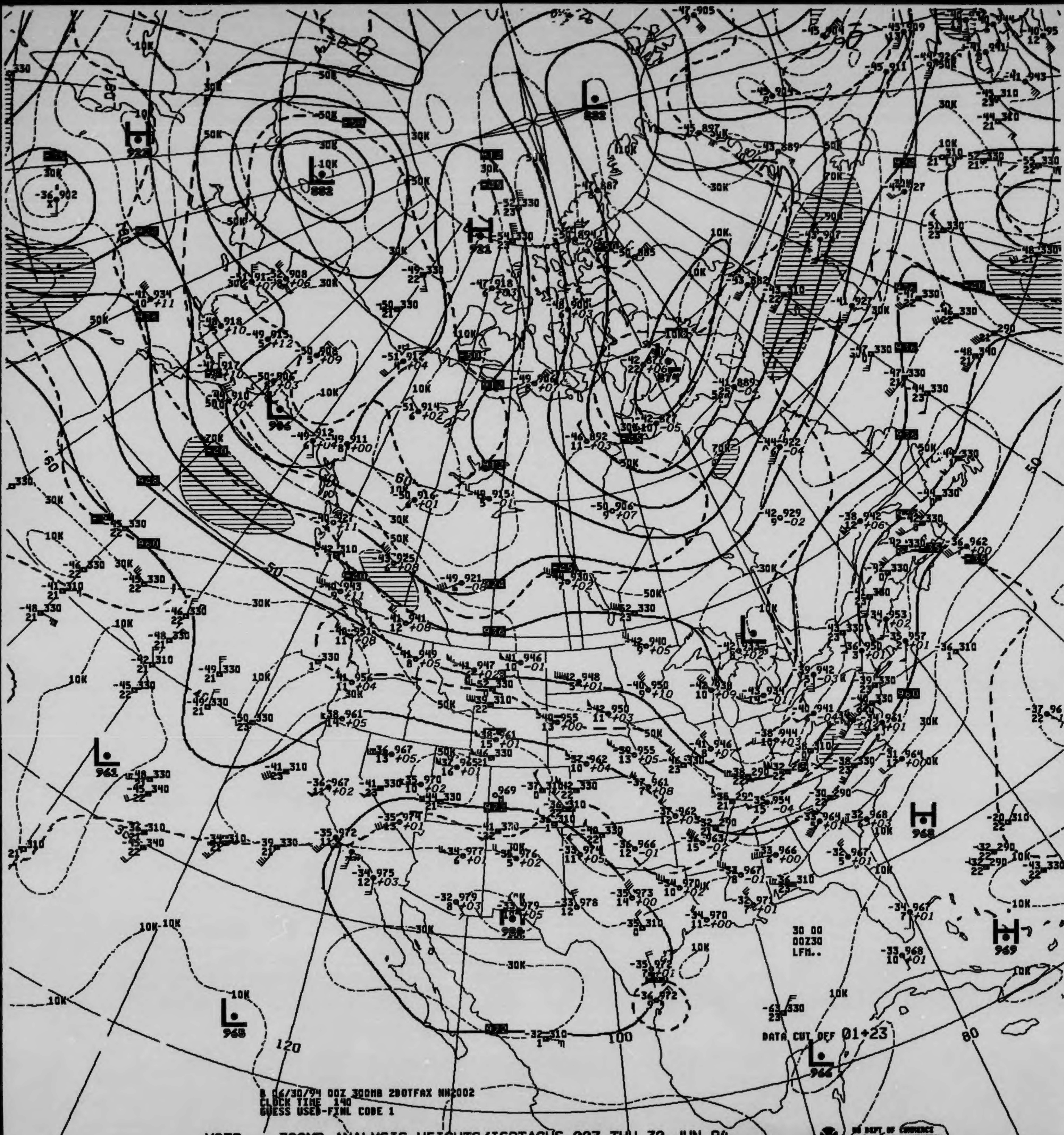

H 922
L 882
L 882
H 921
L 906
L 879
L
L 961
L 968
H 980
H 968
H 969
L 966
30K
50K
70K
90K
10K
120
100
80
60
50
30 00
00Z30
LFM..
US DEPT OF COMMERCE
NOAA/NWS/NMC WASHINGTON

8 06/30/94 00Z 300MB 2D0TFAX NH2002
CLOCK TIME 140
GUESS USED-FINL CODE 1

DATA CUT OFF 01+23

V038 .. 300MB ANALYSIS HEIGHTS/ISOTACHS 00Z THU 30 JUN 94

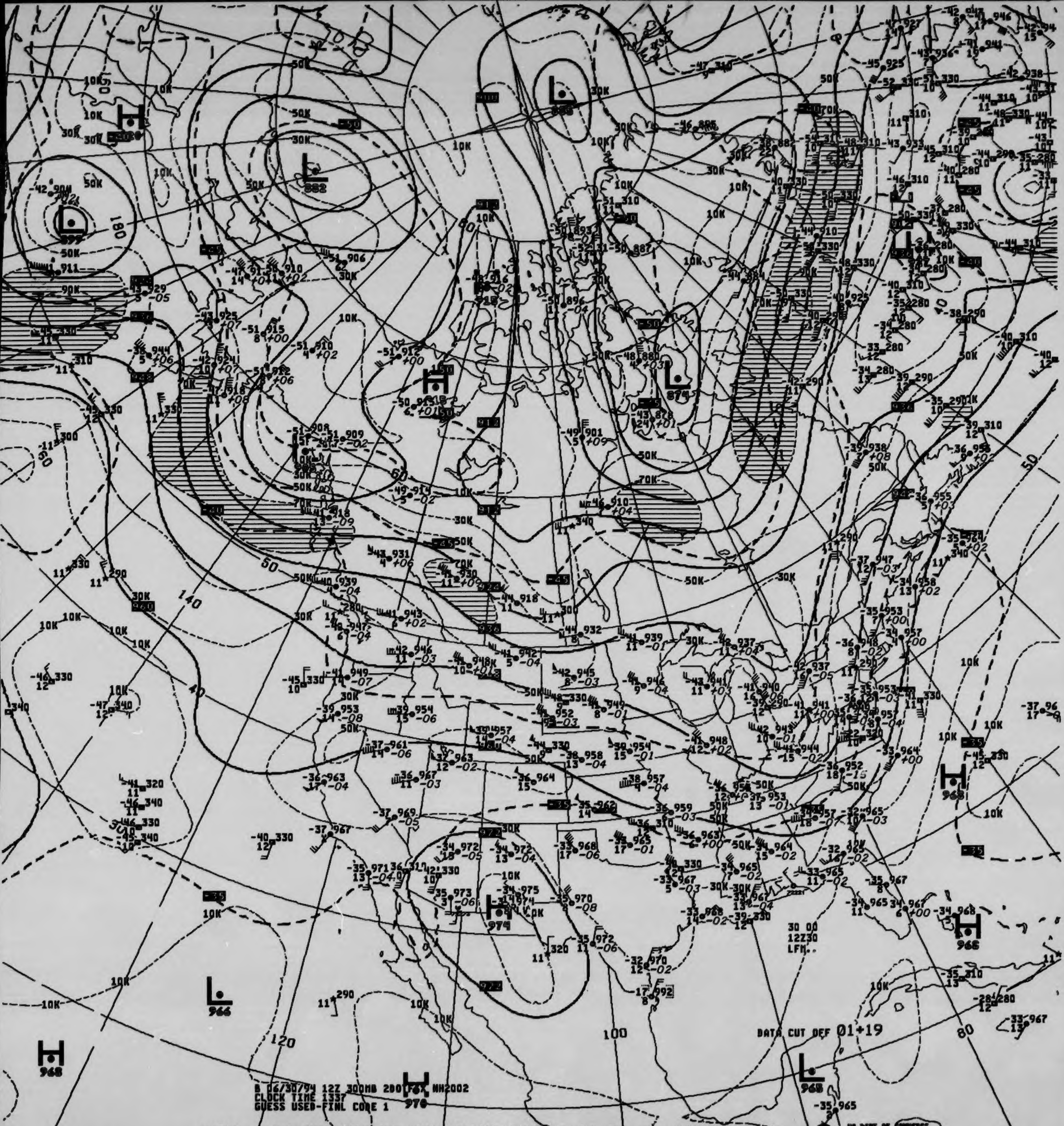
B 06/30/94 12Z 300MB 2D01F6X NH2002
CLOCK TIME 1337
GUESS USED-FINL CORE 1
DATA CUT OFF 01+19
30 00
12Z30
LFM..
L 882
L 899
L 888
L 874
H 968
H 966
H 974
H 976
L 966
L 968
H 968
180
140
120
100
80
50K
30K
10K
70K
90K
US DEPT OF COMMERCE
NOAA/NWS/NMC WASHINGTON

V438 .. 300MB ANALYSIS HEIGHTS/ISOTACHS 12Z THU 30 JUN 94

AA Form 48 - 384A
v. 8- 83)

U.S. Department of Commerce
National Oceanic and Atmospheric Administration
National Environmental Satellite, Data, and Information Service
National Climatic Data Center

250 MB CONSTANT PRESSURE CHARTS

NORTH AMERICAN NMC

ALL RECORDS ARE THE BEST AVAILABLE FOR FILMING.

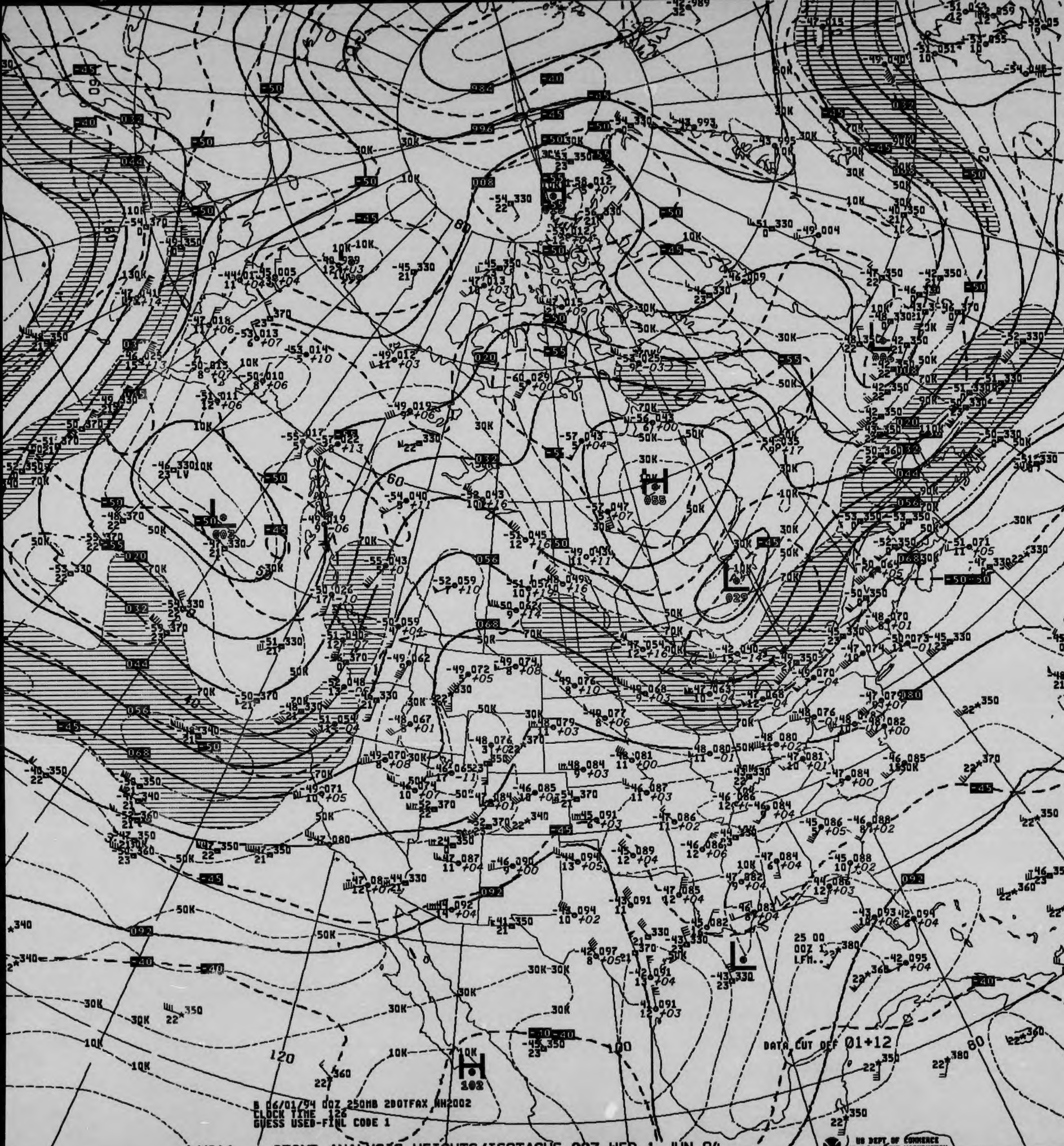
B 06/01/94 00Z 250MB 2DOTFAX NH2002
CLOCK TIME 126
GUESS USED-FINL CODE 1
DATA CUT OFF 01+12
US DEPT OF COMMERCE
NOAA/NWS/NMC WASHINGTON

V041 .. 250MB ANALYSIS HEIGHTS/ISOTACHS 00Z WED 1 JUN 94

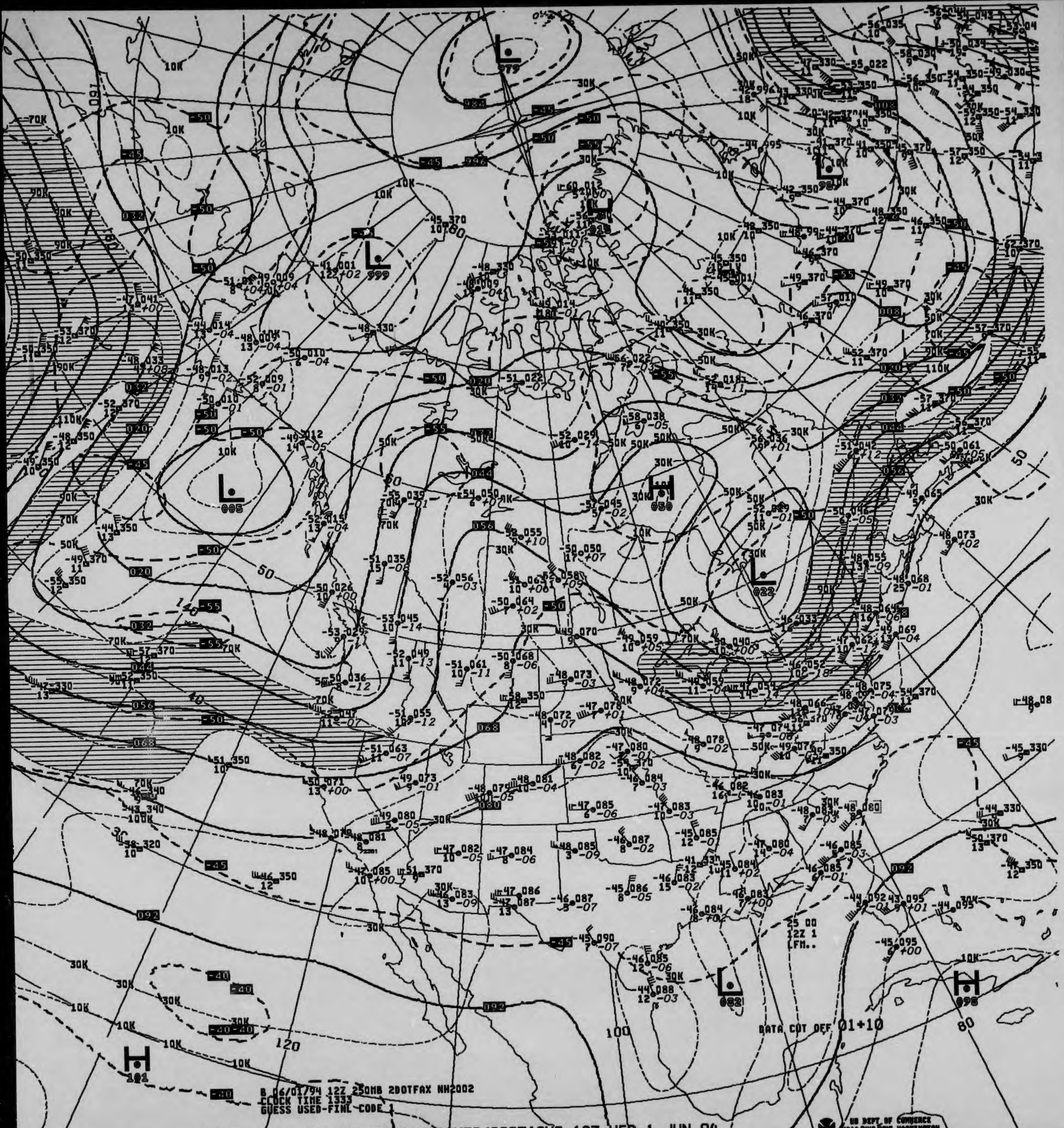
B 06/01/94 12Z 250MB 2DOTFAX NH2002
CLOCK TIME 1333
GUESS USED-FINL CODE 1
DATA CUT OFF 01+10
25 00
12Z 1
LFM..
US DEPT OF COMMERCE
NOAA/NWS/NMC WASHINGTON
L 979
L 999
L 005
L 022
L 082
H 050
H 098
H 101
50
60
80
100
120
10K
30K
50K
70K
90K
110K

V441 .. 250MB ANALYSIS HEIGHTS/ISOTACHS 12Z WED 1 JUN 94

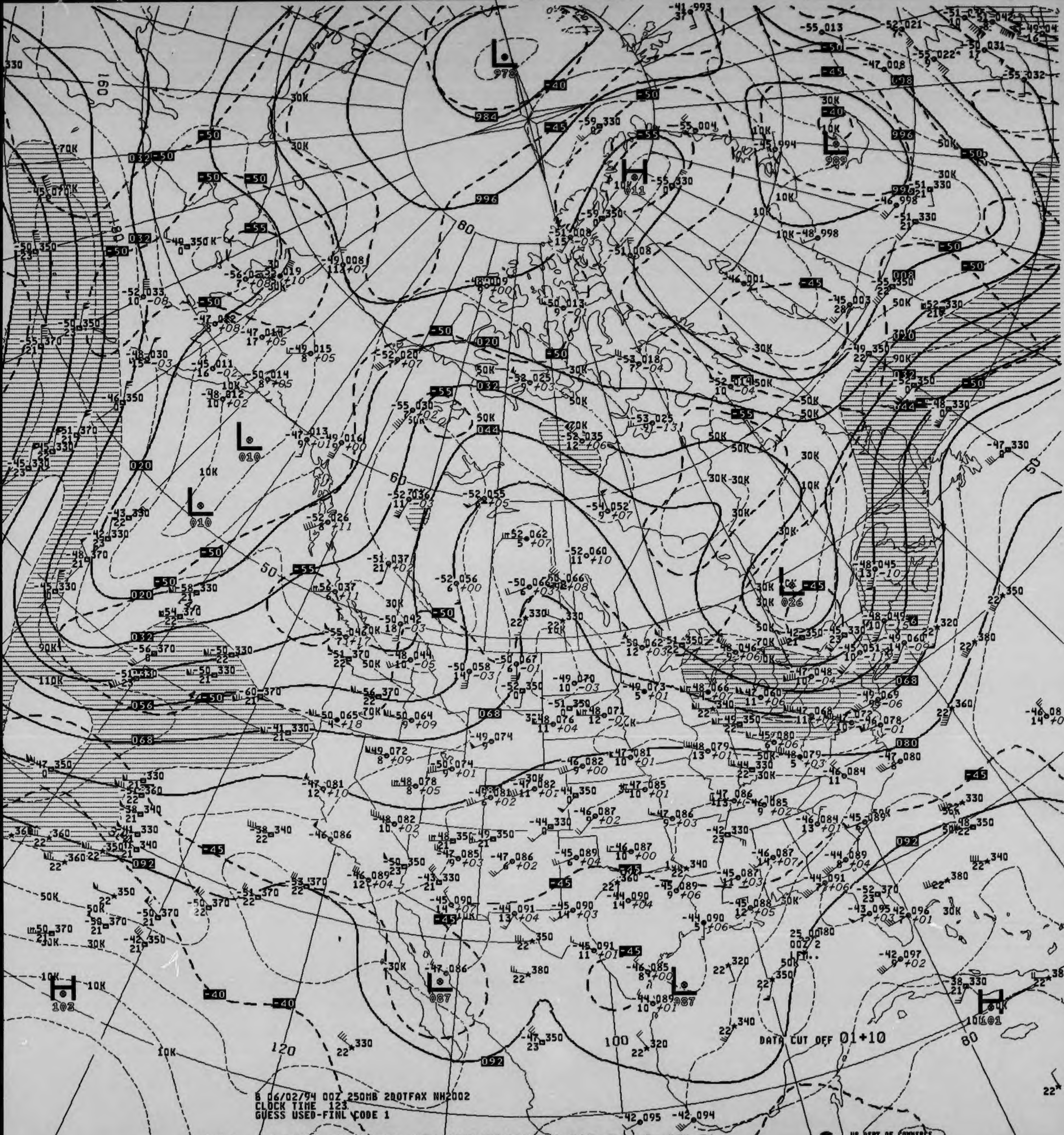

6 06/02/94 00Z 250MB 2DOTFAX NH2002
CLOCK TIME 123
GUESS USED-FINL CODE 1

DATA CUT OFF 01+10

V041 .. 250MB ANALYSIS HEIGHTS/ISOTACHS 00Z THU 2 JUN 94

US DEPT OF COMMERCE
NOAA/NWS/NMC WASHINGTON

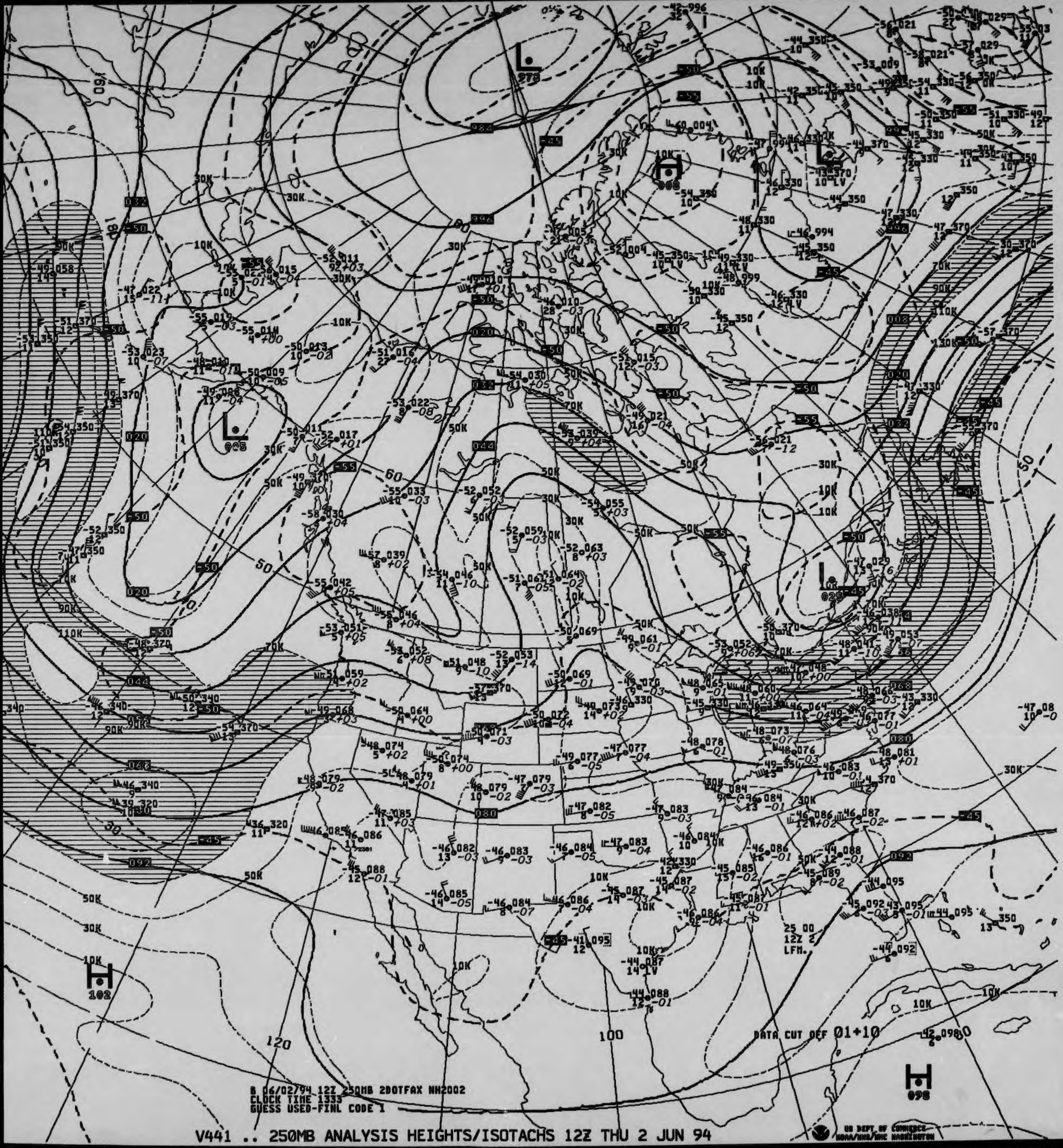
L
979
H
008
L
005
L
025
H
102
H
098
60
50
100
120
10K
30K
50K
70K
90K
110K
130K
25 00
12Z 2
LFM.
DATA CUT OFF 01+10
B 06/02/94 12Z 250MB 2DOTFAX NH2002
CLOCK TIME 1333
GUESS USED-FINL CODE 1
US DEPT OF COMMERCE
NOAA/NWS/NMC WASHINGTON

V441 .. 250MB ANALYSIS HEIGHTS/ISOTACHS 12Z THU 2 JUN 94

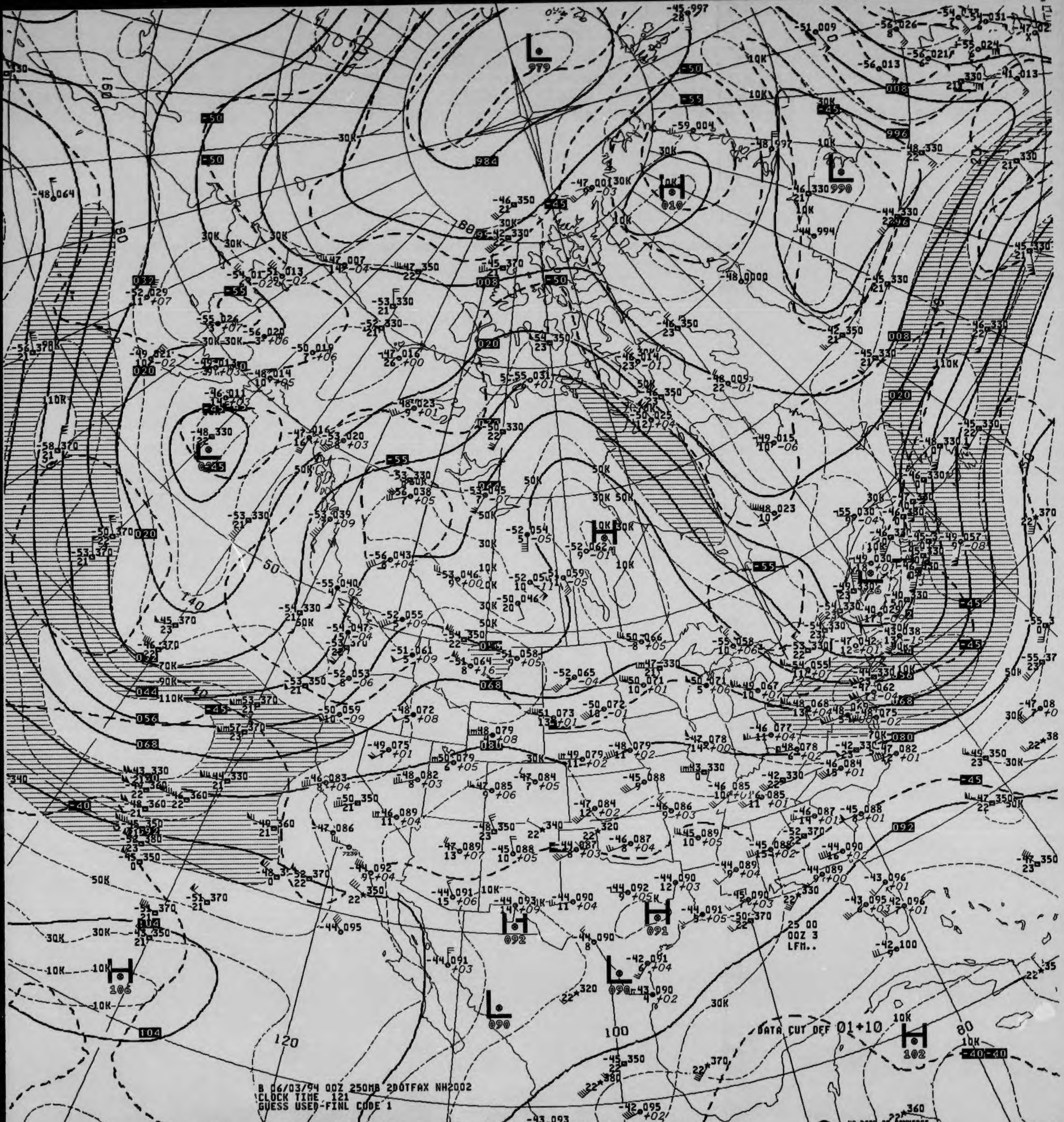
L 979
L 990
H 010
L 945
H 092
H 091
H 106
L 090
L 090
H 102
DATA CUT OFF 01+10
25 00
00Z 3
LFM..
30K
50K
70K
90K
110K
10K
120
100
80
140
160
180

B 06/03/94 00Z 250MB 2DOTFAX NH2002
CLOCK TIME 121
GUESS USED-FINL CODE 1

V041 .. 250MB ANALYSIS HEIGHTS/ISOTACHS 00Z FRI 3 JUN 94

US DEPT OF COMMERCE
NOAA/NWS/NMC WASHINGTON

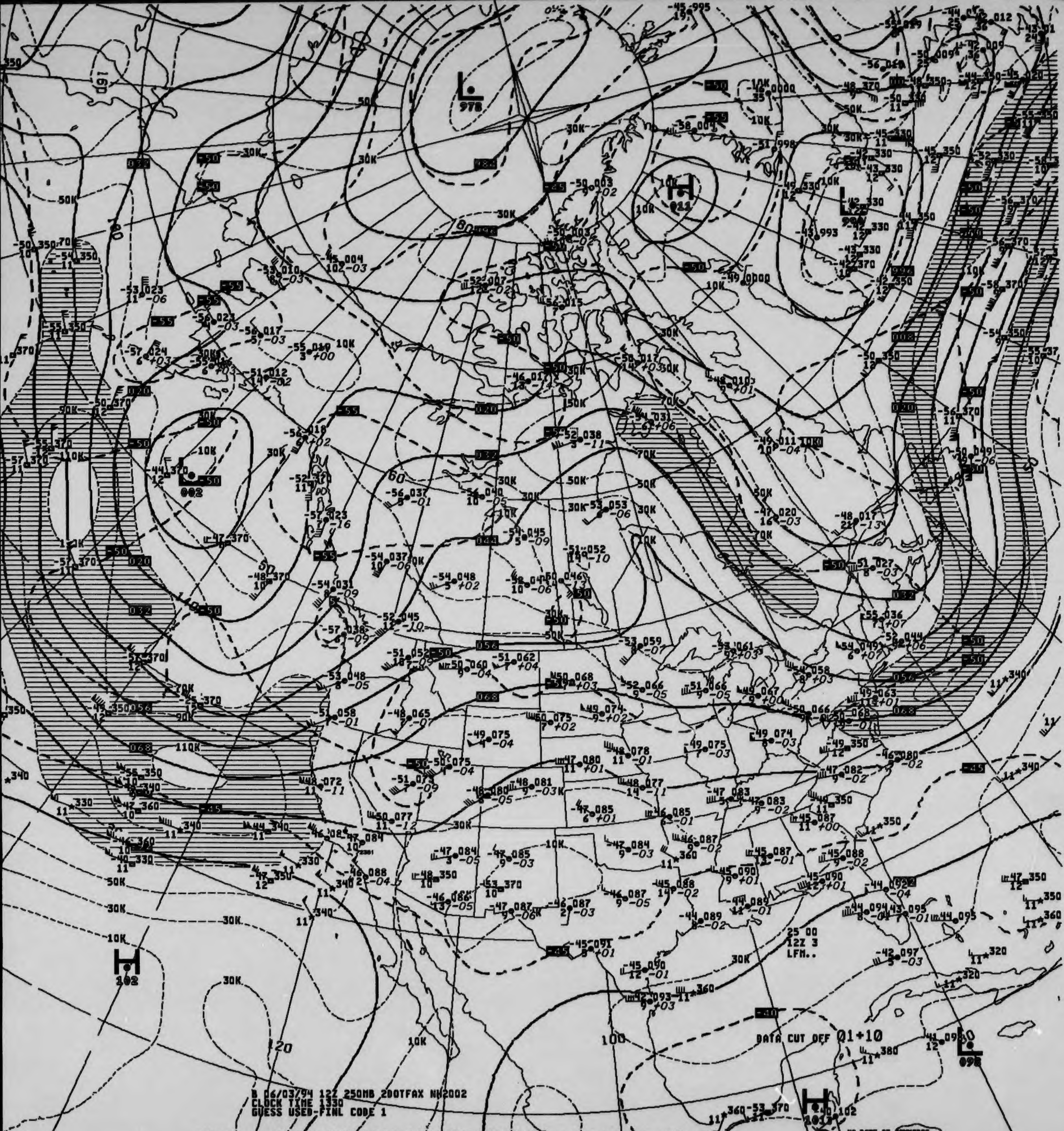
DATA CUT OFF 01+10
25 00
12Z 3
LFM..
US DEPT OF COMMERCE
NOAA/NWS/NMC WASHINGTON

B 06/03/94 12Z 250MB 200TFAX NH2002
CLOCK TIME 1330
GUESS USED-FINL CODE 1

V441 .. 250MB ANALYSIS HEIGHTS/ISOTACHS 12Z FRI 3 JUN 94

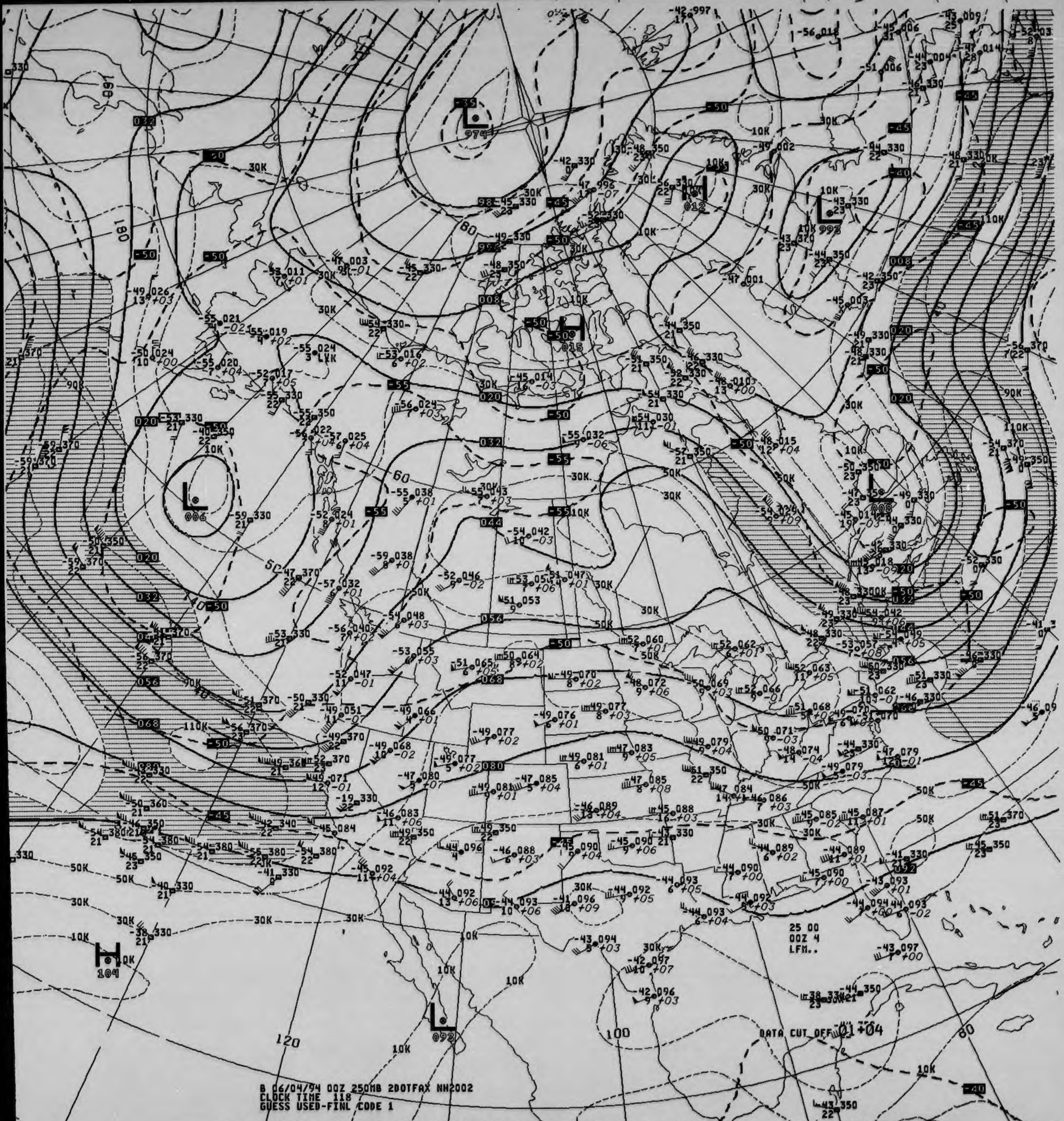
B 06/04/94 00Z 250MB 2DOTFAX NH2002
CLOCK TIME 118
GUESS USED-FINL CODE 1
25 00
00Z 4
LFM..
DATA CUT OFF 01+04
US DEPT OF COMMERCE
NOAA/NWS/NMC WASHINGTON

V041 .. 250MB ANALYSIS HEIGHTS/ISOTACHS 00Z SAT 4 JUN 94

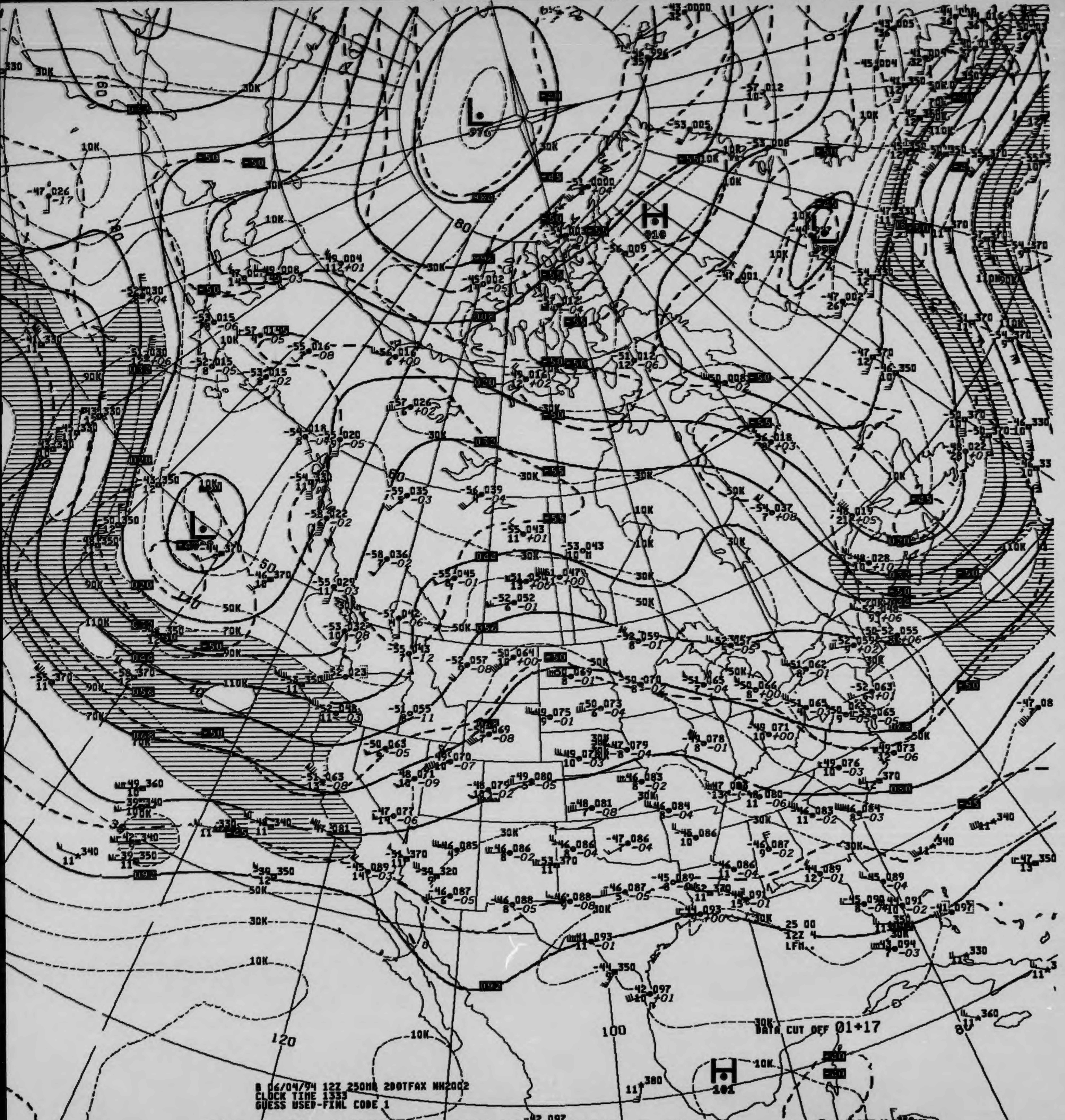
B 06/04/94 12Z 250MB 2DOTFAX NH2002
CLOCK TIME 1333
GUESS USED-FINL CODE 1
DATA CUT OFF 01+17
25 00
12Z 4
LFM
US DEPT OF COMMERCE
NOAA/NWS/NMC WASHINGTON

V441 .. 250MB ANALYSIS HEIGHTS/ISOTACHS 12Z SAT 4 JUN 94

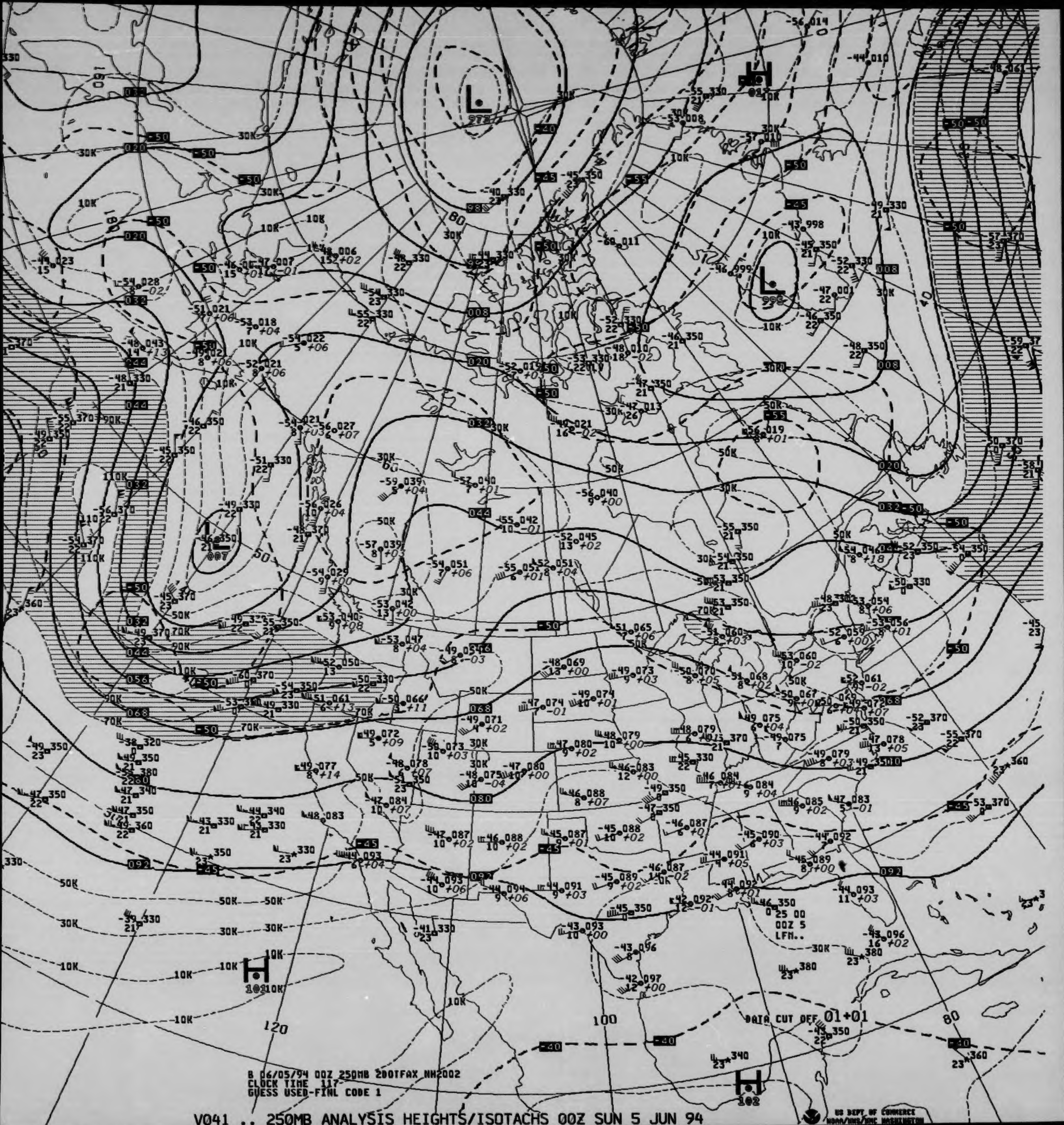
B 06/05/94 00Z 250MB 200TFAX NH2002
CLOCK TIME 117
GUESS USED-FINL CODE 1
DATA CUT OFF 01+01
US DEPT OF COMMERCE
NOAA/NWS/NMC WASHINGTON

V041 .. 250MB ANALYSIS HEIGHTS/ISOTACHS 00Z SUN 5 JUN 94

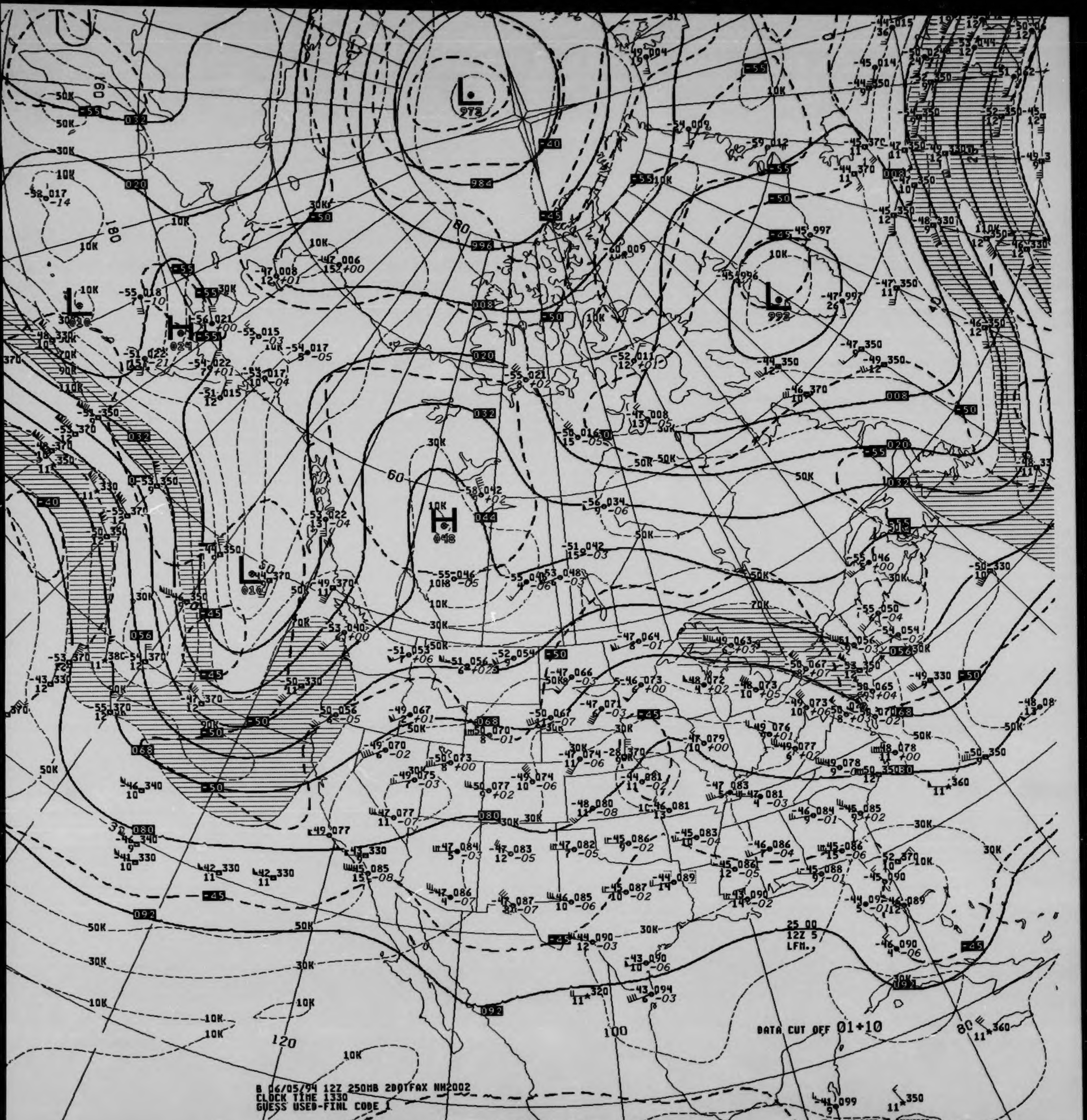

B 06/05/94 12Z 250MB 2DOTFAX NH2002
CLOCK TIME 1330
GUESS USED-FINL CODE 1
DATA CUT OFF 01+10
25 00
12Z 5
LFM.
US DEPT OF COMMERCE
NOAA/NWS/NMC WASHINGTON
L
972
L
992
L
016
L
020
H
024
H
048
984
996
008
020
032
044
056
068
080
092
-40
-45
-50
-55
10K
30K
50K
70K
90K
110K
60
80
100
120
160
180

V441 .. 250MB ANALYSIS HEIGHTS/ISOTACHS 12Z SUN 5 JUN 94

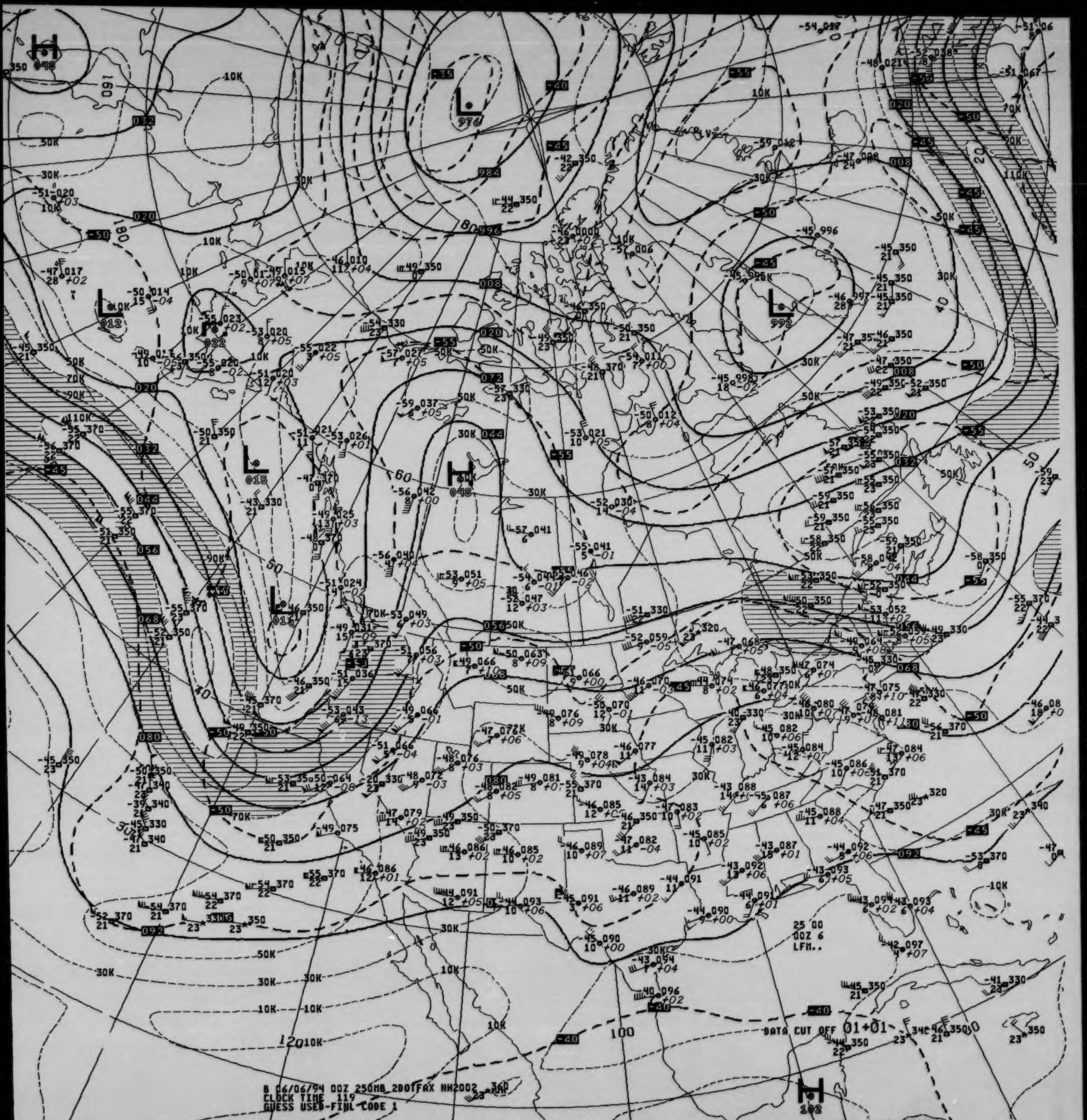
B 06/06/94 00Z 250MB 2001FAX NH2002
CLOCK TIME 119
GUESS USED-FINL CODE 1
DATA CUT OFF 01+01
25 00
00Z 6
LFM..
US DEPT OF COMMERCE
NOAA/NWS/NMC WASHINGTON

V041 .. 250MB ANALYSIS HEIGHTS/ISOTACHS 00Z MON 6 JUN 94

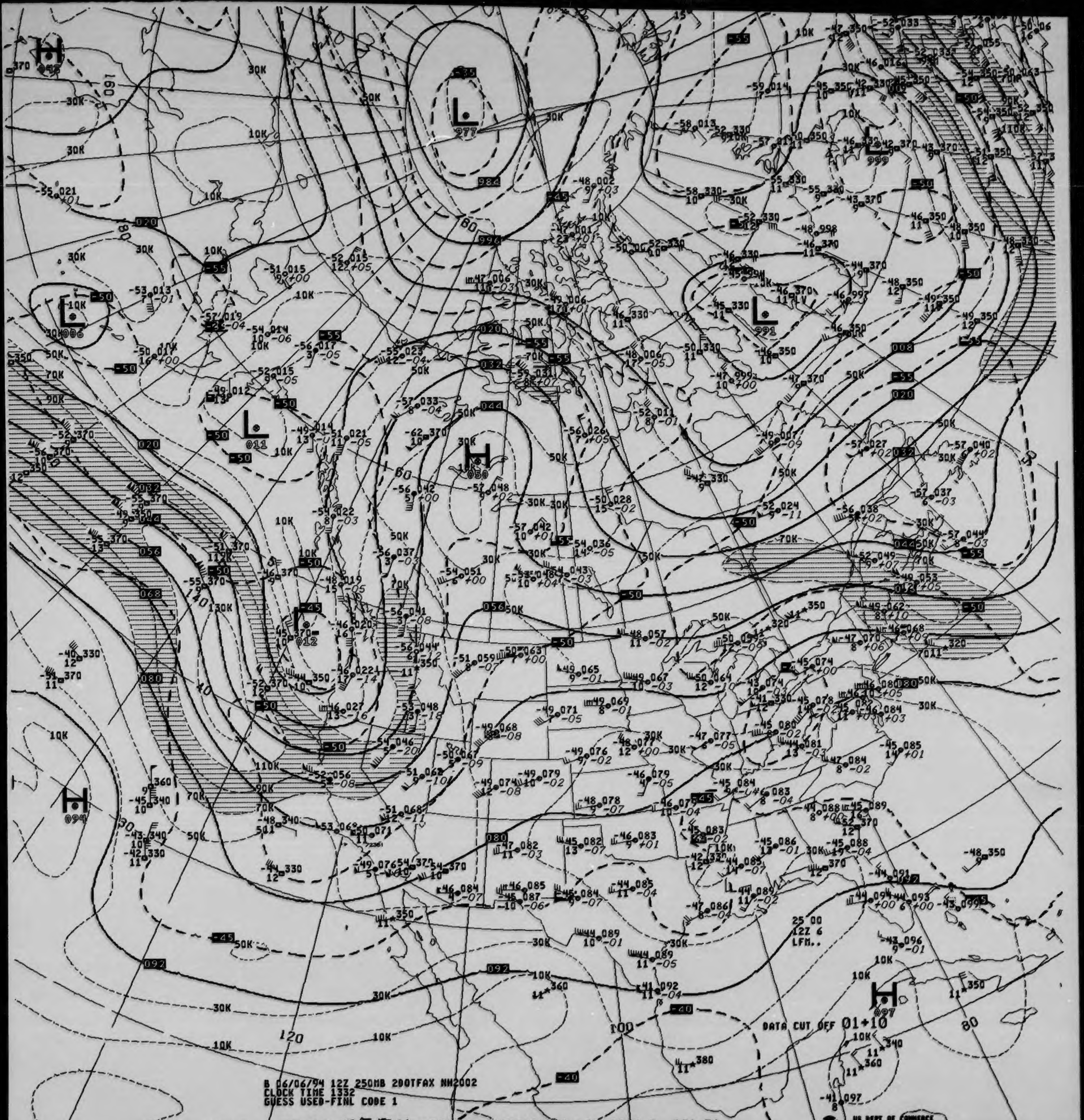
DATA CUT OFF 01+10
25 00
12Z 6
LFM..

B 06/06/94 12Z 250MB 200TFAX NH2002
CLOCK TIME 1332
GUESS USED-FINL CODE 1

V441 .. 250MB ANALYSIS HEIGHTS/ISOTACHS 12Z MON 6 JUN 94

US DEPT OF COMMERCE
NOAA/NWS/NMC WASHINGTON

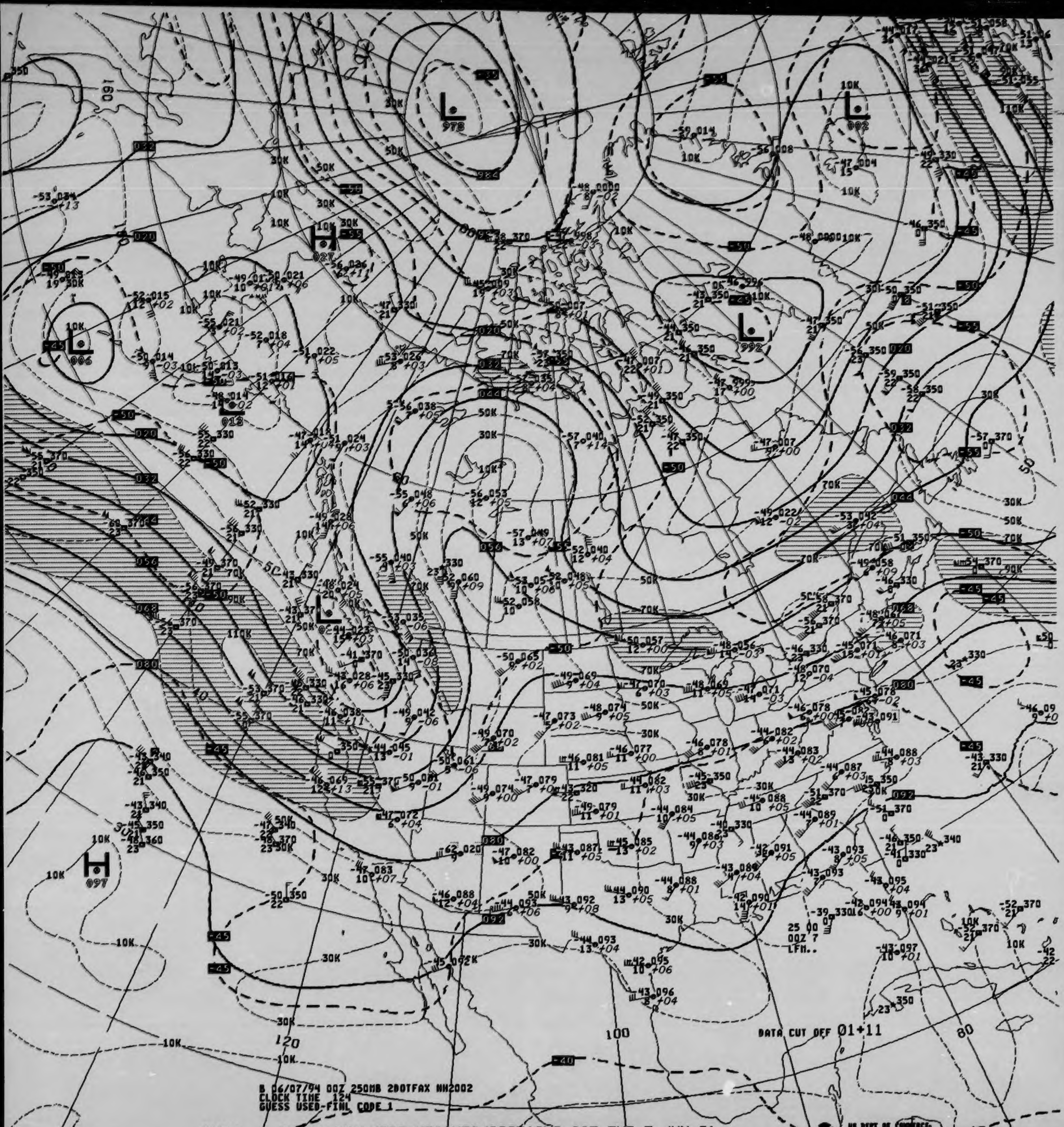
DATA CUT OFF 01+11
25 00
00Z 7
LFM..
B 06/07/94 00Z 250MB 280TFAX NH2002
CLOCK TIME 124
GUESS USED-FINL CODE 1
US DEPT OF COMMERCE
NOAA/NWS/NMC WASHINGTON
L 978
L 992
L 992
L 006
H 027
H 997
L
120
100
80
160

V041 .. 250MB ANALYSIS HEIGHTS/ISOTACHS 00Z TUE 7 JUN 94

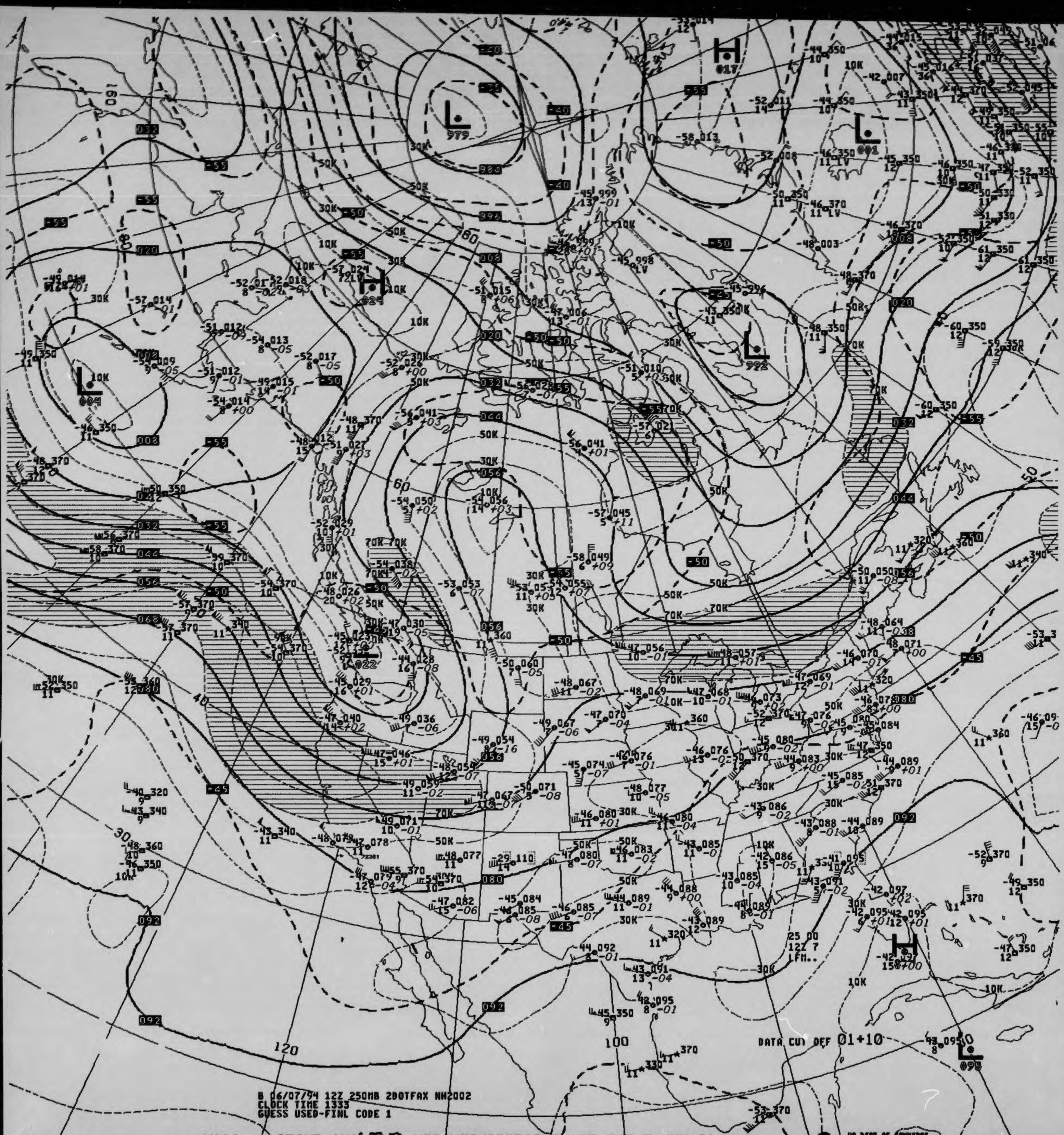

B 06/07/94 12Z 250MB 2DOTFAX NH2002
CLOCK TIME 1333
GUESS USED-FINL CODE 1

DATA CUT OFF 01+10

V441 .. 250MB ANALYSIS HEIGHTS/ISOTACHS 12Z TUE 7 JUN 94

US DEPT OF COMMERCE
NOAA/NWS/NMC WASHINGTON

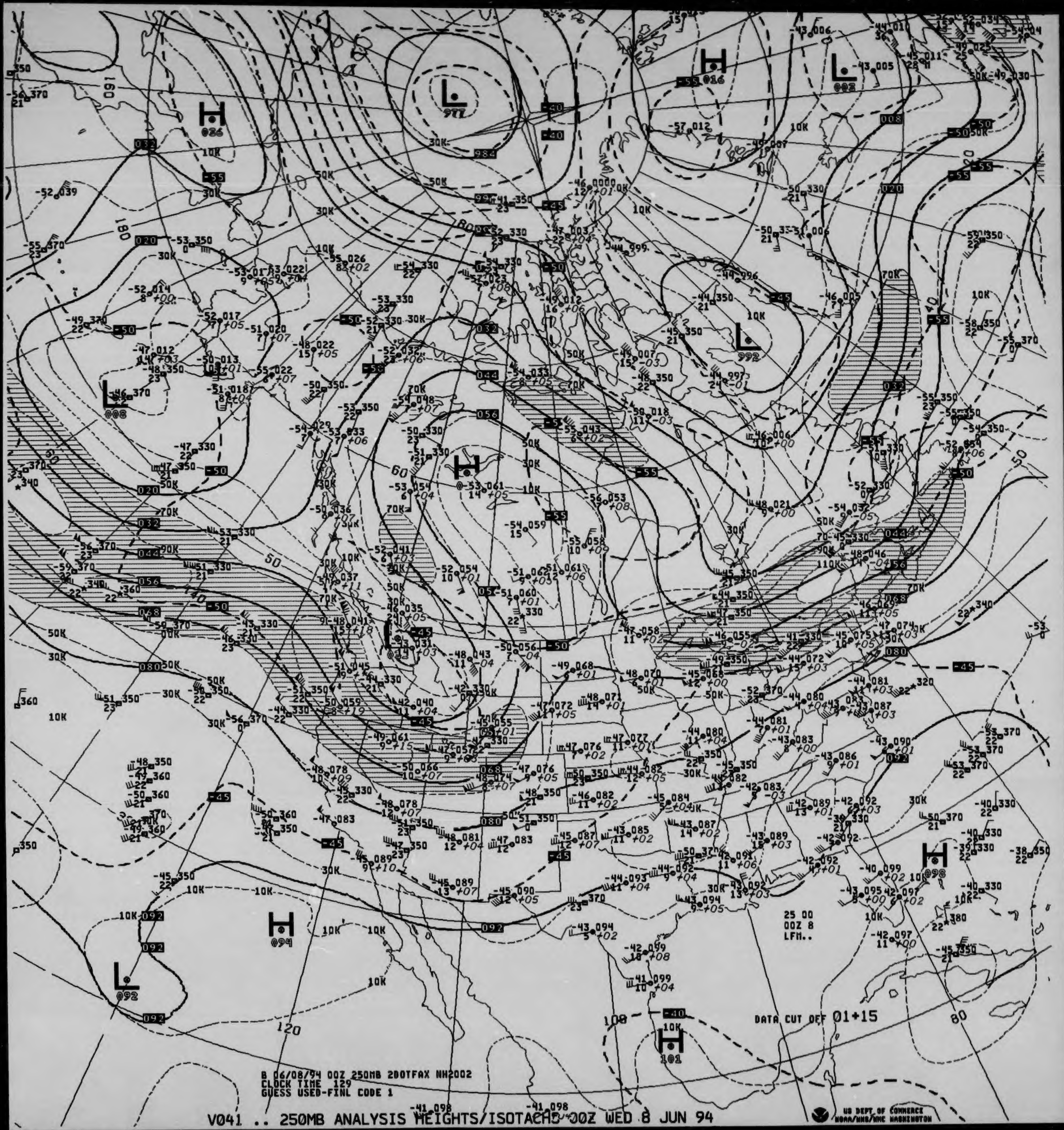
B 06/08/94 00Z 250MB 2DOTFAX NH2002
CLOCK TIME 129
GUESS USED-FINL CODE 1
DATA CUT OFF 01+15
25 00
00Z 8
LFM..
US DEPT OF COMMERCE
NOAA/NWS/NMC WASHINGTON

V041 .. 250MB ANALYSIS HEIGHTS/ISOTACHS 00Z WED 8 JUN 94

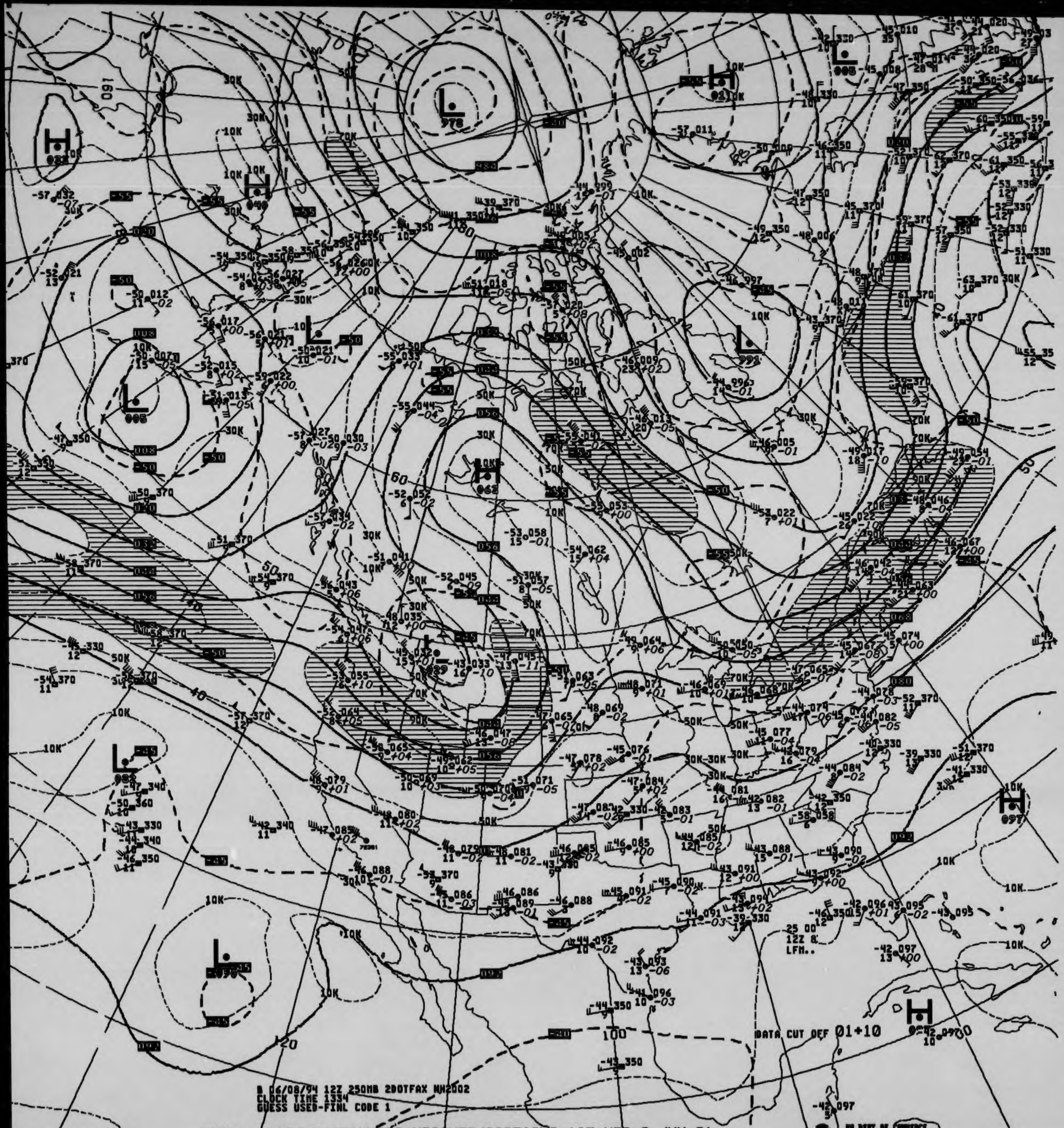

8 06/08/94 12Z 250MB 2DOTFAX NH2002
CLOCK TIME 1334
GUESS USED-FINL CODE 1

V441 .. 250MB ANALYSIS HEIGHTS/ISOTACHS 12Z WED 8 JUN 94

US DEPT OF COMMERCE
NOAA/NWS/NMC WASHINGTON

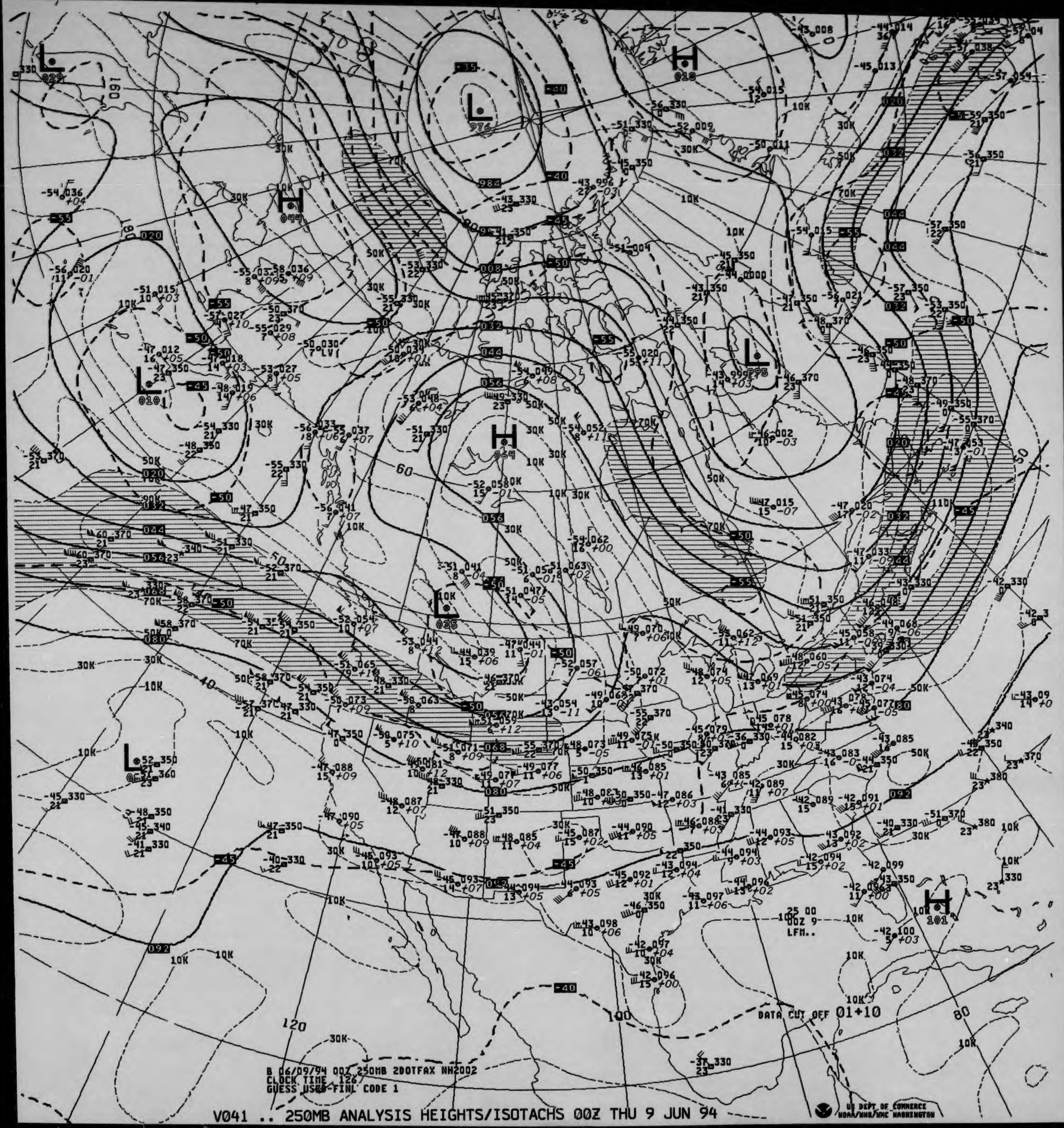
DATA CUT OFF 01+10
25 00
00Z 9
LFM..

B 06/09/94 00Z 250MB 200TFAX NH2002
CLOCK TIME 1267
GUESS USED-FINL CODE 1

V041 .. 250MB ANALYSIS HEIGHTS/ISOTACHS 00Z THU 9 JUN 94

US DEPT OF COMMERCE
NOAA/NWS/NMC WASHINGTON

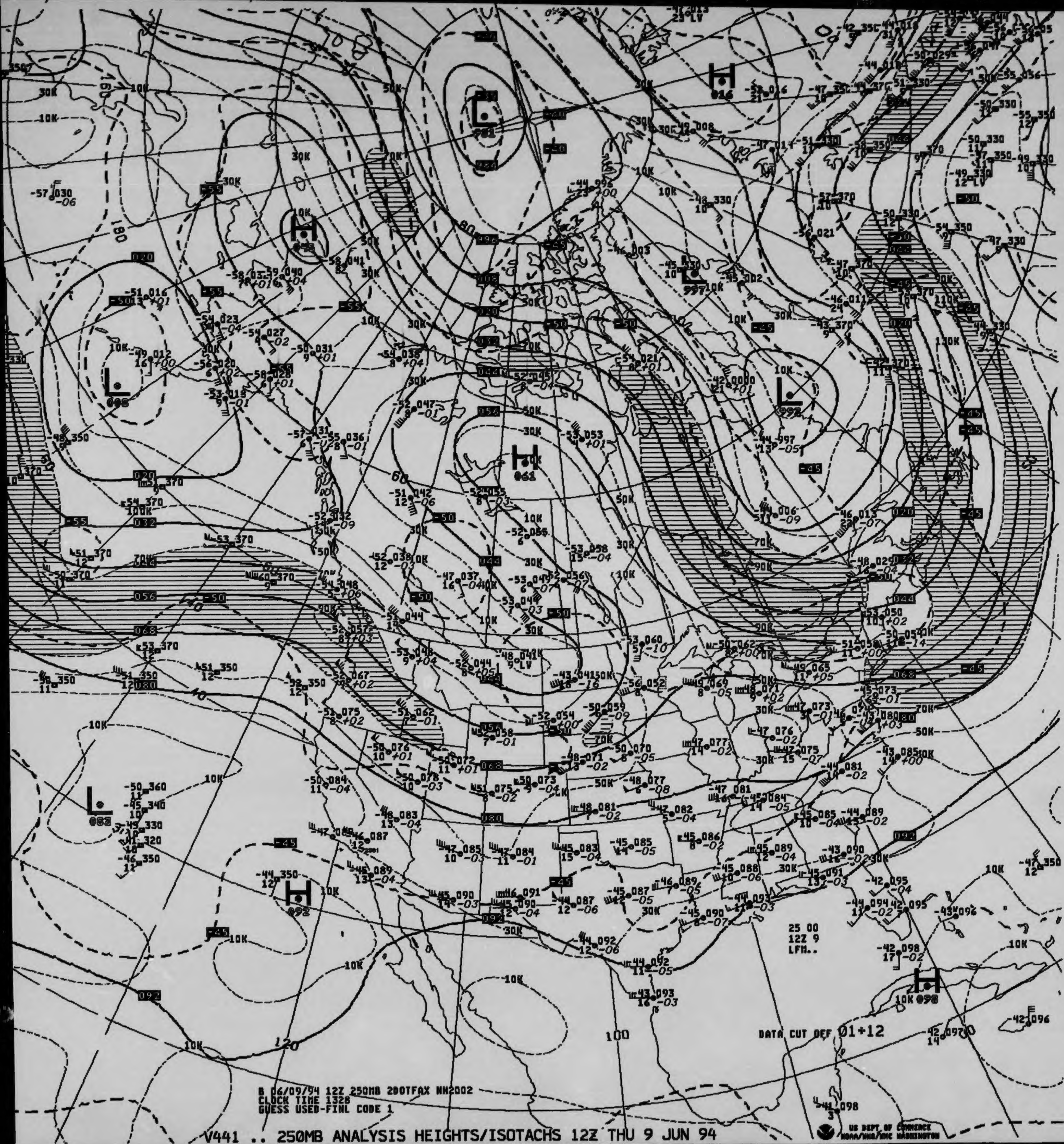
H
L
016
061
092
098
093
083
095
100
120
180
160
10K
30K
50K
70K
90K
110K
130K

25 00
12Z 9
LFM..

DATA CUT OFF 01+12

B 06/09/94 12Z 250MB 2DOTFAX NH2002
CLOCK TIME 1328
GUESS USED-FINL CODE 1

V441 .. 250MB ANALYSIS HEIGHTS/ISOTACHS 12Z THU 9 JUN 94

US DEPT OF COMMERCE
NOAA/NWS/NMC WASHINGTON

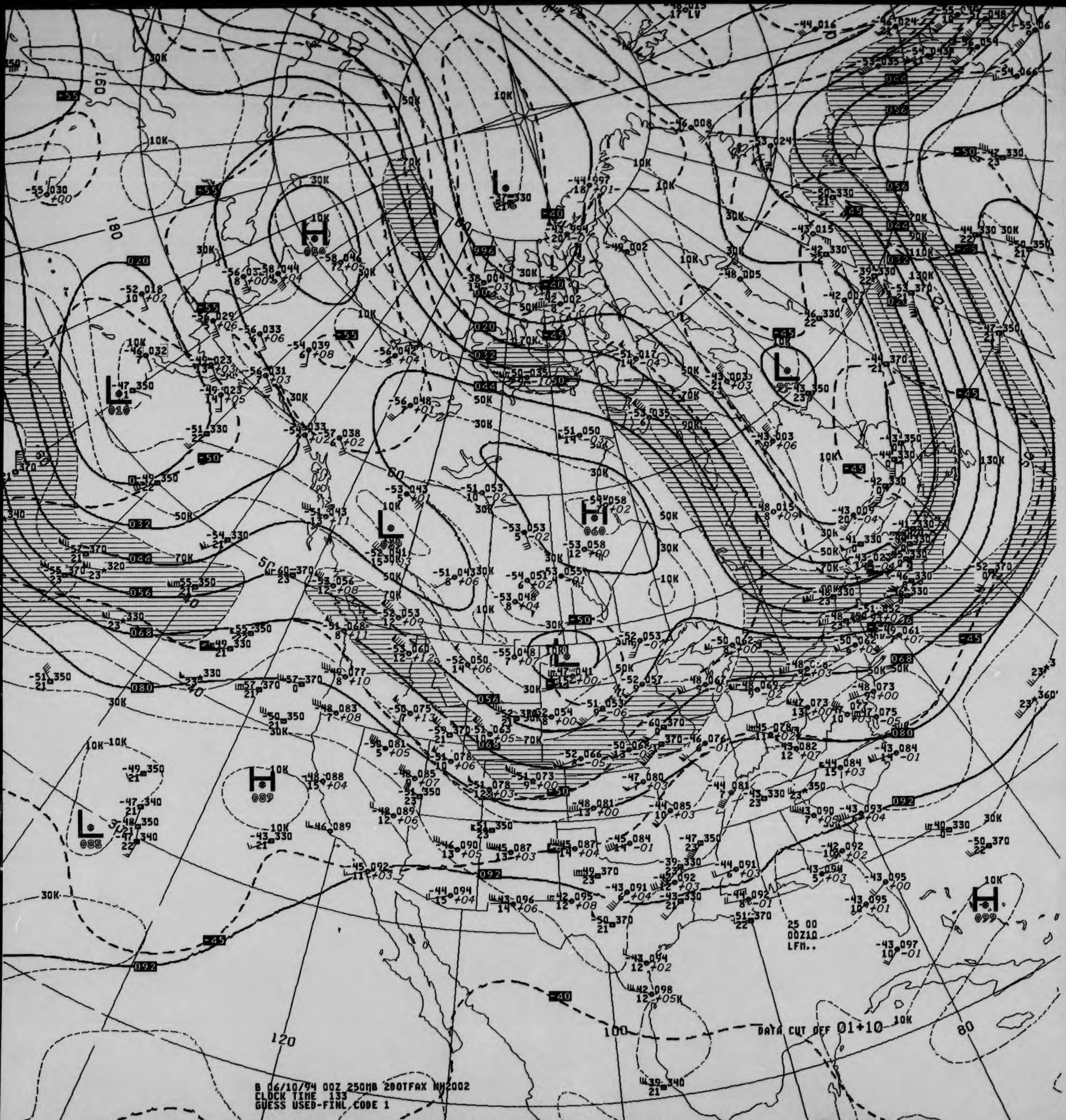
DATA CUT OFF 01+10
25 00
00Z10
LFM..
B 06/10/94 00Z 250MB 200TFAX NH2002
CLOCK TIME 133
GUESS USED-FINL CODE 1

V041 .. 250MB ANALYSIS HEIGHTS/ISOTACHS 00Z FRI 10 JUN 94

US DEPT OF COMMERCE
NOAA/NWS/NMC WASHINGTON

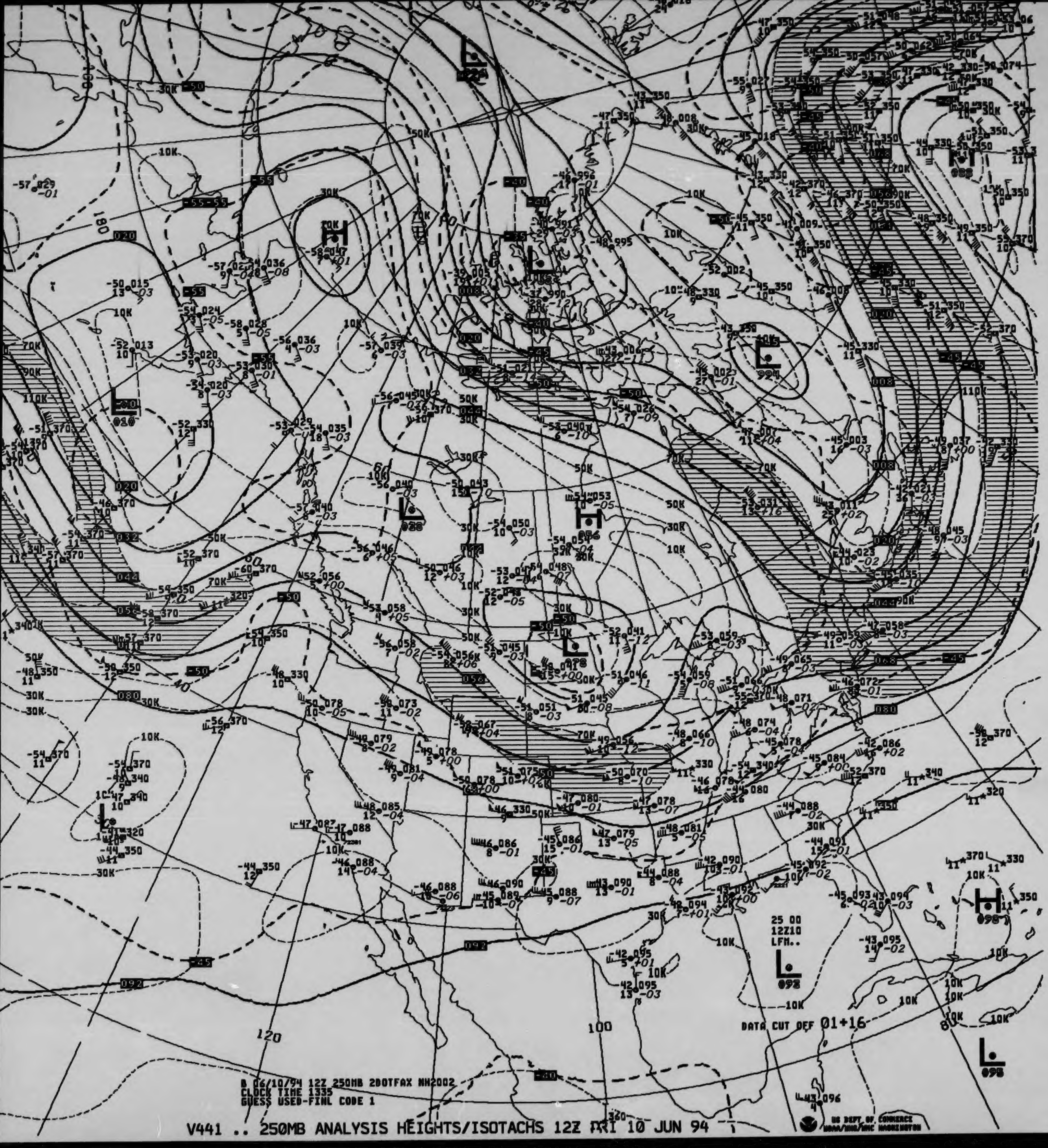
B 06/10/94 12Z 250MB 2DOTFAX NH2002
CLOCK TIME 1335
GUESS USED-FINL CODE 1
DATA CUT OFF 01+16
25 00
12Z10
LFM..
US DEPT OF COMMERCE
NOAA/NWS/NMC WASHINGTON
120
100
80
180
H
L
10K
30K
50K
70K
90K
110K

V441 .. 250MB ANALYSIS HEIGHTS/ISOTACHS 12Z FRI 10 JUN 94

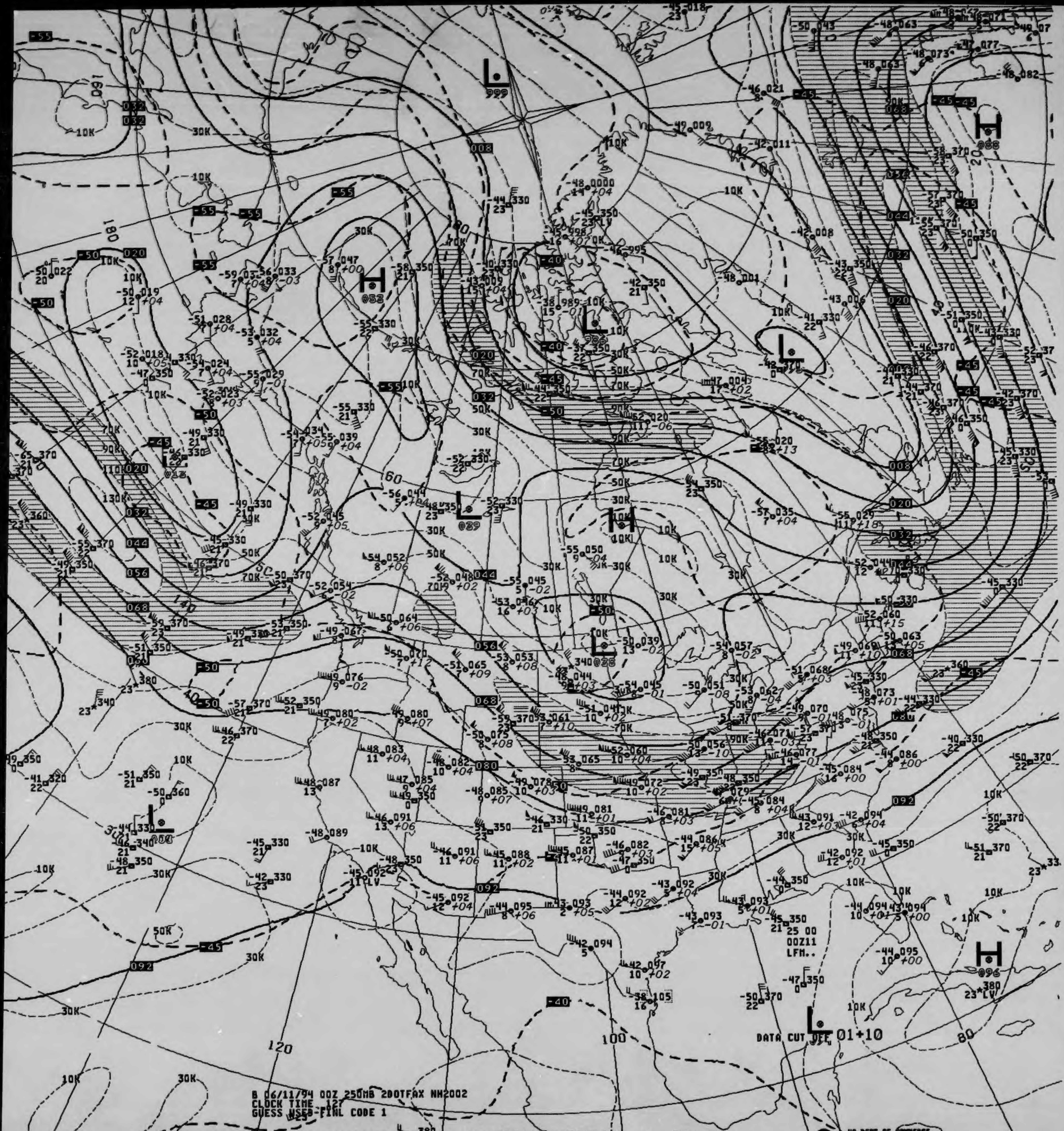
H
L
DATA CUT OFF 01+10
25 00
00Z11
LFM..
180
160
120
100
80

B 06/11/94 00Z 250MB 200TFAX NH2002
CLOCK TIME 127
GUESS USSB-FINL CODE 1

V041 .. 250MB ANALYSIS HEIGHTS/ISOTACHS 00Z SAT 11 JUN 94

US DEPT OF COMMERCE
NOAA/NWS/NMC WASHINGTON

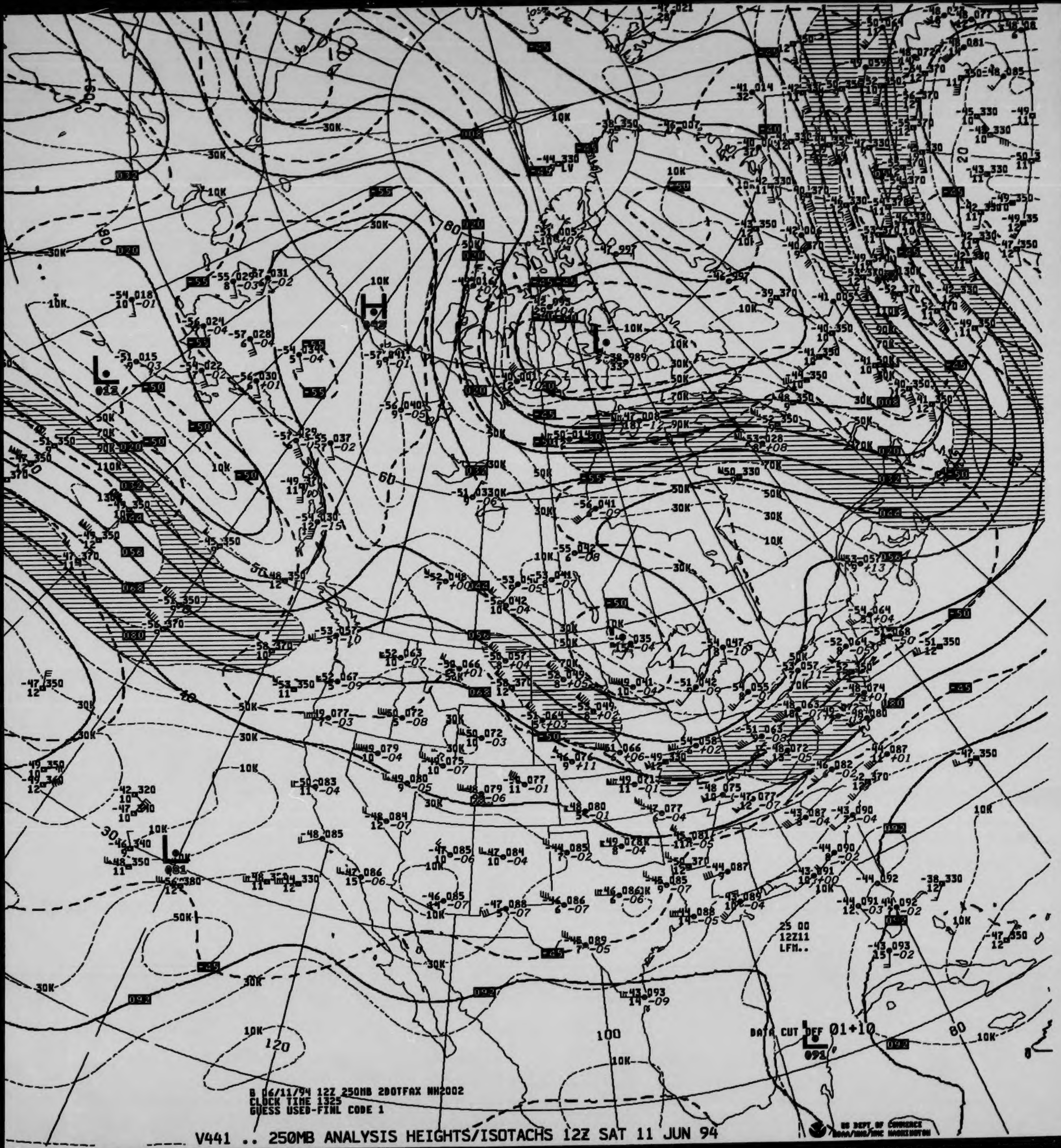
DATA CUT OFF 01+10
25 00
12Z11
LFM..
US DEPT OF COMMERCE
NOAA/NWS/NMC WASHINGTON

B 06/11/94 12Z 250MB 2DOTFAX NH2002
CLOCK TIME 1325
GUESS USED-FINL CODE 1

V441 .. 250MB ANALYSIS HEIGHTS/ISOTACHS 12Z SAT 11 JUN 94

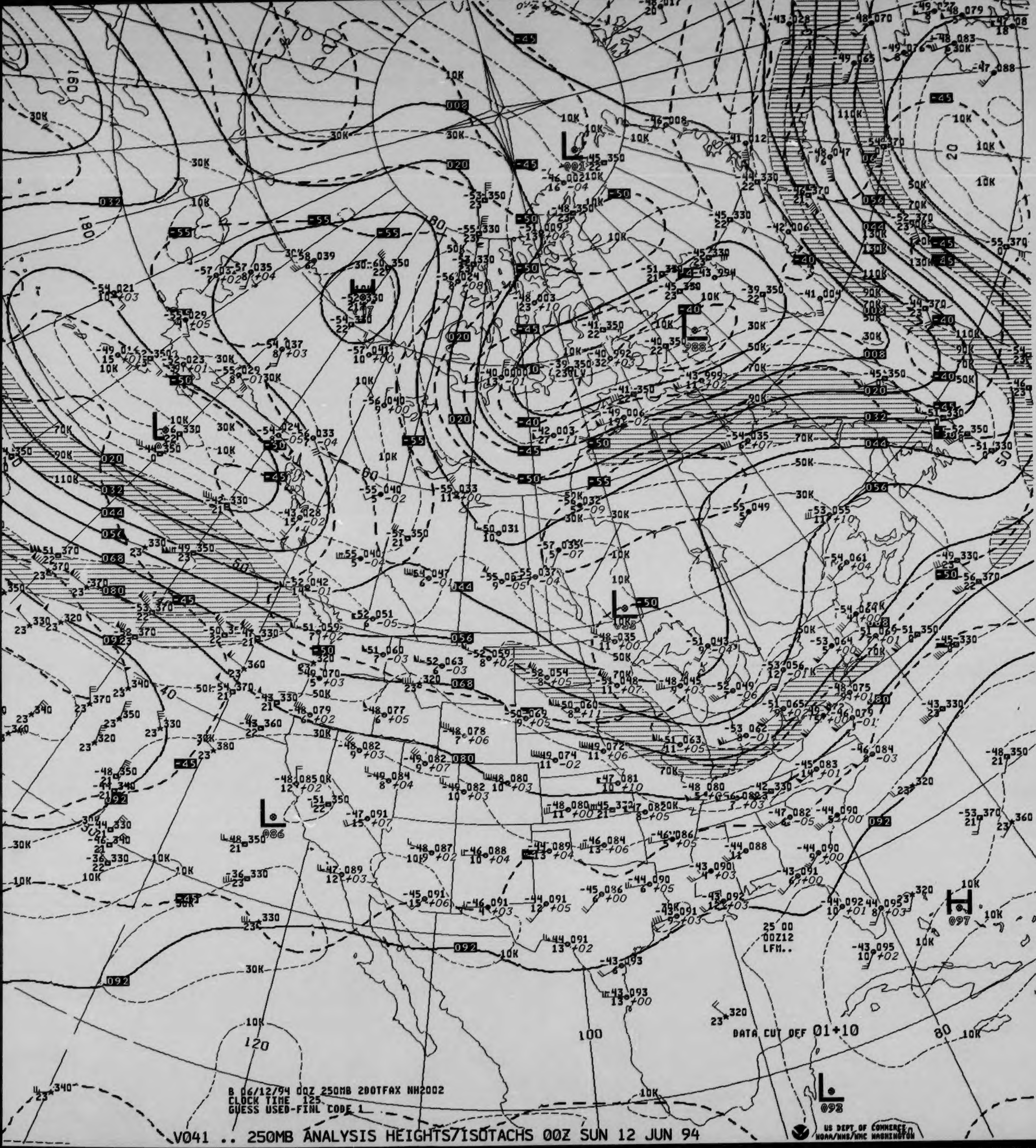

DATA CUT OFF 01+10
25 00
00Z12
LFM..
US DEPT OF COMMERCE
NOAA/NWS/NMC WASHINGTON

B 06/12/94 00Z 250MB 200TFAX NH2002
CLOCK TIME 125
GUESS USED-FINL CODE 1

V041 .. 250MB ANALYSIS HEIGHTS/ISOTACHS 00Z SUN 12 JUN 94

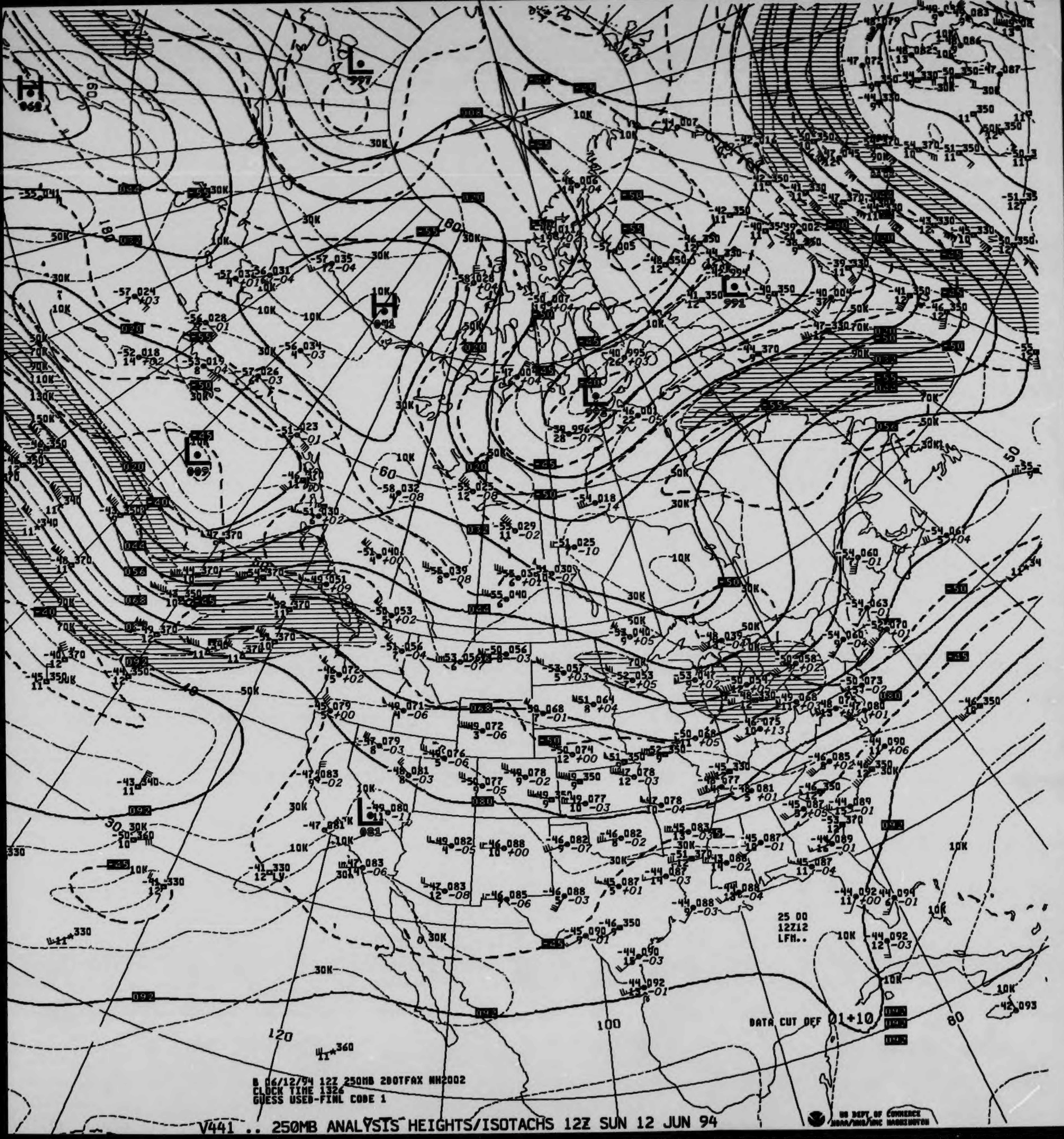

B 06/12/94 12Z 250MB 2DOTFAX NH2002
CLOCK TIME 1326
GUESS USED-FINL CODE 1

25 00
12Z12
LFM..

DATA CUT OFF 01+10

US DEPT OF COMMERCE
NOAA/NWS/NMC WASHINGTON

V441 .. 250MB ANALYSIS HEIGHTS/ISOTACHS 12Z SUN 12 JUN 94

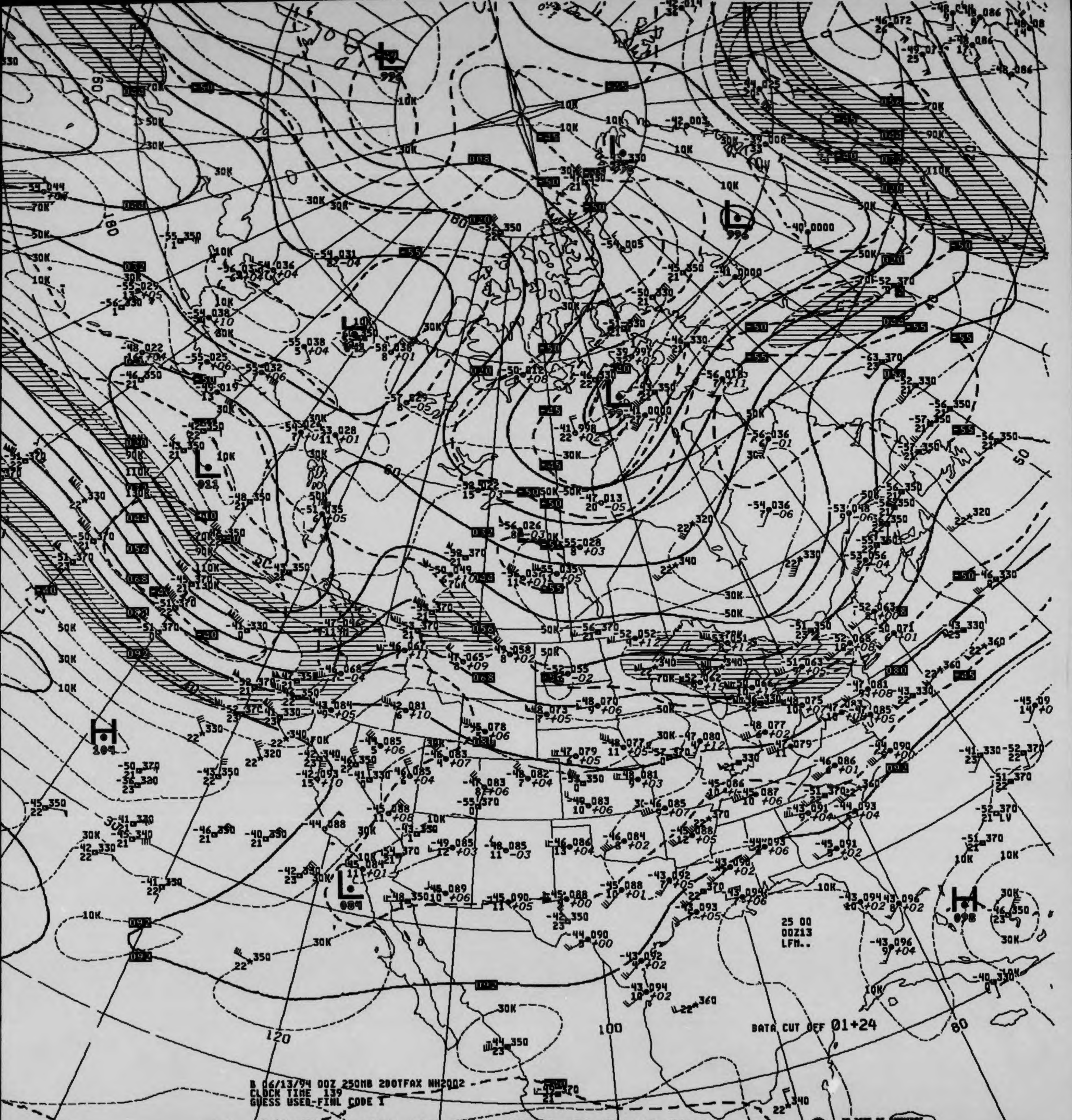
DATA CUT OFF 01+24
25 00
00Z13
LFM..
B 06/13/94 00Z 250MB 2DOTFAX NH2002
CLOCK TIME 139
GUESS USED-FINL CODE I
120
100
80
60
50
180
US DEPT OF COMMERCE
NOAA/NWS/NMC WASHINGTON

V041 .. 250MB ANALYSIS HEIGHTS/ISOTACHS 00Z MON 13 JUN 94

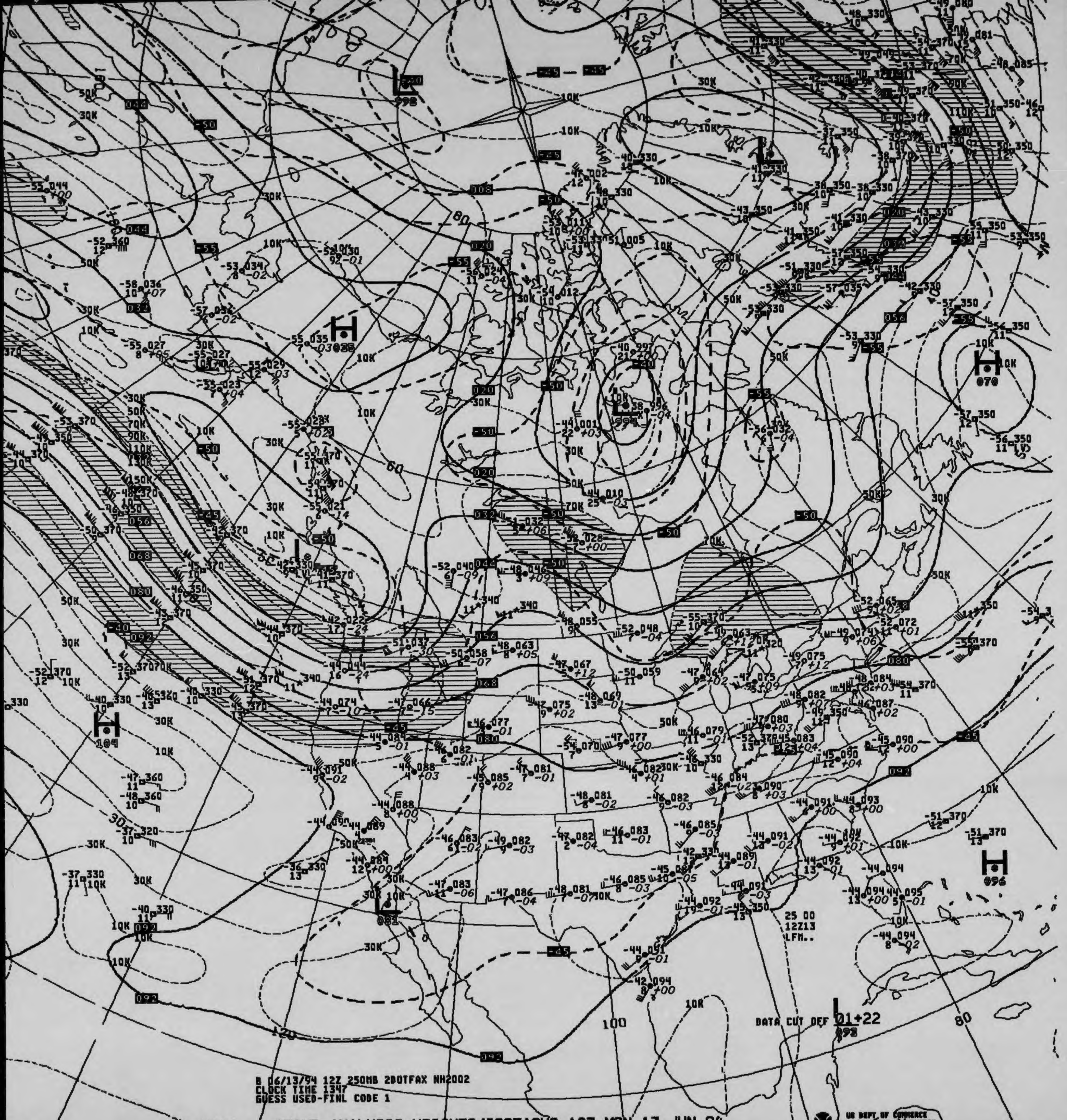

DATA CUT OFF 01+22
25 00
12Z13
LFM..
30K
10K
50K
70K
90K
110K
130K
150K
80
60
100
120

B 06/13/94 12Z 250MB 2DOTFAX NH2002
CLOCK TIME 1347
GUESS USED-FINL CODE 1

V441 .. 250MB ANALYSIS HEIGHTS/ISOTACHS 12Z MON 13 JUN 94

US DEPT OF COMMERCE
NOAA/NWS/NMC WASHINGTON

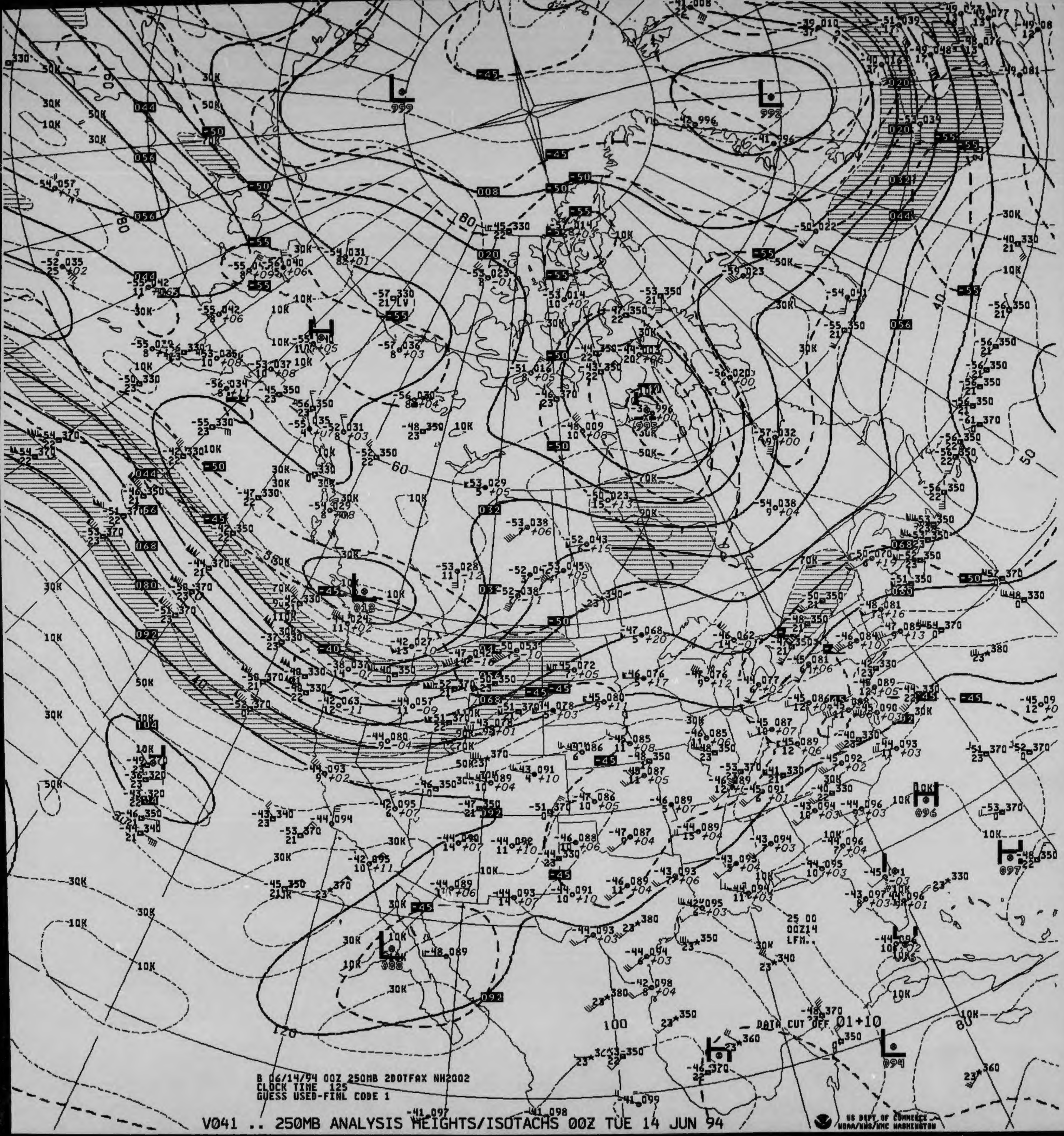

B 06/14/94 00Z 250MB 200TFAX NH2002
CLOCK TIME 125
GUESS USED-FINL CODE 1
25 00
00Z14
LFM..
DATA CUT OFF 01+10
US DEPT OF COMMERCE
NOAA/NWS/NMC WASHINGTON
L
999
L
992
H
L
018
L
088
H
L
096
H
097
L
094
80
60
40
50
100
120
80

V041 .. 250MB ANALYSIS HEIGHTS/ISOTACHS 00Z TUE 14 JUN 94

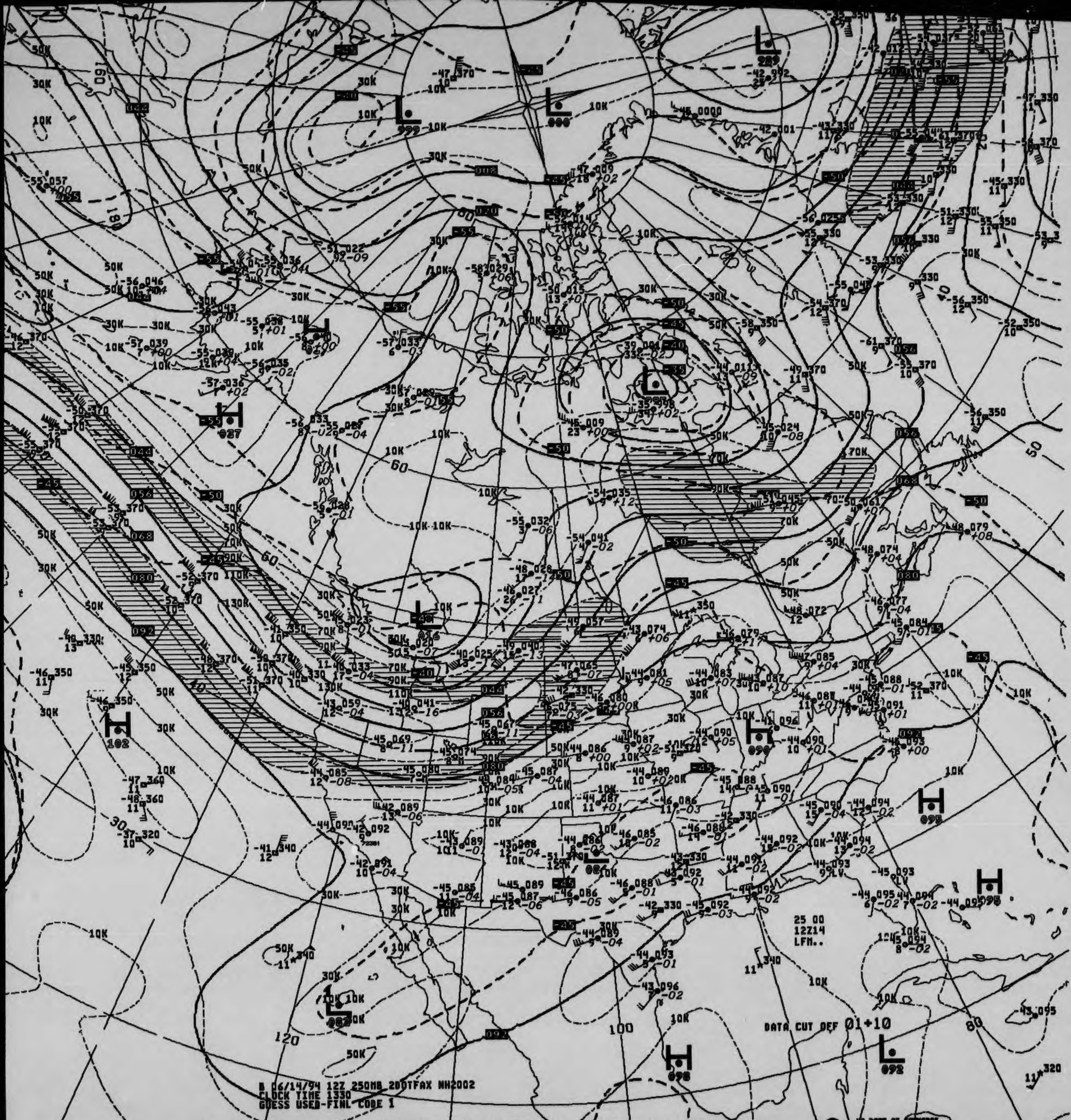
B 06/14/94 12Z 250MB 2DOTFAX NH2002
CLOCK TIME 1330
GUESS USED-FINL CODE 1
DATA CUT OFF 01+10
25 00
12Z14
LFM..
US DEPT OF COMMERCE
NOAA/NWS/NMC WASHINGTON

V441 .. 250MB ANALYSIS HEIGHTS/ISOTACHS 12Z TUE 14 JUN 94

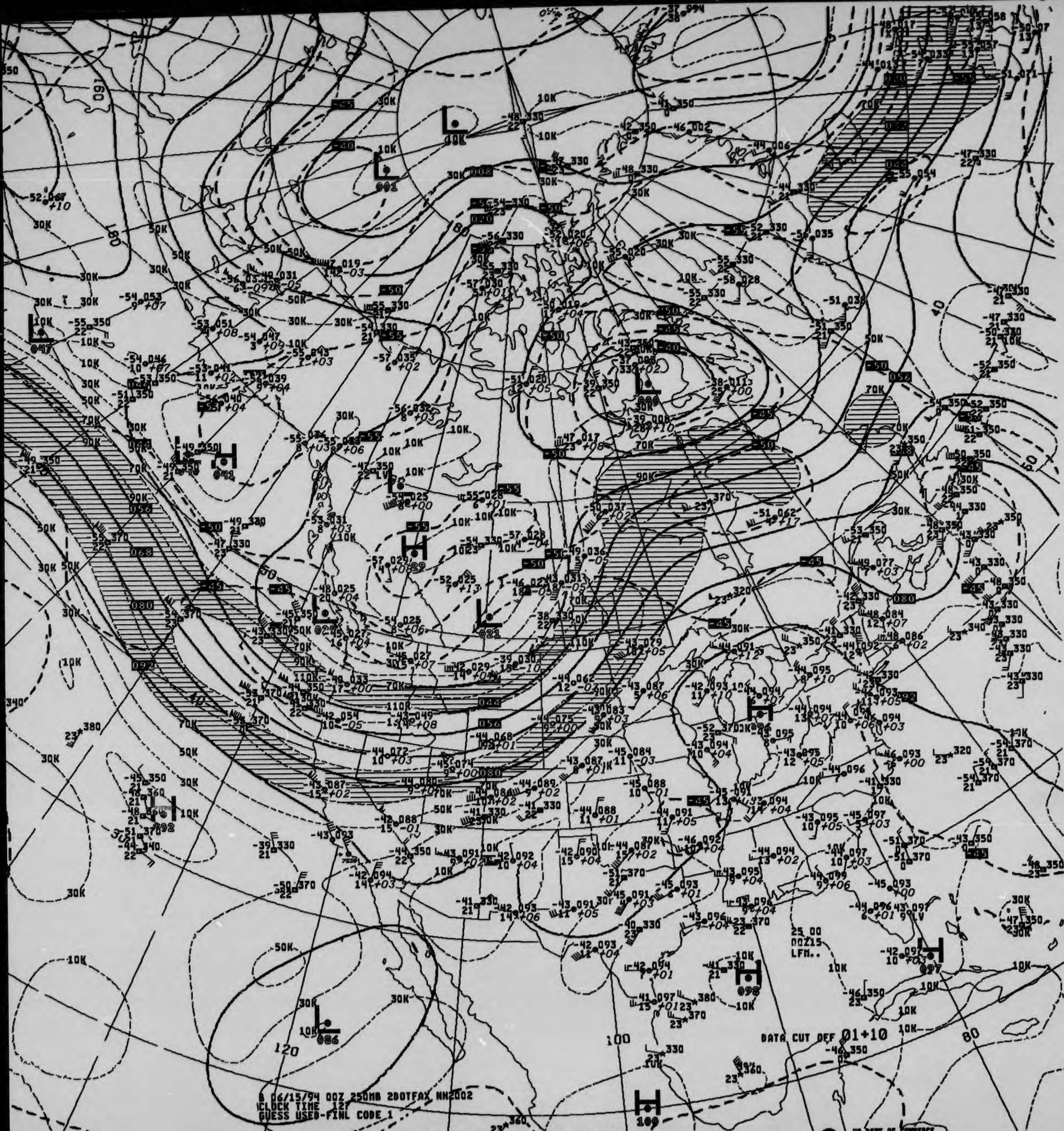

L
H
180
160
120
100
80
40
DATA CUT OFF 01+10
25 00
00Z15
LFM..
10K
30K
50K
70K
90K
110K

B 06/15/94 00Z 250MB 2DOTFAX NH2002
CLOCK TIME 127
GUESS USED-FINL CODE 1

V041 .. 250MB ANALYSIS HEIGHTS/ISOTACHS 00Z WED 15 JUN 94

US DEPT OF COMMERCE
NOAA/NWS/NMC WASHINGTON

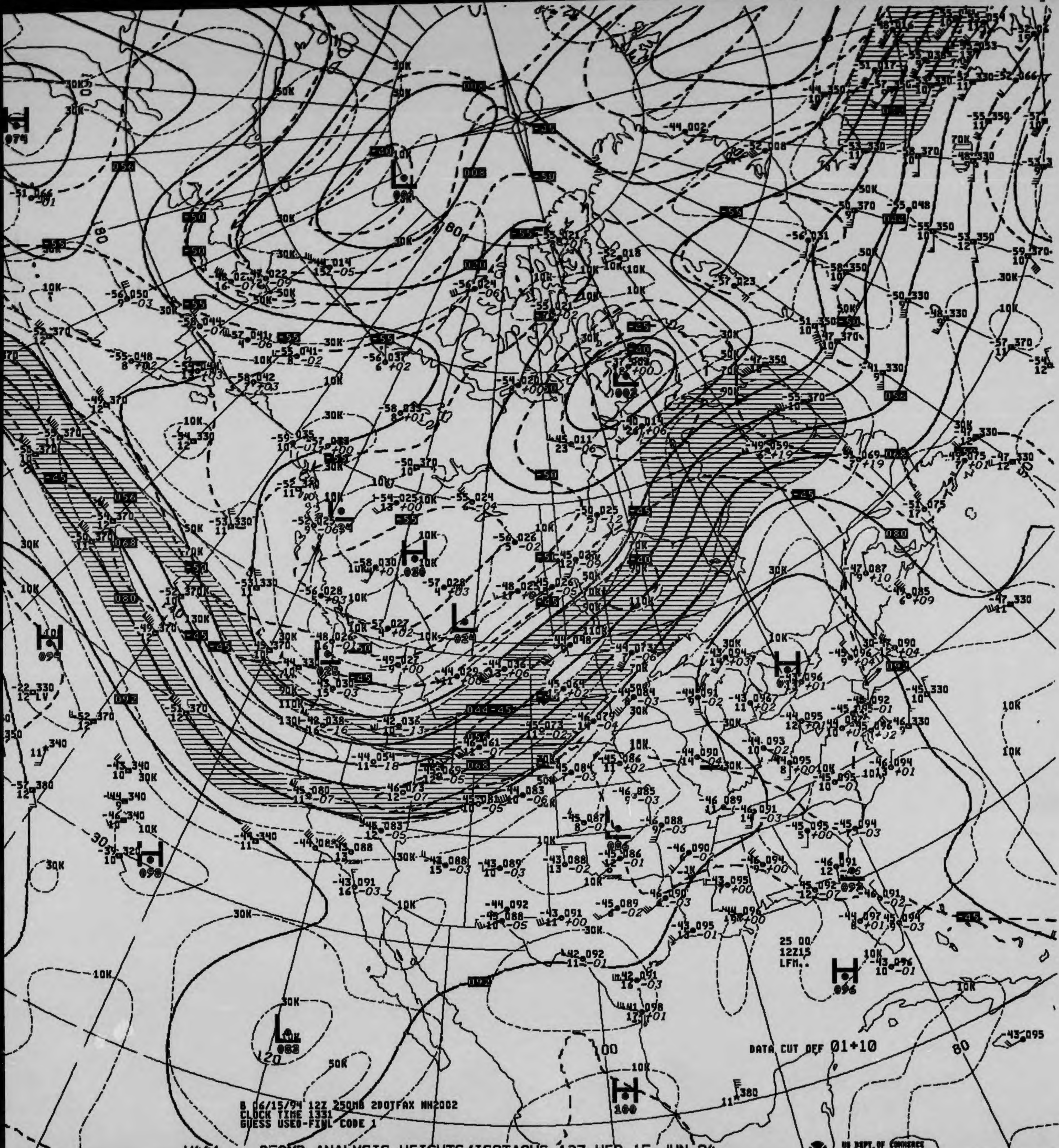

DATA CUT OFF 01+10

B 06/15/94 12Z 250MB 2DOTFAX NH2002
CLOCK TIME 1331
GUESS USED-FINL CODE 1

V441 .. 250MB ANALYSIS HEIGHTS/ISOTACHS 12Z WED 15 JUN 94

US DEPT OF COMMERCE
NOAA/NWS/NMC WASHINGTON

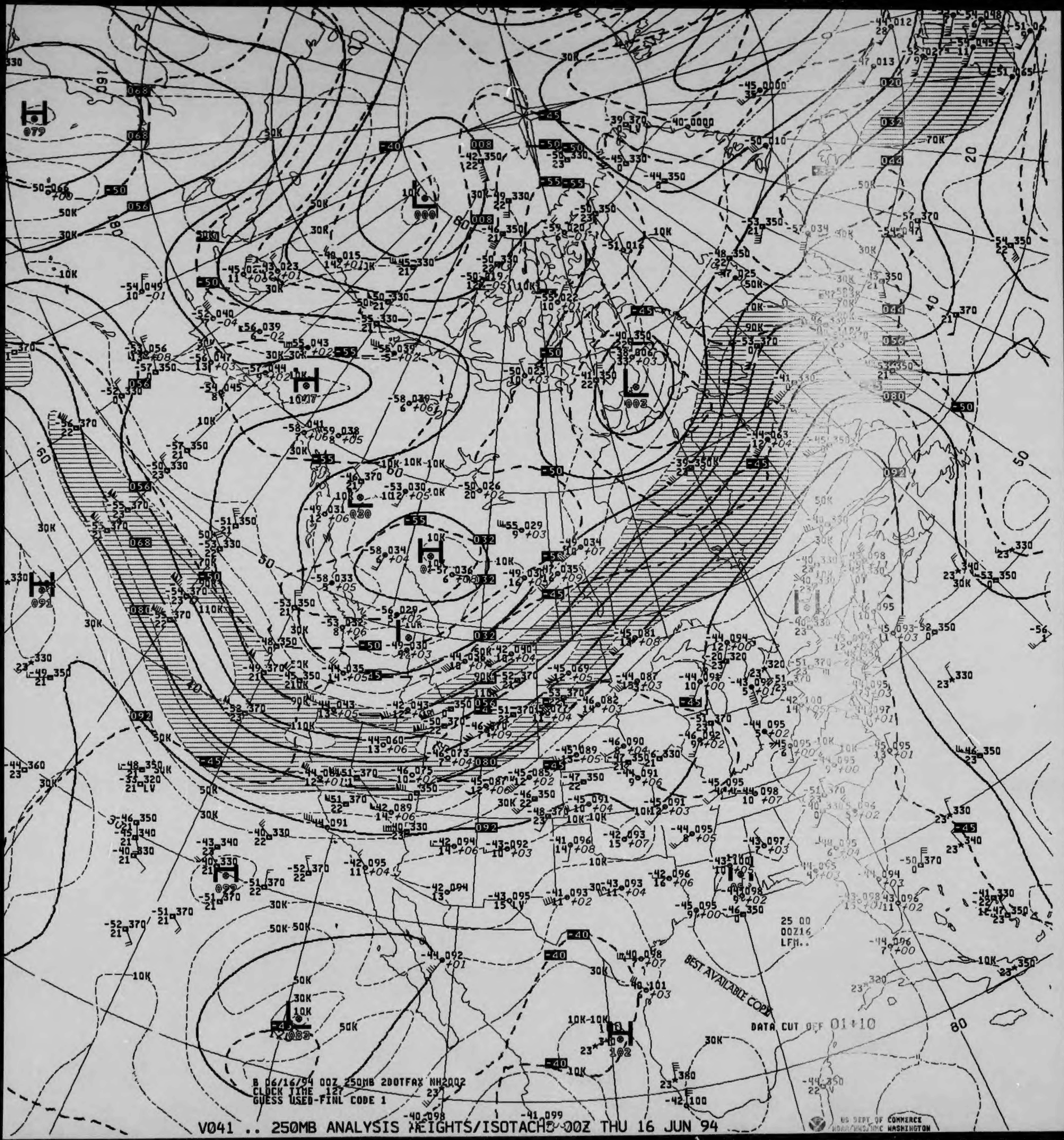
B 06/16/94 00Z 250MB 2DOTFAX NH2002
CLOCK TIME 127
GUESS USED-FINL CODE 1
25 00
00Z16
LFM..
DATA CUT OFF 01+10
BEST AVAILABLE COPY
US DEPT OF COMMERCE
NOAA/NWS/NMC WASHINGTON

V041 .. 250MB ANALYSIS HEIGHTS/ISOTACHS 00Z THU 16 JUN 94

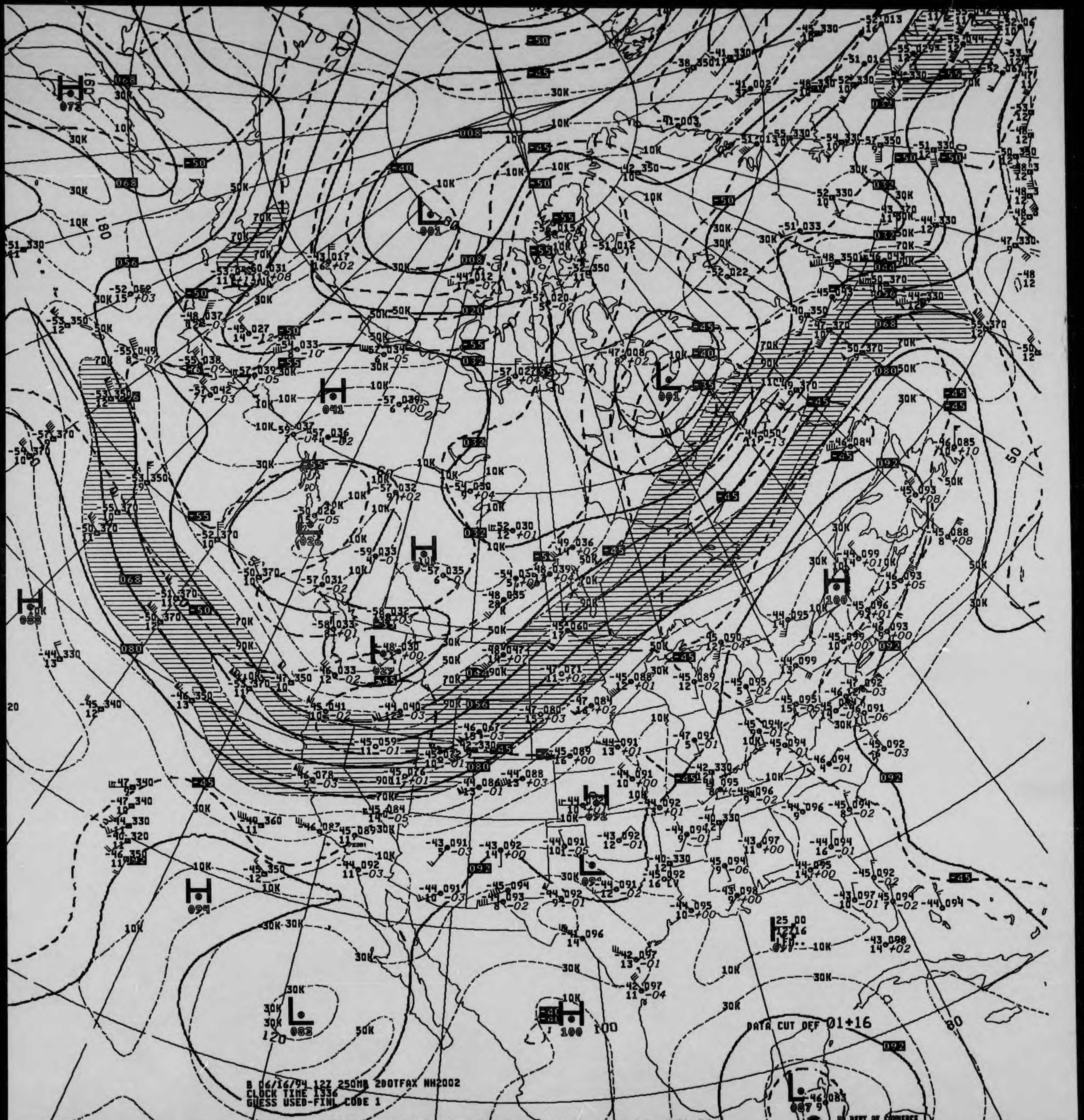
B 06/16/94 12Z 250MB 2BOTFAX NH2002
CLOCK TIME 1336
GUESS USED-FINL CODE 1
DATA CUT OFF 01+16
US DEPT OF COMMERCE
NOAA/NWS/NMC WASHINGTON
180
120
100
80
50
H
L
10K
30K
50K
70K
90K

V441 .. 250MB ANALYSIS HEIGHTS/ISOTACHS 12Z THU 16 JUN 94

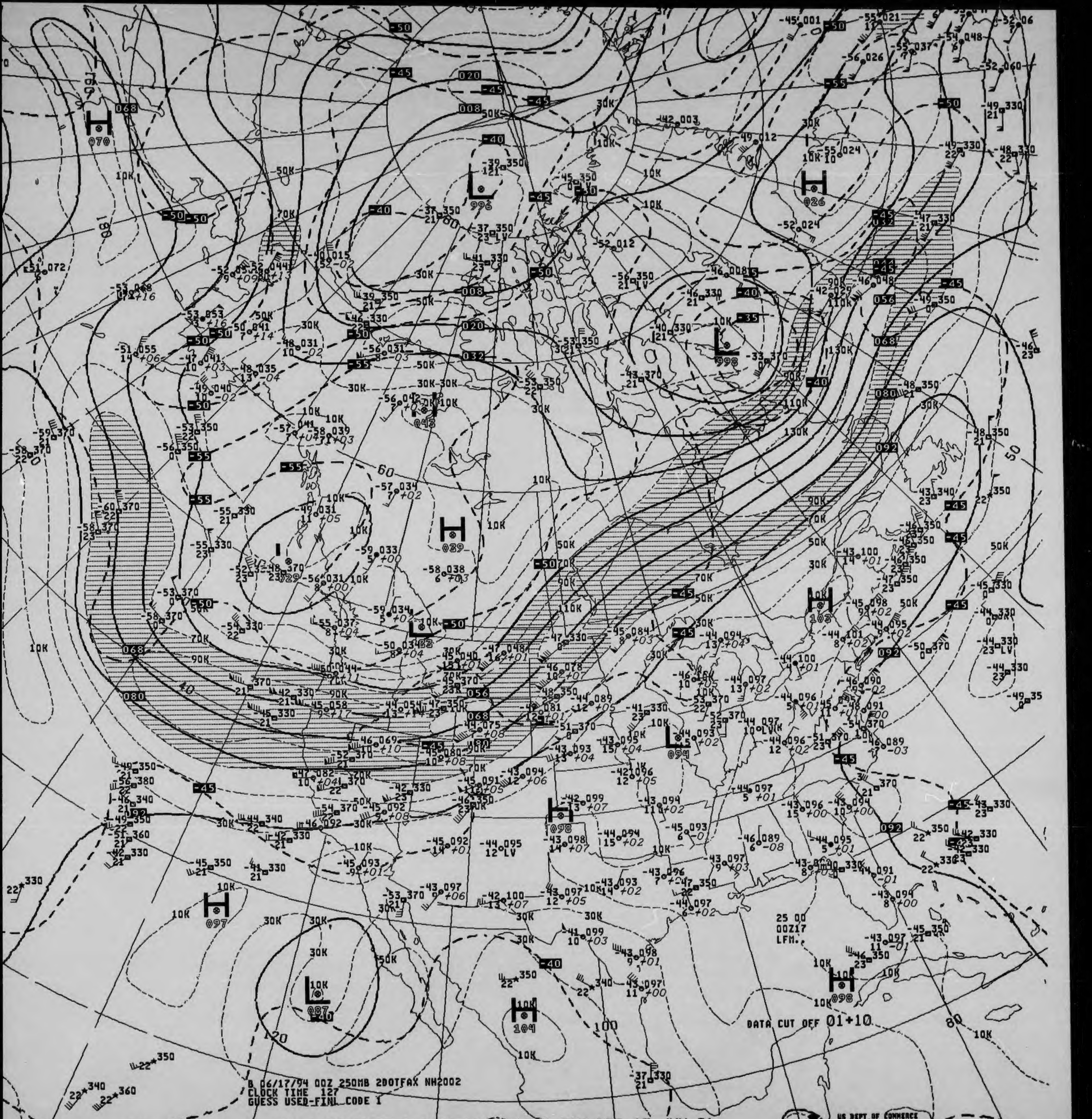
B 06/17/94 00Z 250MB 2DOTFAX NH2002
CLOCK TIME 127
GUESS USED-FINL CODE 1
DATA CUT OFF 01+10
25 00
00Z17
LFM.
US DEPT OF COMMERCE
NOAA/NWS/NMC WASHINGTON

V041 .. 250MB ANALYSIS HEIGHTS/ISOTACHS 00Z FRI 17 JUN 94

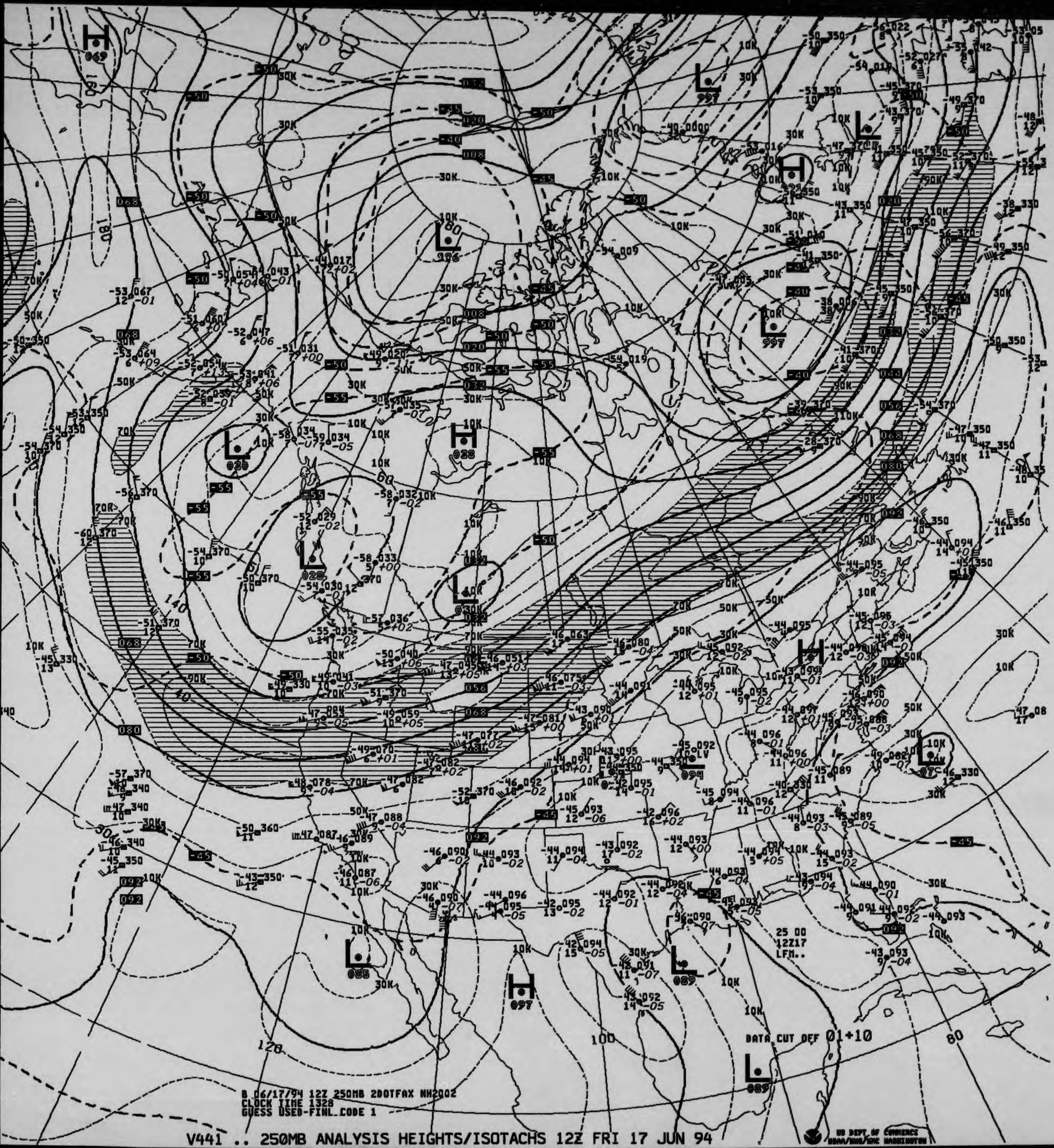

V441 .. 250MB ANALYSIS HEIGHTS/ISOTACHS 12Z FRI 17 JUN 94

B 06/17/94 12Z 250MB 2DOTFAX NH2002
CLOCK TIME 1328
GUESS USED-FINL_CODE 1

DATA CUT OFF 01+10

25 00
12Z17
LFM..

US DEPT OF COMMERCE
NOAA/NWS/NMC WASHINGTON

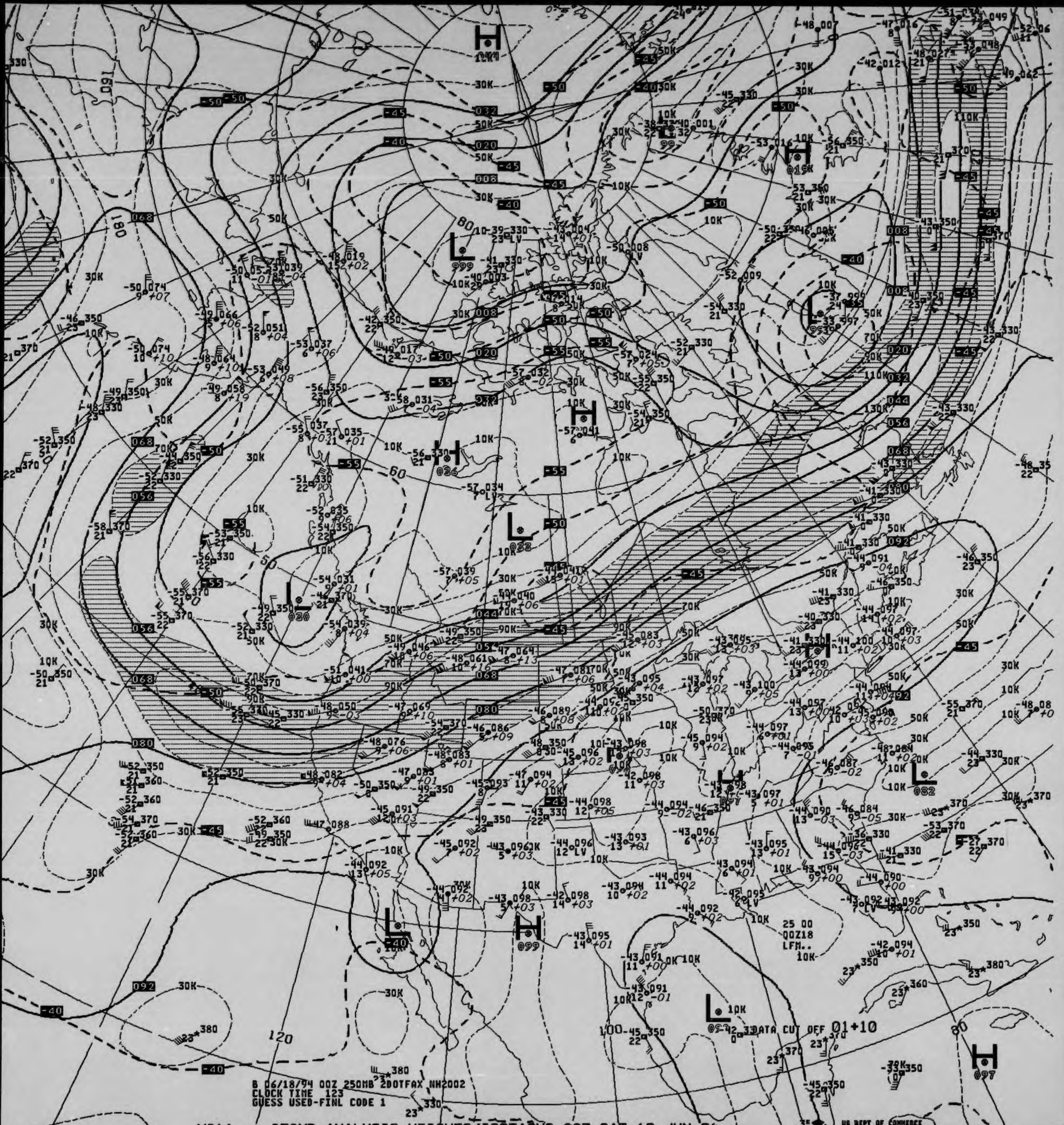
B 06/18/94 00Z 250MB 2DOTFAX NH2002
CLOCK TIME 123
GUESS USED-FINL CODE 1
DATA CUT OFF 01+10
25 00
00Z18
LFM..
US DEPT OF COMMERCE
NOAA/NWS/NMC WASHINGTON

V041 .. 250MB ANALYSIS HEIGHTS/ISOTACHS 00Z SAT 18 JUN 94

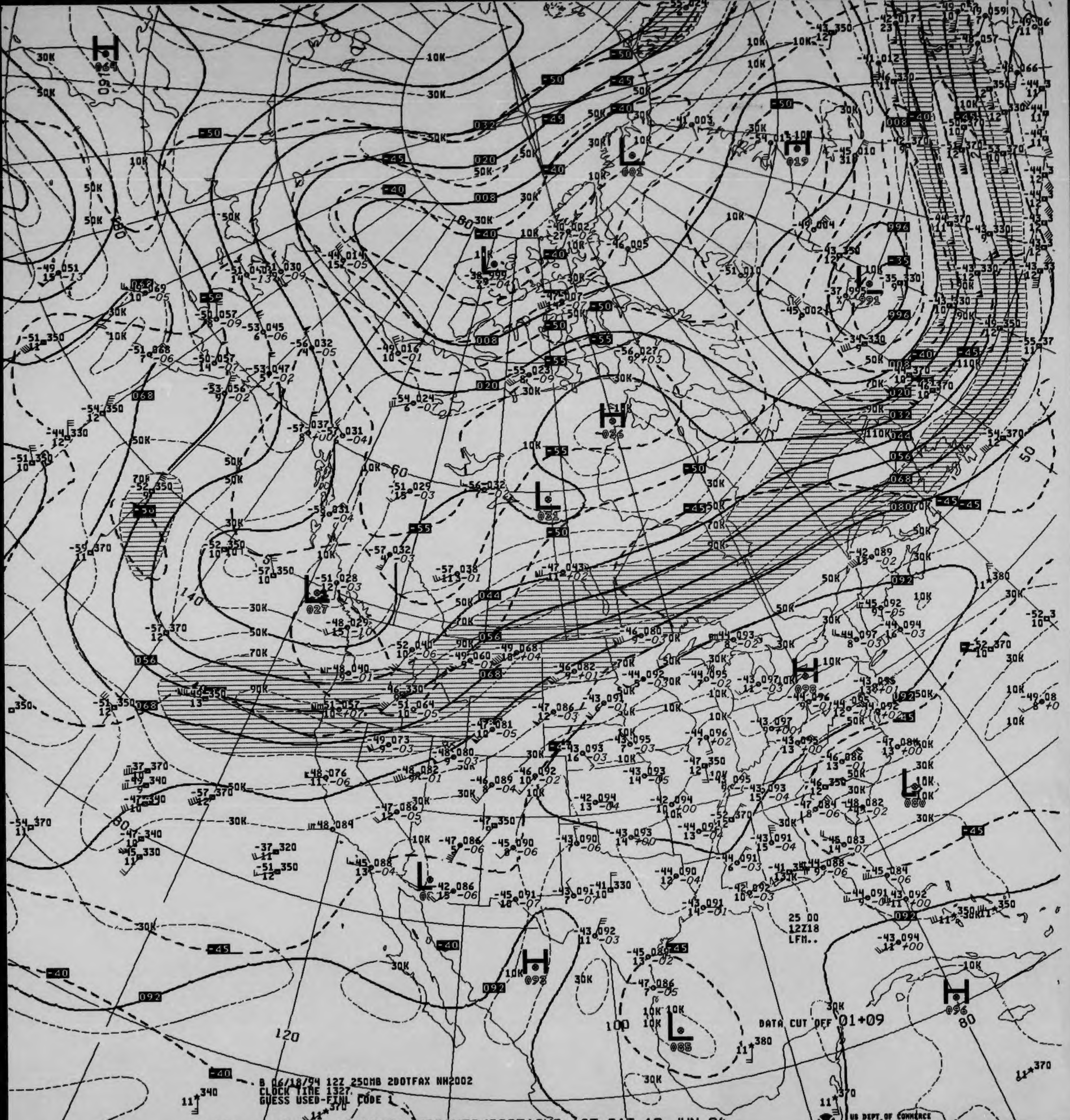
B 06/18/94 12Z 250MB 2DOTFAX NH2002
CLOCK TIME 1327.
GUESS USED-FINL CODE 1
DATA CUT OFF 01+09
25 00
12Z18
LFM..
US DEPT OF COMMERCE
NOAA/NWS/NMC WASHINGTON

V441 .. 250MB ANALYSIS HEIGHTS/ISOTACHS 12Z SAT 18 JUN 94

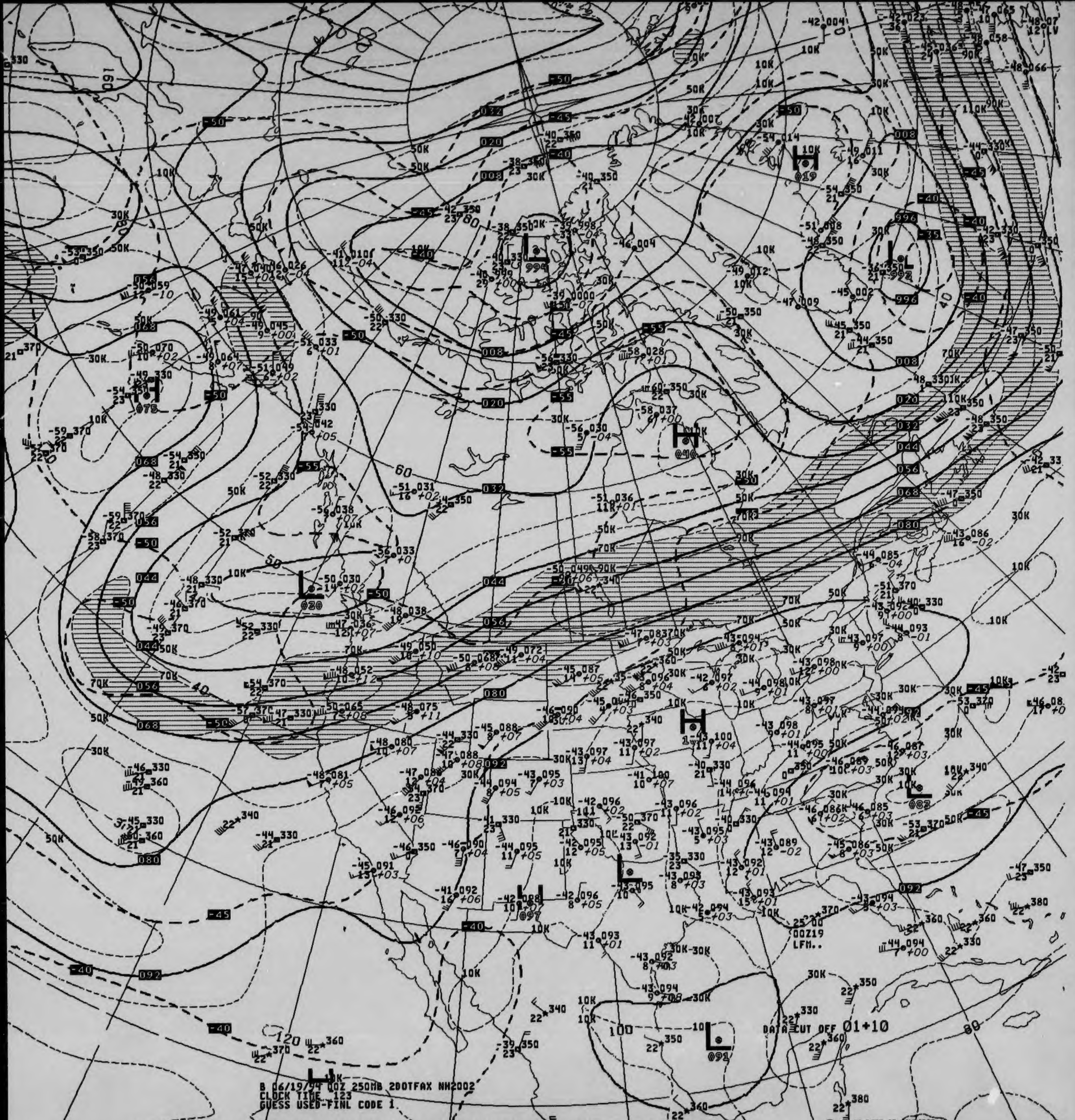
B 06/19/94 00Z 250MB 2D0TFAX NH2002
CLOCK TIME 123
GUESS USED-FINL CODE 1
DATA CUT OFF 01+10
00Z19
LFM..

V041 250MB ANALYSIS HEIGHTS/ISOTACHS 00Z SUN 19 JUN 94

US DEPT OF COMMERCE
NOAA/NWS/NMC WASHINGTON

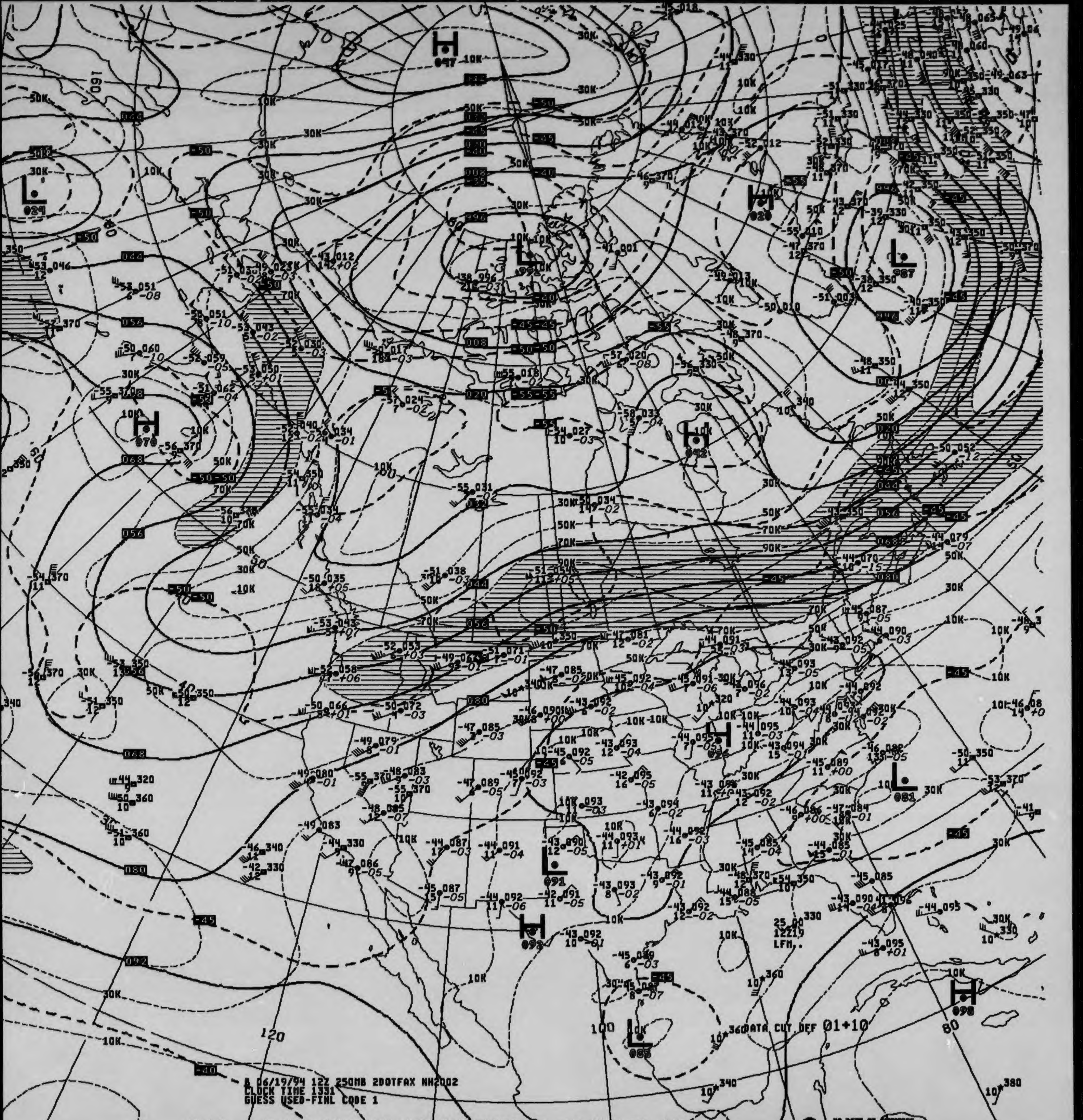
DATA CUT OFF 01+10
120
100
80
25 00 330
12Z19
LFM..

8 06/19/94 12Z 250MB 200TFAX NH2002
CLOCK TIME 1331
GUESS USED-FINL CODE 1

V441 .. 250MB ANALYSIS HEIGHTS/ISOTACHS 12Z SUN 19 JUN 94

US DEPT OF COMMERCE
NOAA/NWS/NMC WASHINGTON

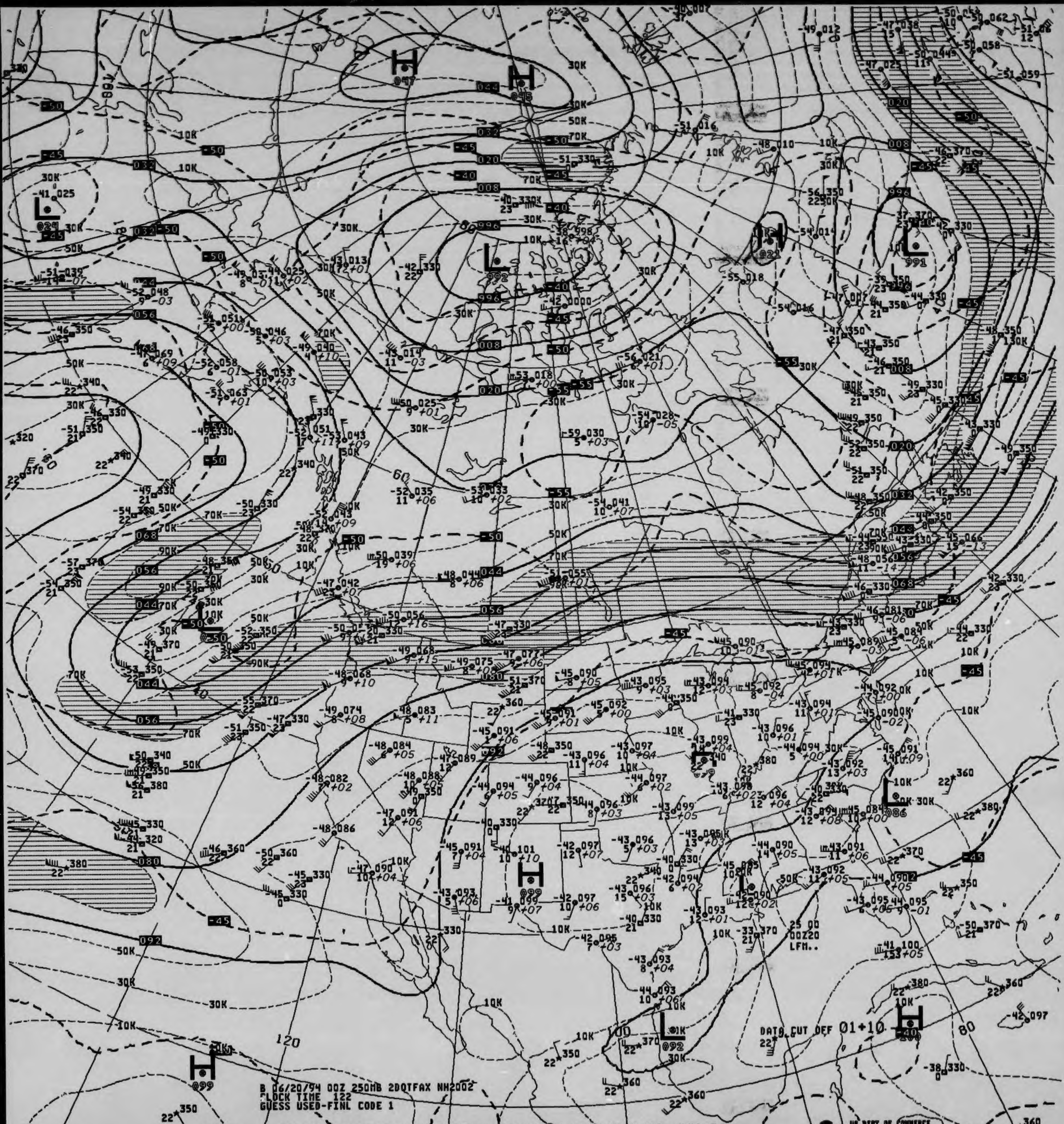
H
L
30K
50K
70K
90K
10K
DATA CUT OFF 01+10
25 00
00Z20
LFM..

B 06/20/94 00Z 250MB 2DQTFAX NH2002
CLOCK TIME 122
GUESS USED-FINL CODE 1

V041 .. 250MB ANALYSIS HEIGHTS/ISOTACHS 00Z MON 20 JUN 94

US DEPT OF COMMERCE
NOAA/NWS/NMC WASHINGTON

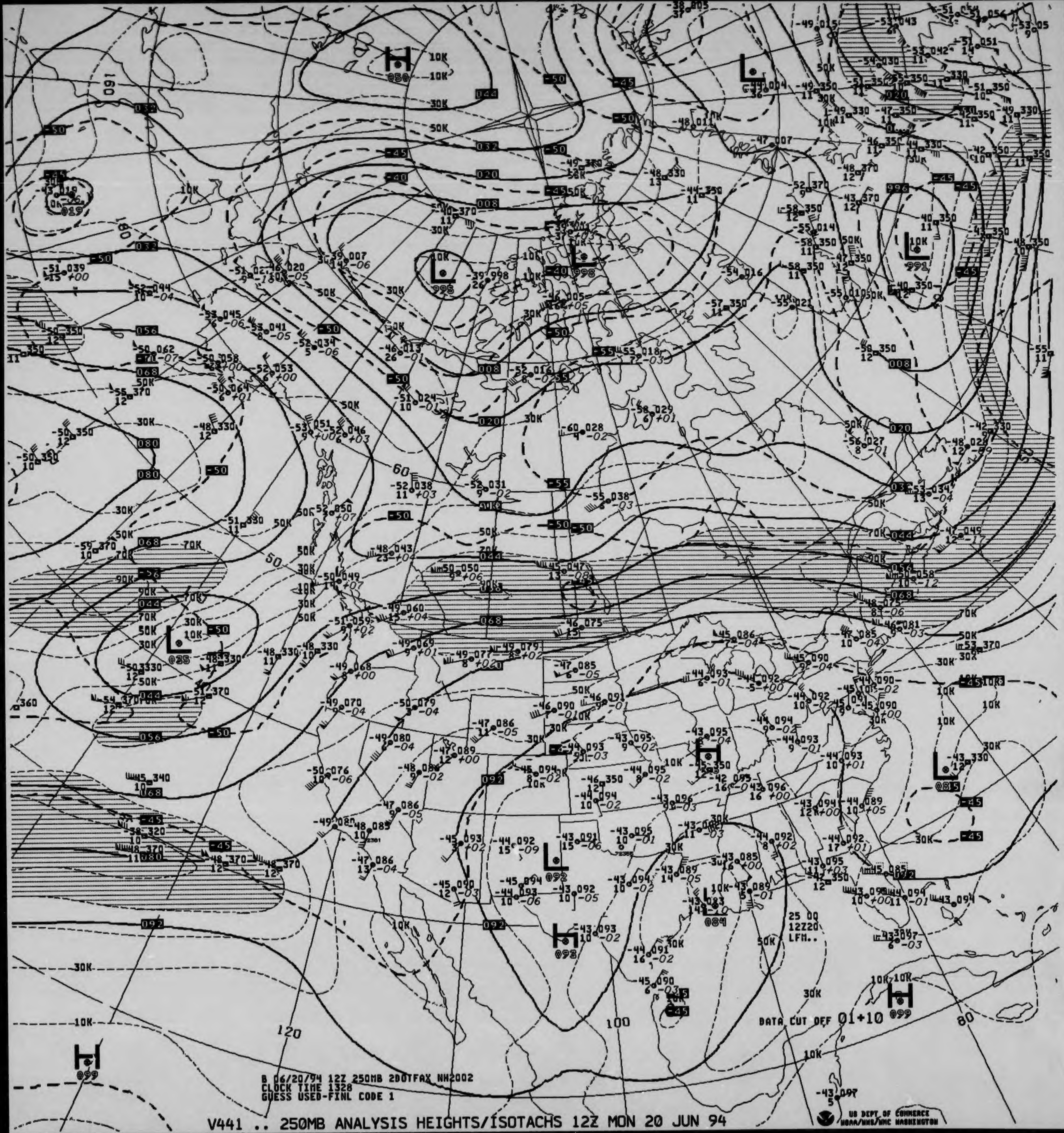
DATA CUT OFF 01+10
25 00
12Z20
LFM..

B 06/20/94 12Z 250MB 2DOTFAX NH2002
CLOCK TIME 1328
GUESS USED-FINL CODE 1

V441 .. 250MB ANALYSIS HEIGHTS/ISOTACHS 12Z MON 20 JUN 94

US DEPT OF COMMERCE
NOAA/NWS/NMC WASHINGTON

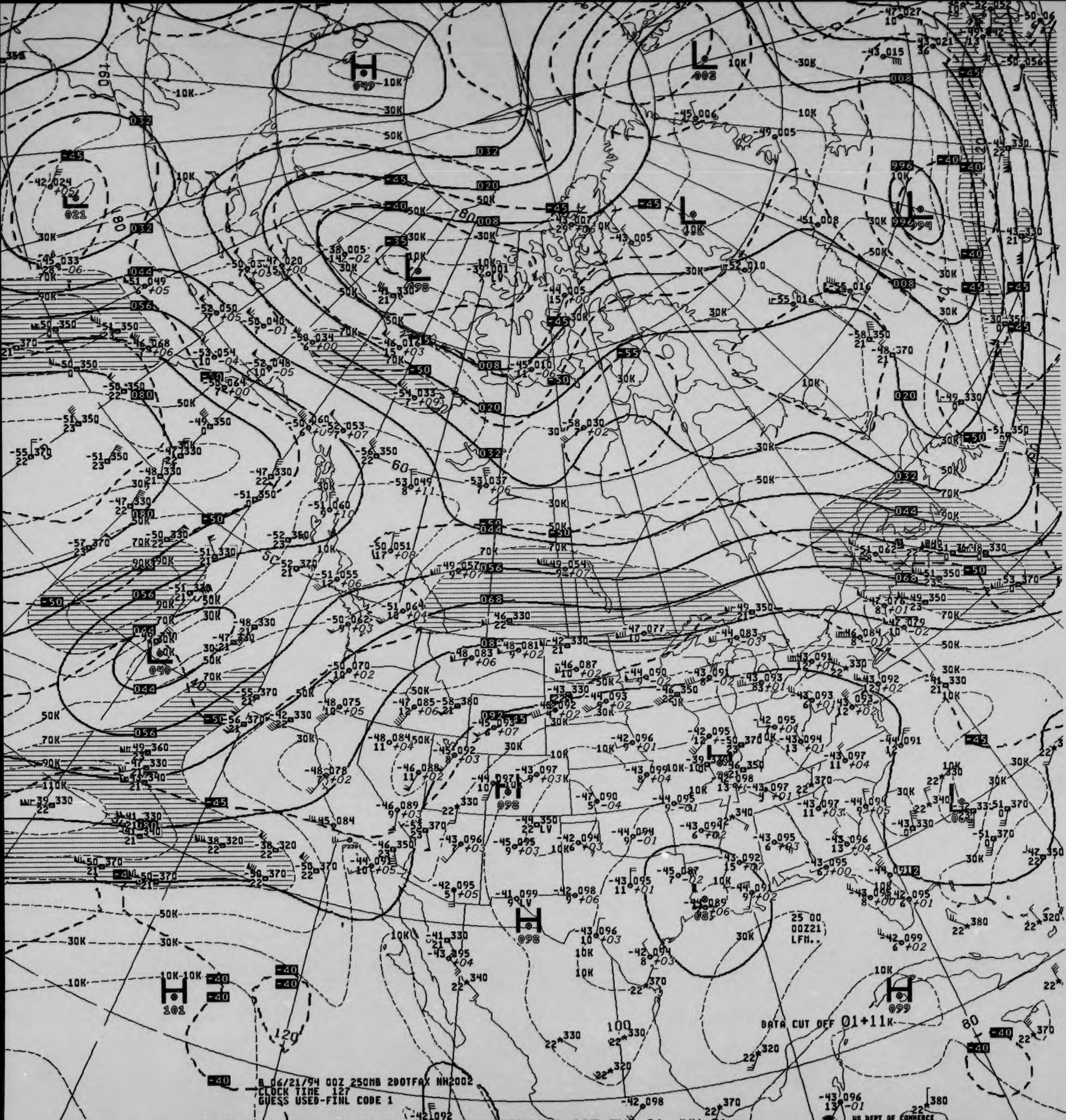
B 06/21/94 00Z 250MB 2DOTFAX NH2002
CLOCK TIME 127
GUESS USED-FINL CODE 1
DATA CUT OFF 01+11K
25 00
00Z21
LFM..
US DEPT OF COMMERCE
NOAA/NWS/NMC WASHINGTON

V041 .. 250MB ANALYSIS HEIGHTS/ISOTACHS 00Z TUE 21 JUN 94

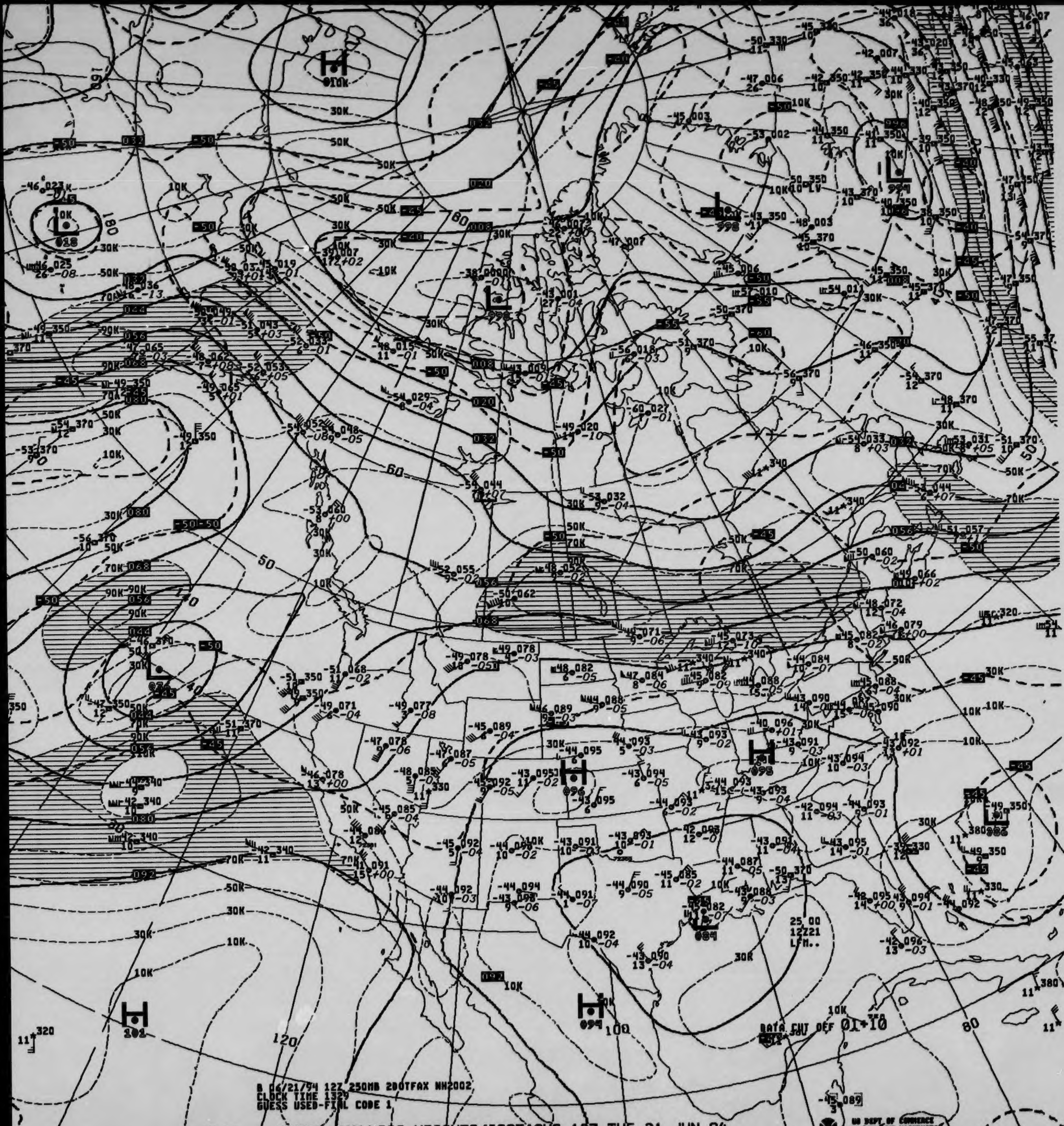
B 06/21/94 12Z 250MB 2DOTFAX NH2002
CLOCK TIME 1329
GUESS USED-FINAL CODE 1
DATA CUT OFF 01+10
25 00
12Z21
LFM..
US DEPT OF COMMERCE
NOAA/NWS/NMC WASHINGTON

V441 .. 250MB ANALYSIS HEIGHTS/ISOTACHS 12Z TUE 21 JUN 94

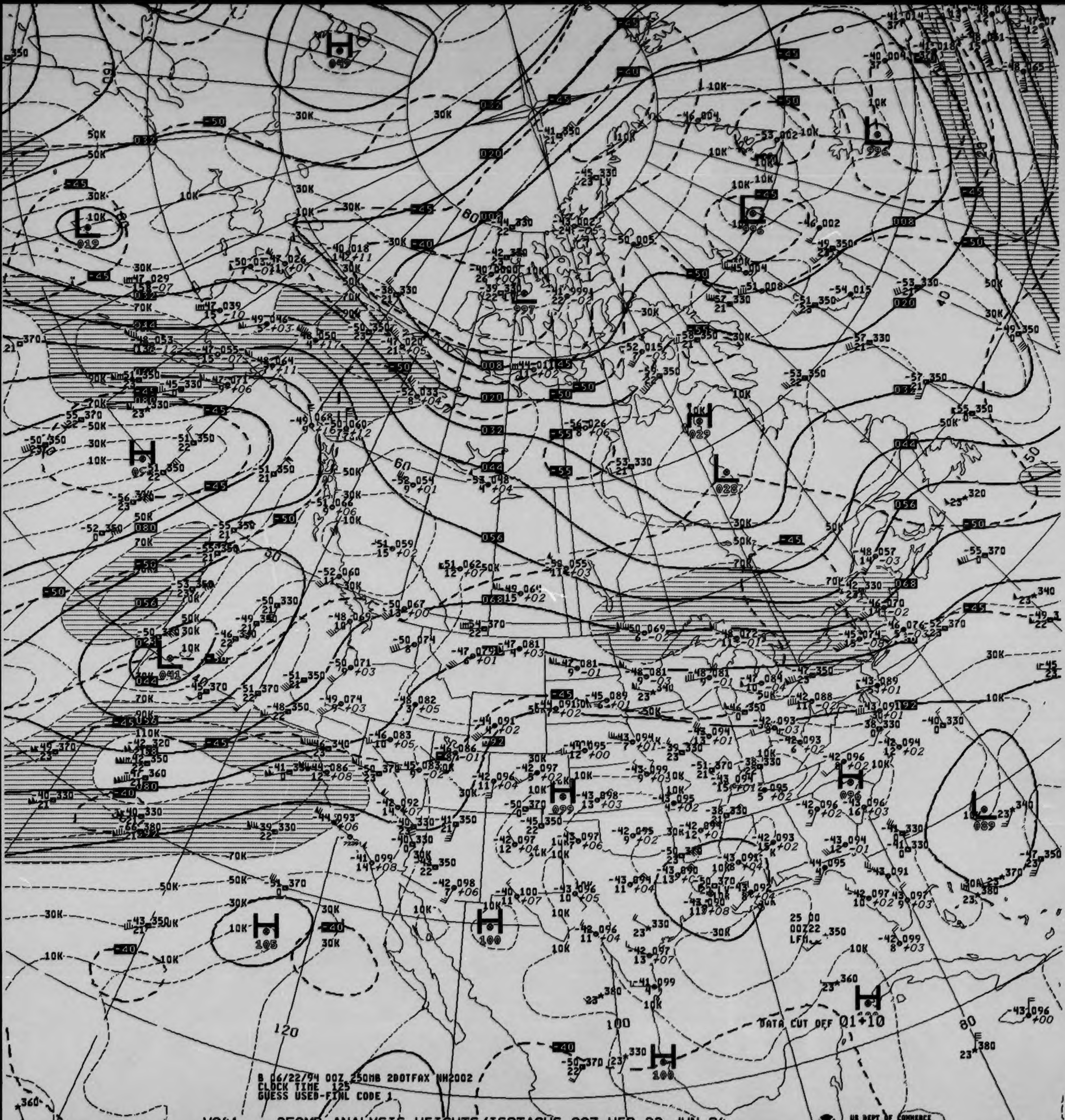
DATA CUT OFF 01+10
25 00
00Z22
LFM
H
L
30K
50K
70K
10K

B 06/22/94 00Z 250MB 2DOTFAX NH2002
CLOCK TIME 125
GUESS USED-FINL CODE 1

V041 .. 250MB ANALYSIS HEIGHTS/ISOTACHS 00Z WED 22 JUN 94

US DEPT OF COMMERCE
NOAA/NWS/NMC WASHINGTON

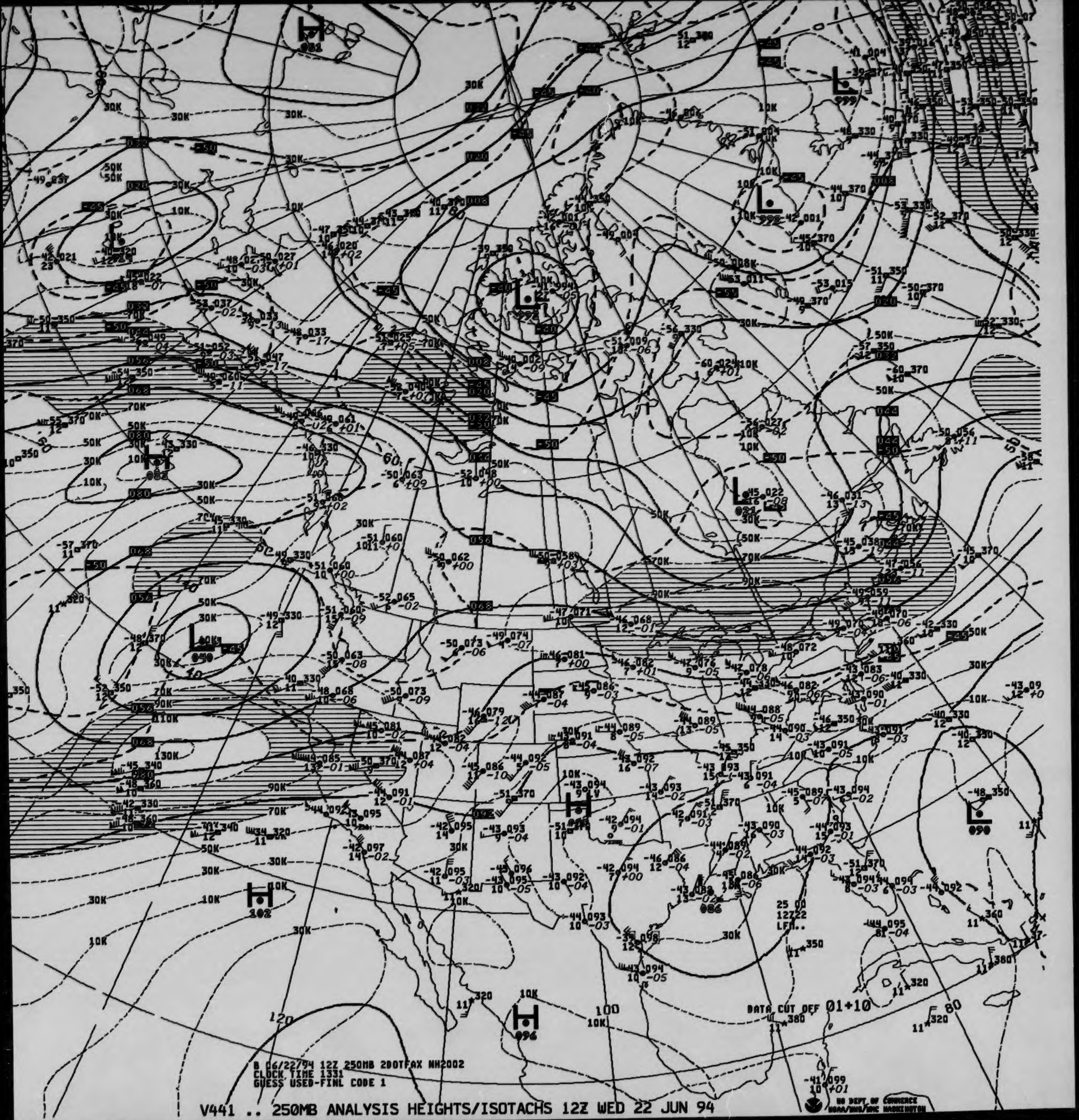
DATA CUT OFF 01+10
H 081
H 082
H 102
H 096
H 098
L 999
L 998
L 992
L 021
L 040
L 090
L 086
30K
50K
70K
90K
110K
130K
10K
100
120
80
60
50
25 00
12Z22
LFM..

B 06/22/94 12Z 250MB 20OTFAX NH2002
CLOCK TIME 1331
GUESS USED-FINL CODE 1

V441 .. 250MB ANALYSIS HEIGHTS/ISOTACHS 12Z WED 22 JUN 94

US DEPT OF COMMERCE
NOAA/NWS/NMC WASHINGTON

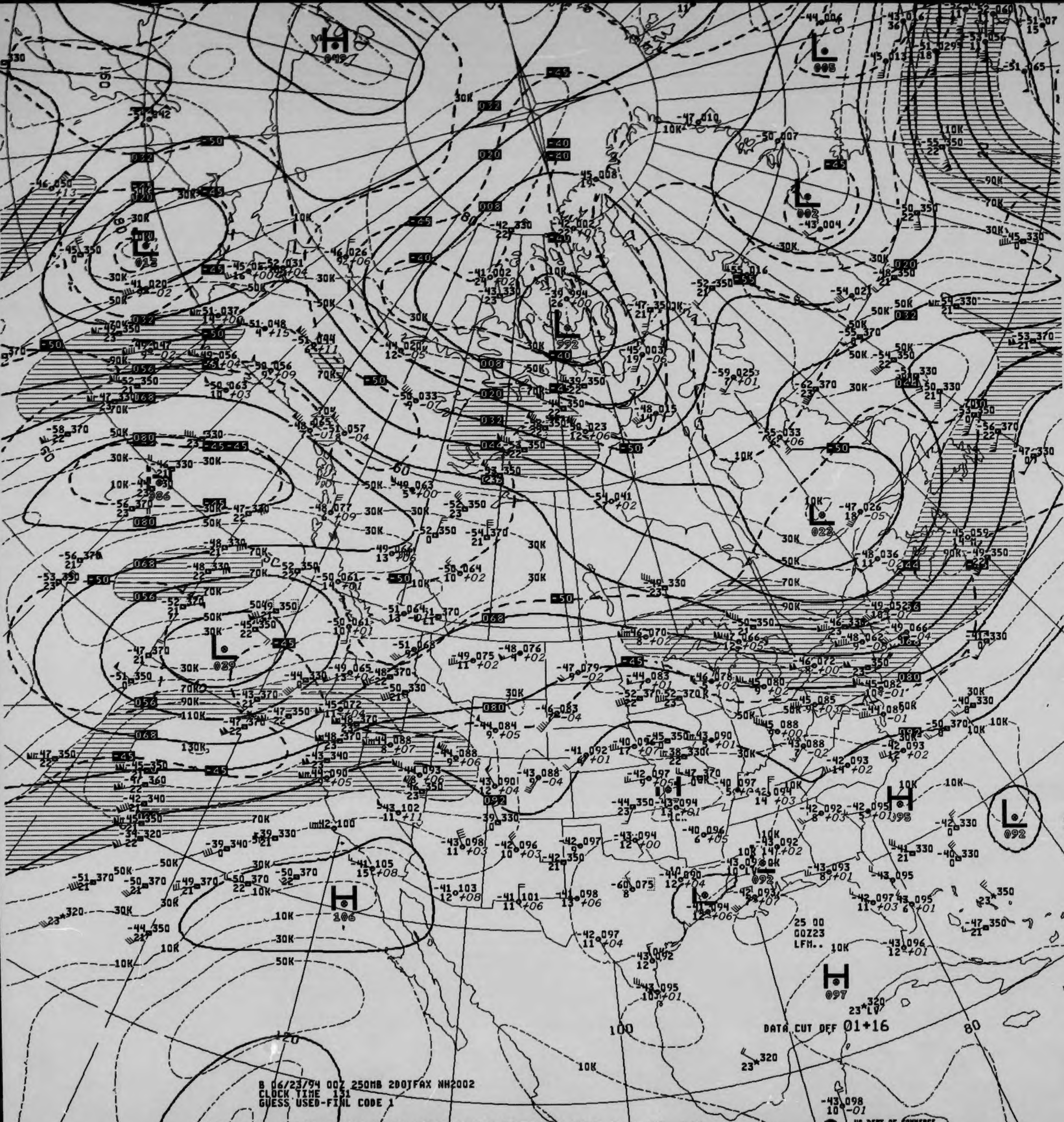
H
049
L
005
L
002
L
013
L
992
L
086
L
023
L
039
H
095
L
092
H
106
H
097
10K
30K
50K
70K
90K
110K
130K
-40
-45
-50
-55
032
020
008
056
068
080
092
100
120
80
160
25 00
00Z23
LFM..
DATA CUT OFF 01+16

B 06/23/94 00Z 250MB 200TFAX NH2002
CLOCK TIME 131
GUESS USED-FINL CODE 1

V041 .. 250MB ANALYSIS HEIGHTS/ISOTACHS 00Z THU 23 JUN 94

US DEPT OF COMMERCE
NOAA/NWS/NMC WASHINGTON

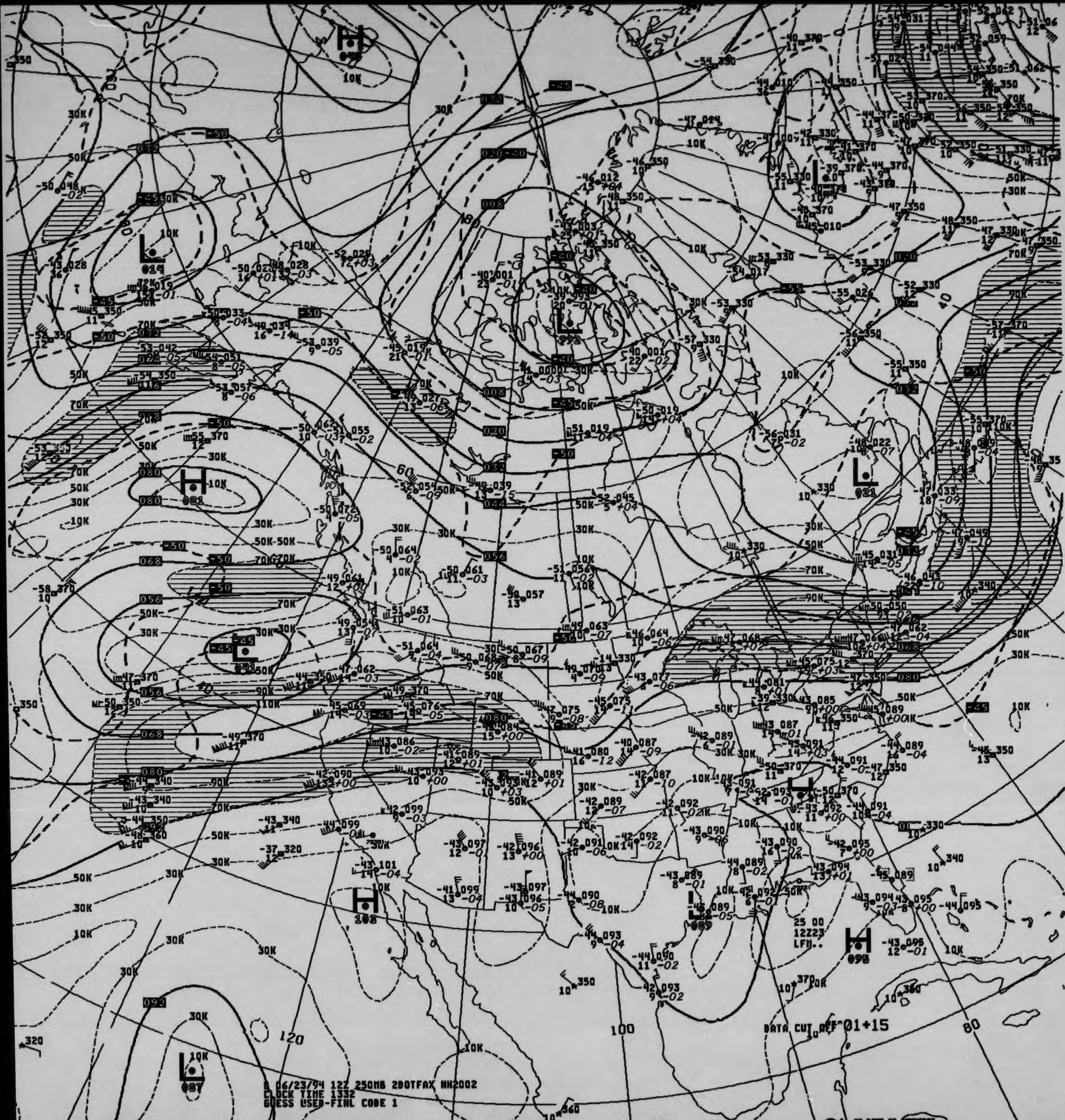
B 06/23/94 12Z 250MB 2DOTFAX NH2002
CLOCK TIME 1332
GUESS USED-FINL CODE 1
DATA CUT OFF 01+15
25 00
12Z23
LFM..
US DEPT OF COMMERCE
NOAA/NWS/NMC WASHINGTON

V441 .. 250MB ANALYSIS HEIGHTS/ISOTACHS 12Z THU 23 JUN 94

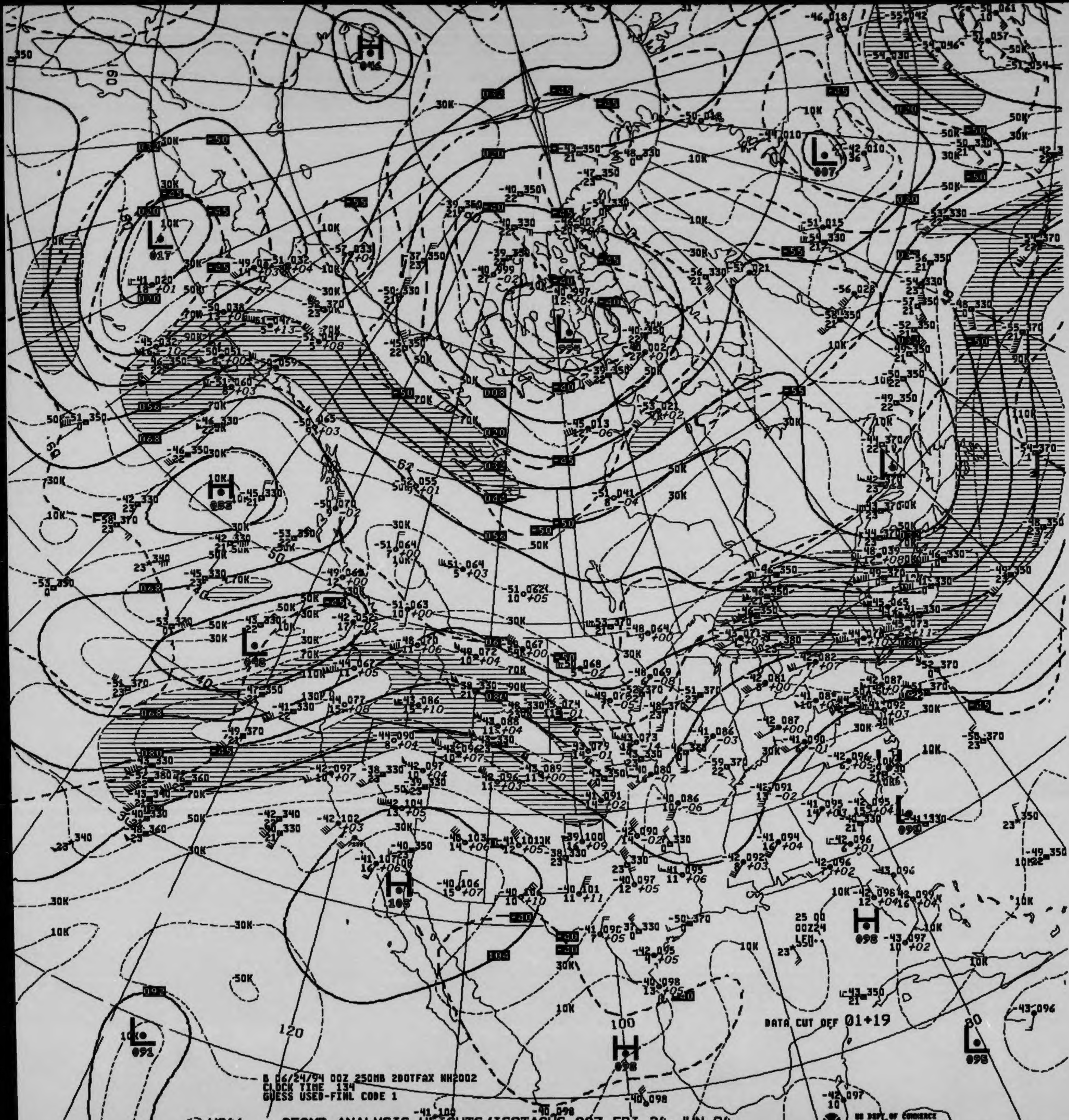
H
096
L
017
L
007
L
994
H
082
L
096
H
108
L
091
H
098
H
098
L
098
DATA CUT OFF 01+19
25 00
00Z24
LSN

B 06/24/94 00Z 250MB 2DOTFAX NH2002
CLOCK TIME 134
GUESS USED-FINL CODE 1

V041 .. 250MB ANALYSIS HEIGHTS/ISOTACHS 00Z FRI 24 JUN 94

US DEPT OF COMMERCE
NOAA/NWS/NMC WASHINGTON

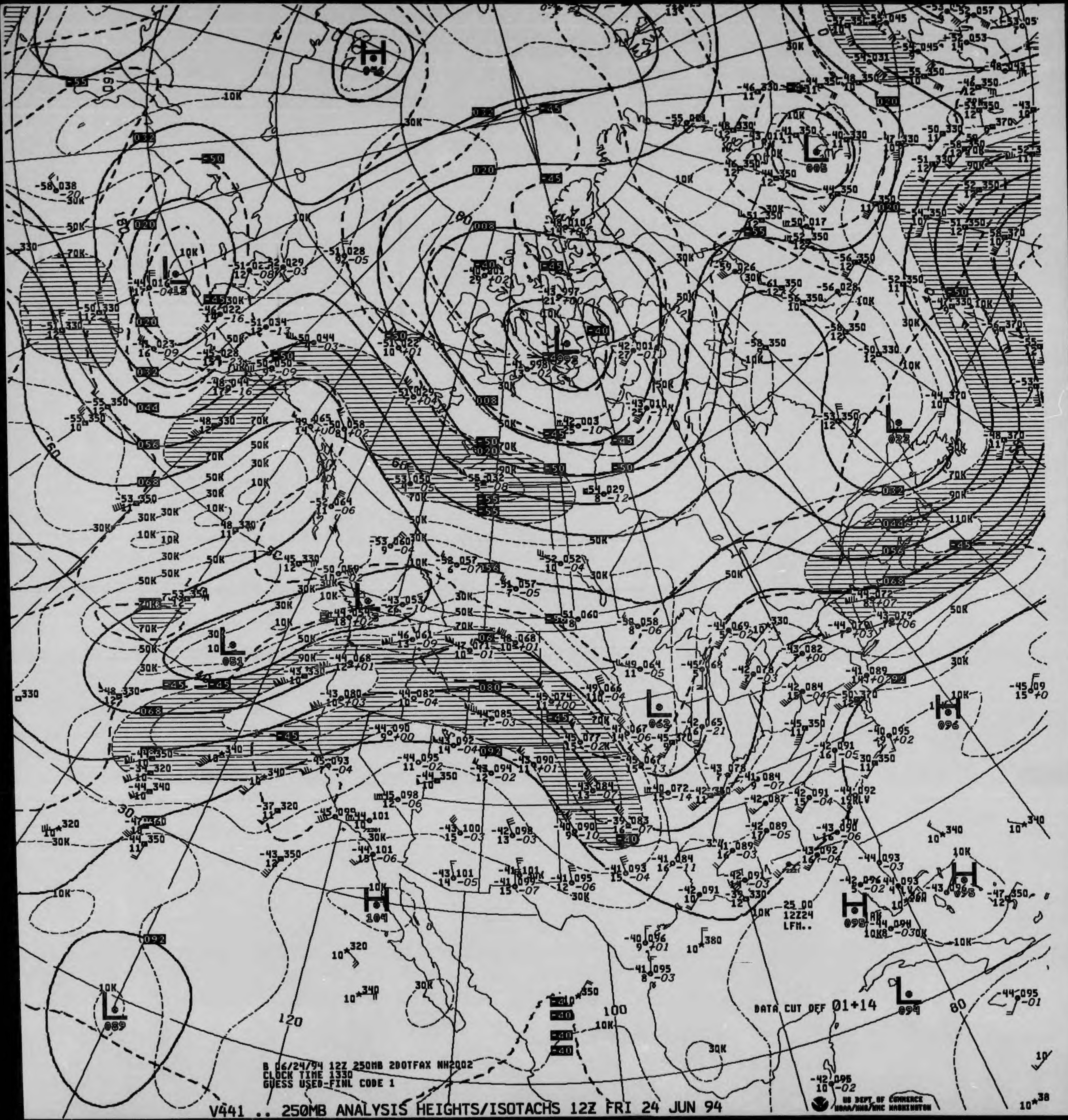

DATA CUT OFF 01+14
25 00
12Z24
LFM..
US DEPT OF COMMERCE
NOAA/NWS/NMC WASHINGTON

B 06/24/94 12Z 250MB 2DOTFAX NH2002
CLOCK TIME 1330
GUESS USED-FINL CODE 1

V441 .. 250MB ANALYSIS HEIGHTS/ISOTACHS 12Z FRI 24 JUN 94

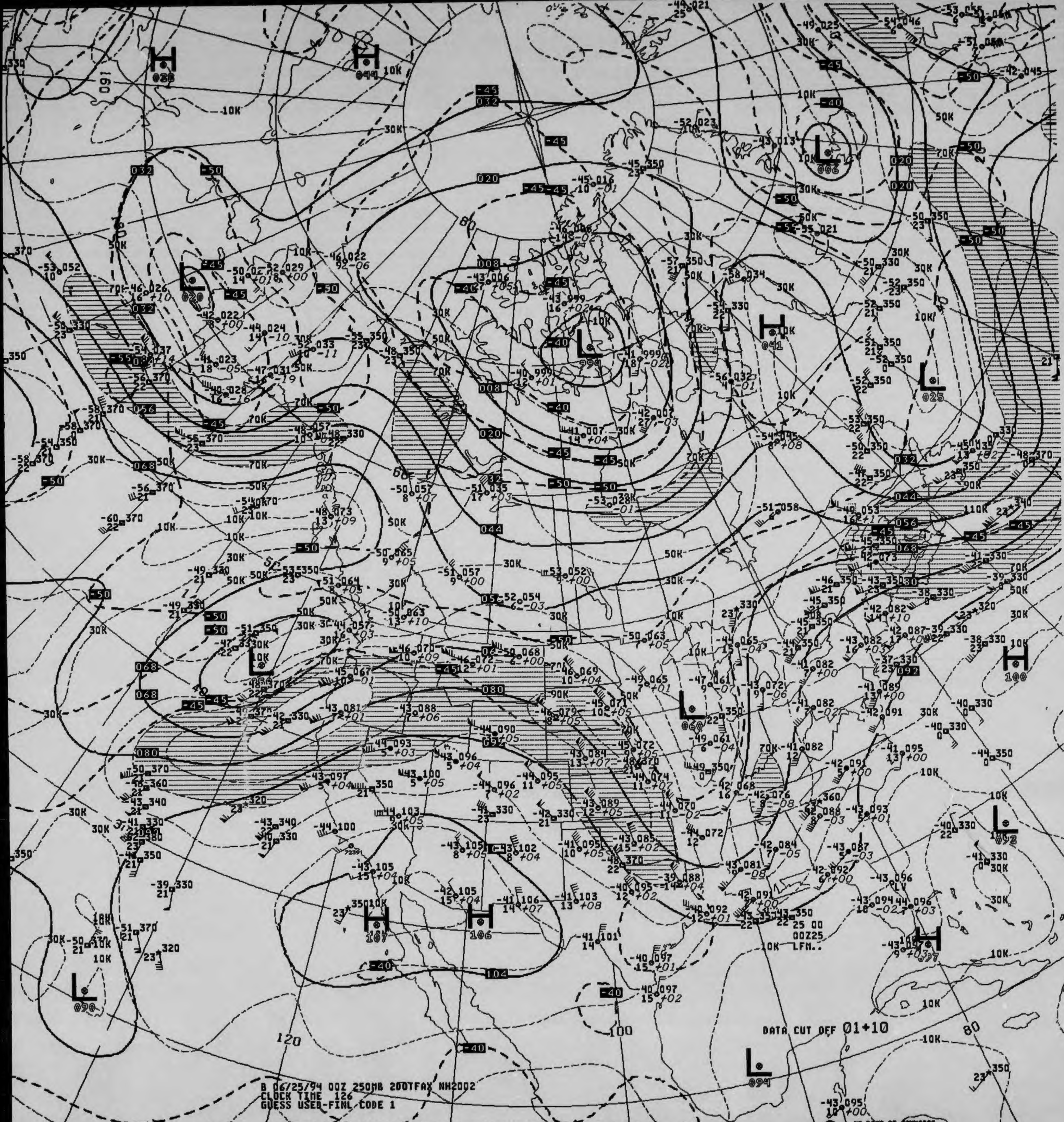
B 06/25/94 00Z 250MB 200TFAX NH2002
CLOCK TIME 126
GUESS USED-FINL CODE 1
DATA CUT OFF 01+10
US DEPT OF COMMERCE
NOAA/NWS/NMC WASHINGTON

V041 .. 250MB ANALYSIS HEIGHTS/ISOTACHS 00Z SAT 25 JUN 94

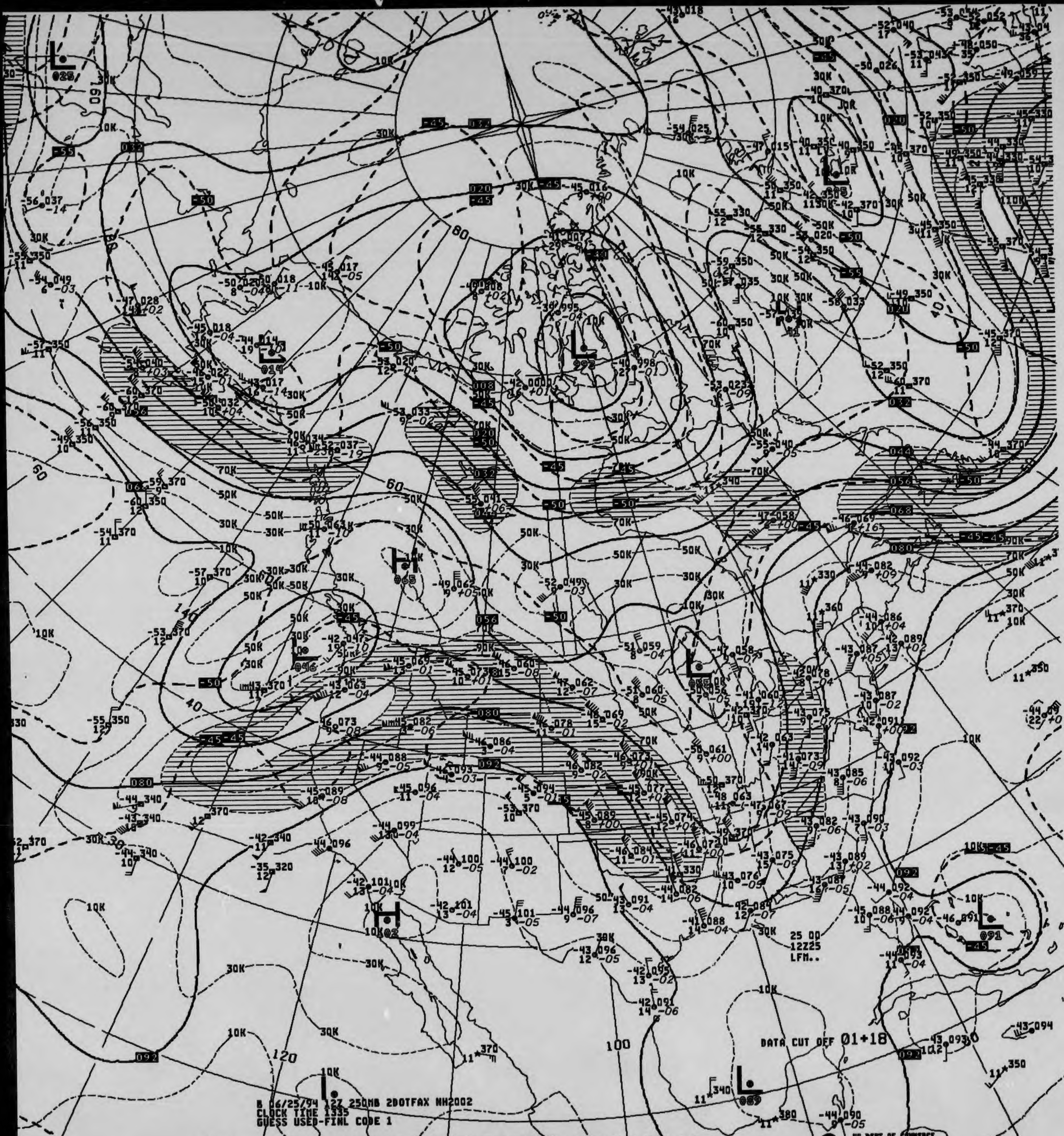
B 06/25/94 12Z 250MB 2DOTFAX NH2002
CLOCK TIME 1335
GUESS USED-FINL CODE 1
DATA CUT OFF 01+18
25 00
12Z25
LFM..
US DEPT OF COMMERCE
NOAA/NWS/NMC WASHINGTON

.V441 .. 250MB ANALYSIS HEIGHTS/ISOTACHS 12Z SAT 25 JUN 94

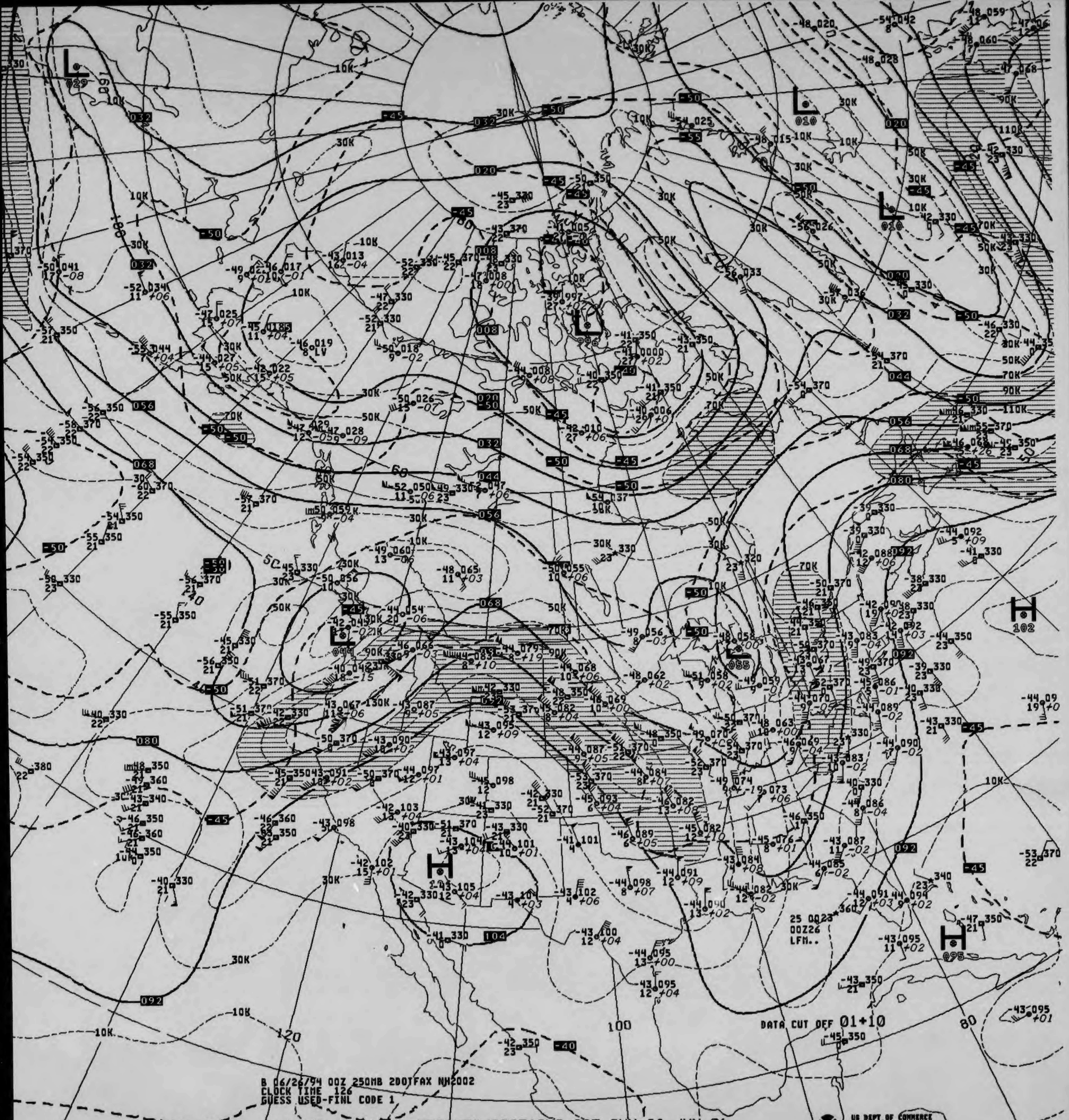

DATA CUT OFF 01+10
25 0023
00Z26
LFM..

B 06/26/94 00Z 250MB 2DOTFAX NH2002
CLOCK TIME 126
GUESS USED-FINL CODE 1

V041 .. 250MB ANALYSIS HEIGHTS/ISOTACHS 00Z SUN 26 JUN 94

US DEPT OF COMMERCE
NOAA/NWS/NMC WASHINGTON

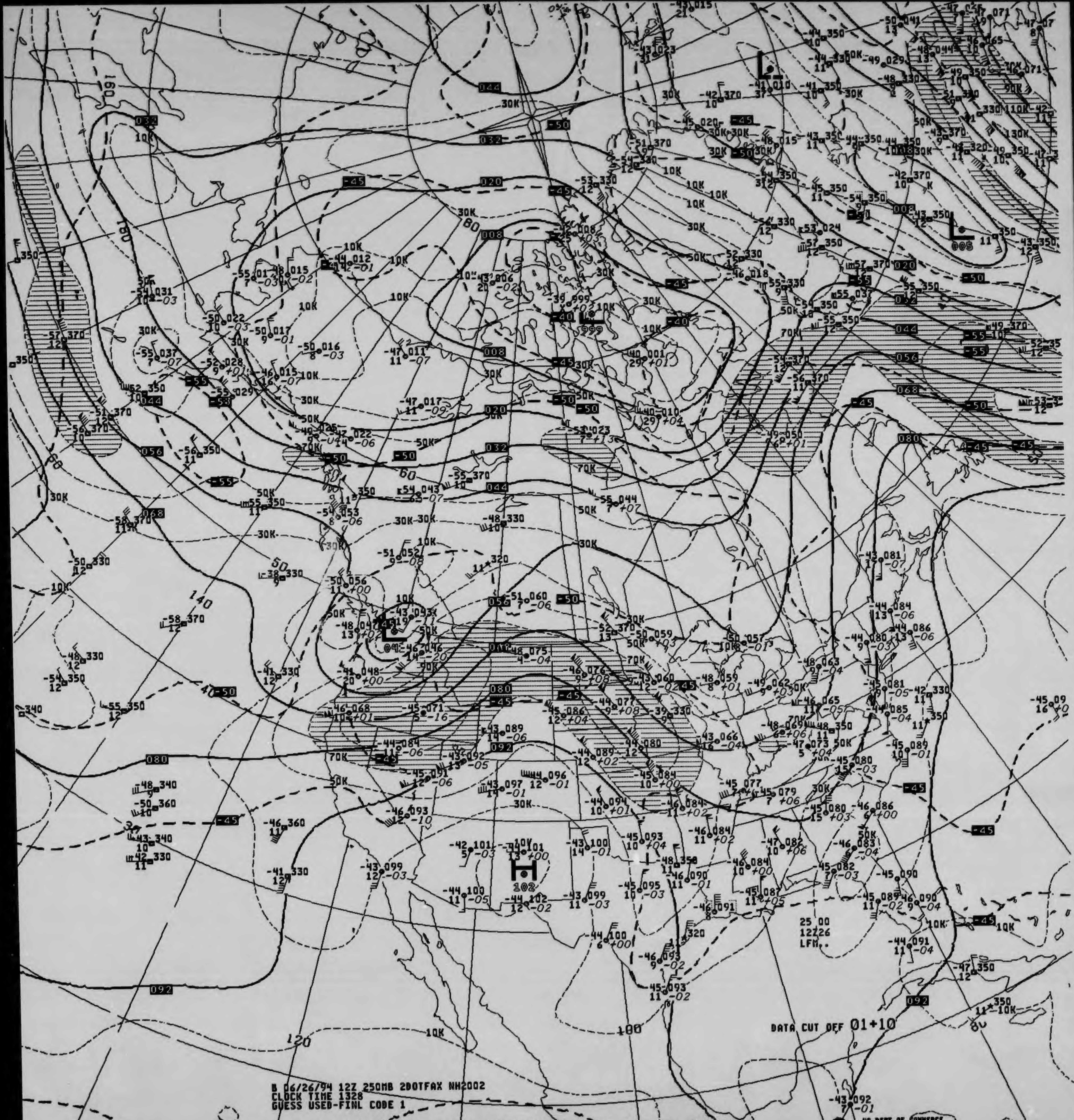
DATA CUT OFF 01+10
25 00
12Z26
LFM..

B 06/26/94 12Z 250MB 2DOTFAX NH2002
CLOCK TIME 1328
GUESS USED-FINL CODE 1

V441 .. 250MB ANALYSIS HEIGHTS/ISOTACHS 12Z SUN 26 JUN 94

US DEPT OF COMMERCE
NOAA/NWS/NMC WASHINGTON

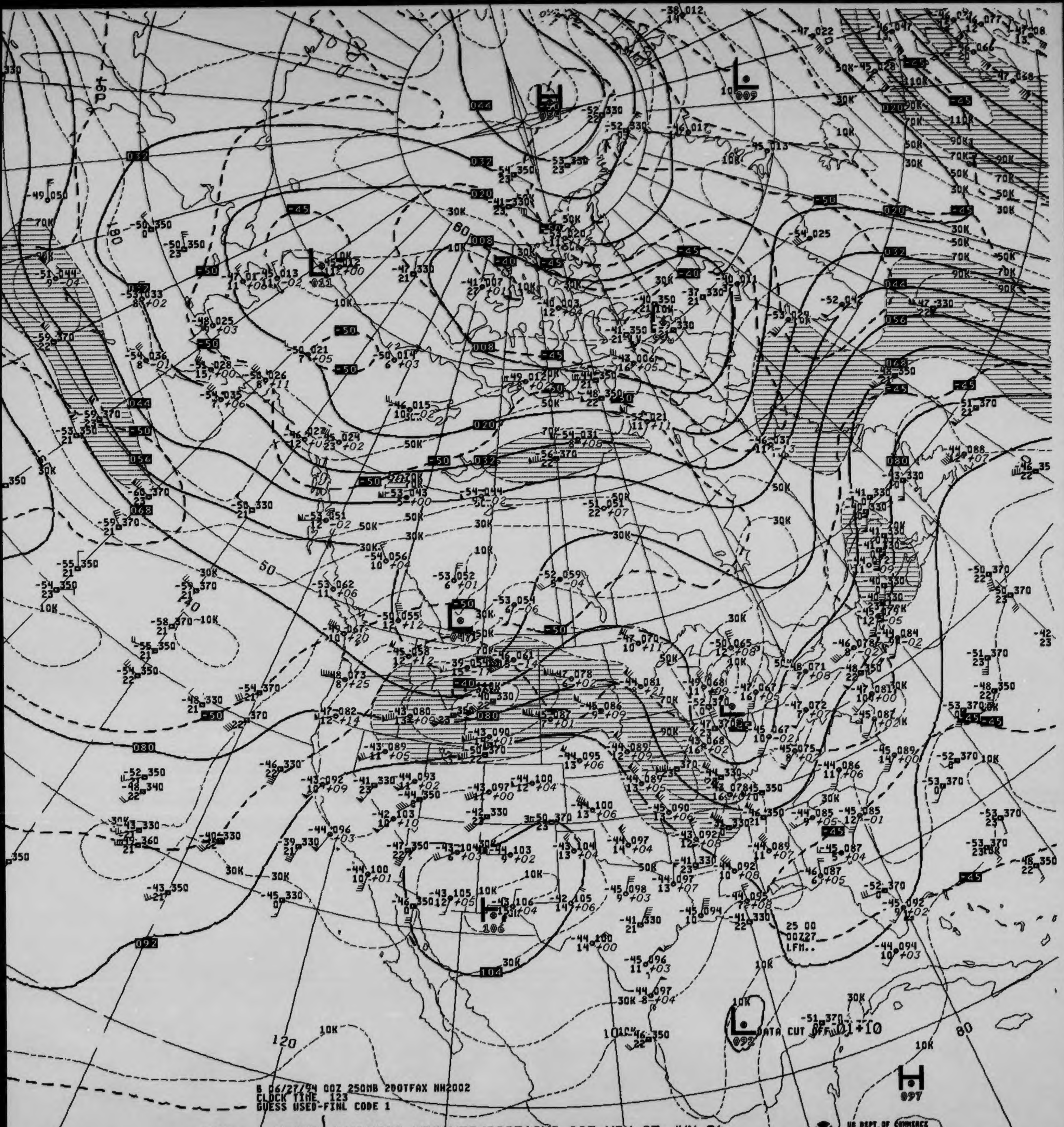
H
954
L
009
L
011
L
047
H
106
L
092
H
097
008
020
032
044
056
068
080
092
104
-40
-45
-50
10K
30K
50K
70K
90K
110K
DATA CUT OFF
25 00
00Z27
LFM..
120
80
50
140
180
160

B 06/27/94 00Z 250MB 20DTFAX NH2002
CLOCK TIME 123
GUESS USED-FINL CODE 1

V041 .. 250MB ANALYSIS HEIGHTS/ISOTACHS 00Z MON 27 JUN 94

US DEPT OF COMMERCE
NOAA/NWS/NMC WASHINGTON

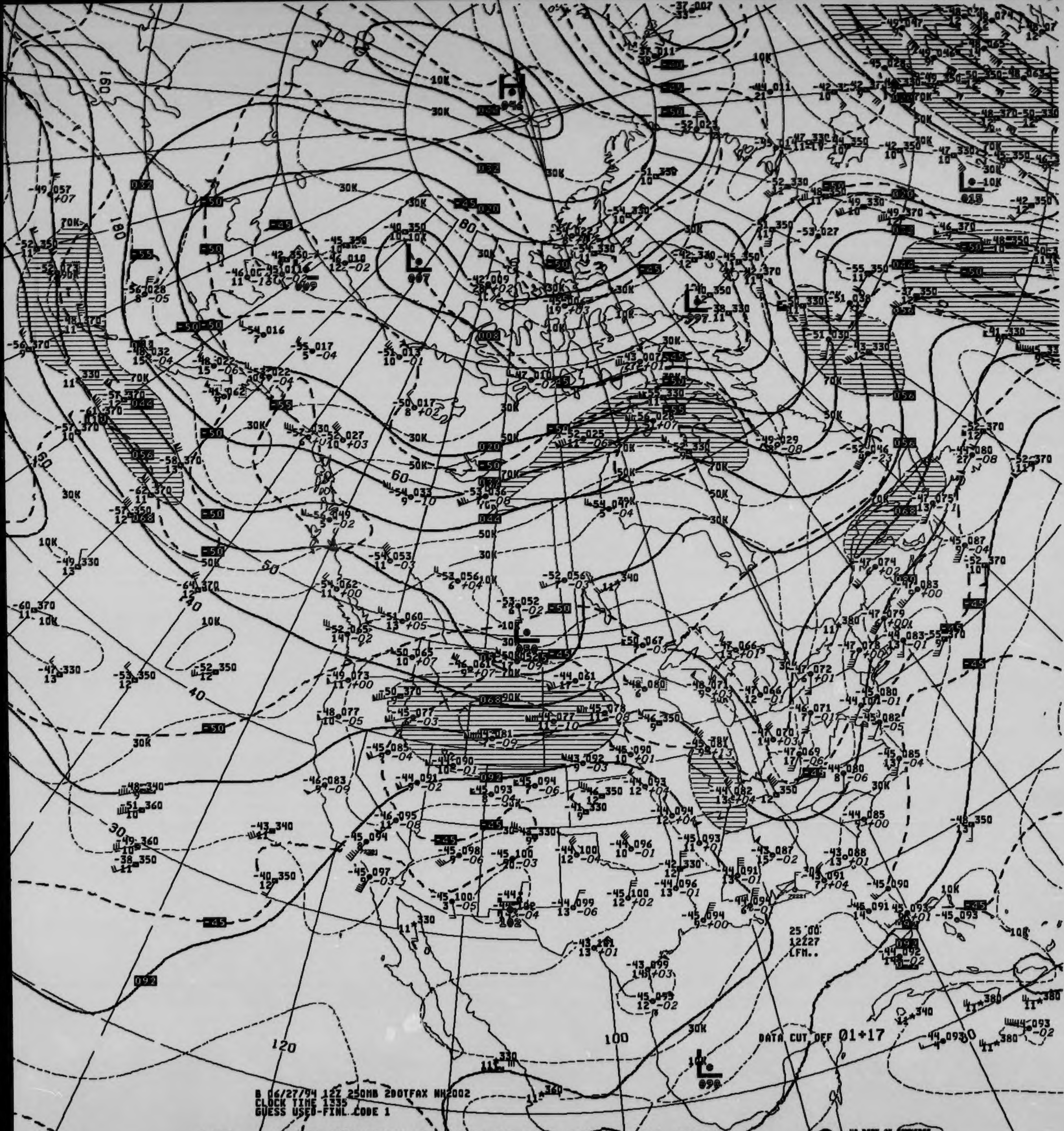
B 06/27/94 12Z 250MB 2DOTFAX NH2002
CLOCK TIME 1335
GUESS USED-FINL CODE 1
DATA CUT OFF 01+17
25 00
12227
LFM..
H
L
10K
30K
50K
70K
90K
160
180
140
120
100
80
60
50
40
30

V441 .. 250MB ANALYSIS HEIGHTS/ISOTACHS 12Z MON 27 JUN 94

US DEPT OF COMMERCE
NOAA/NWS/NMC WASHINGTON

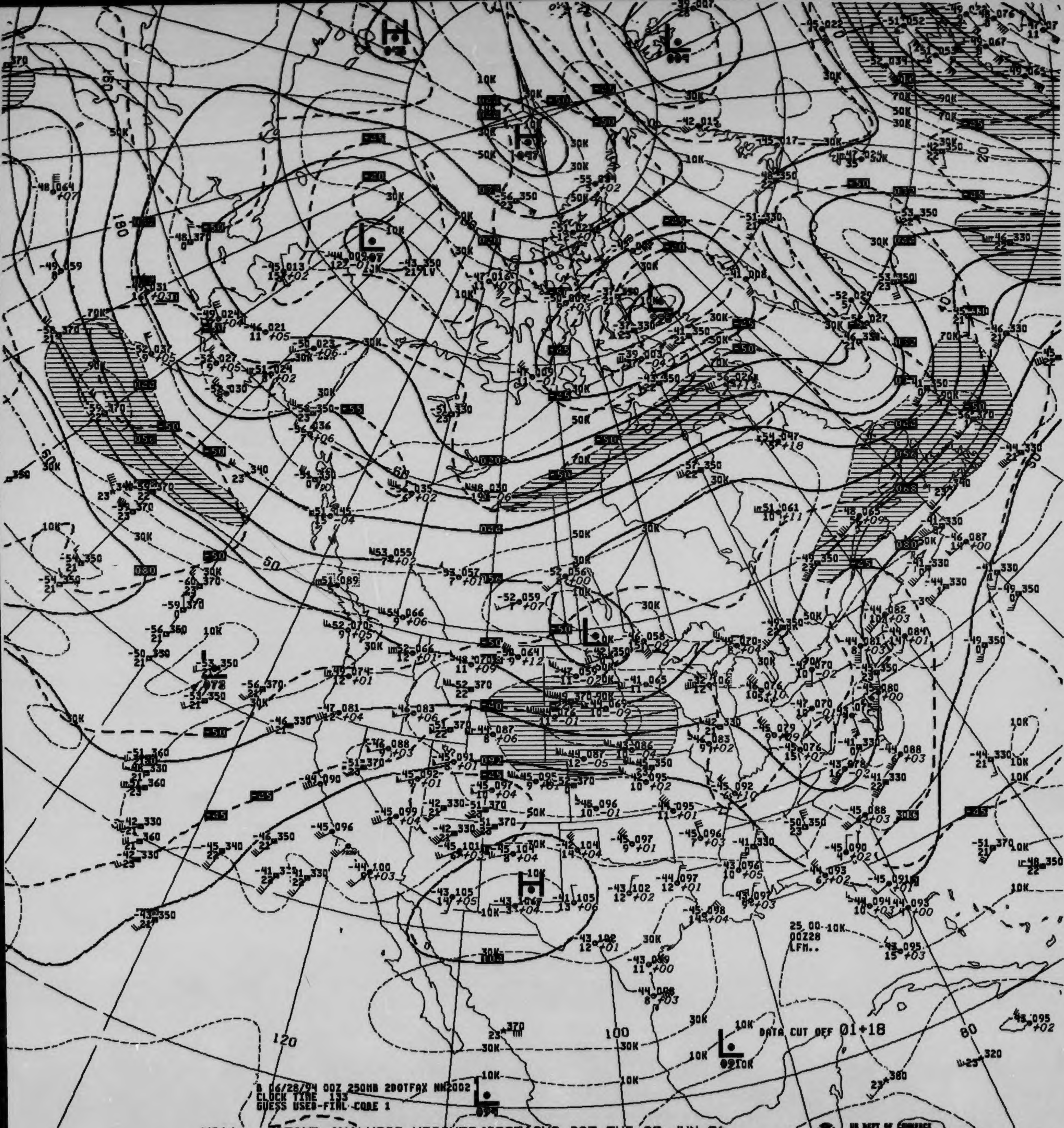
B 06/28/94 00Z 250MB 2DOTFAX NH2002
CLOCK TIME 133
GUESS USED-FINL CODE 1
DATA CUT OFF 01+18
25 00
00Z28
LFM..
H
L
10K
30K
50K
70K
90K
180
120
100
80
US DEPT OF COMMERCE
NOAA/NWS/NMC WASHINGTON

V041 .. 250MB ANALYSIS HEIGHTS/ISOTACHS 00Z TUE 28 JUN 94

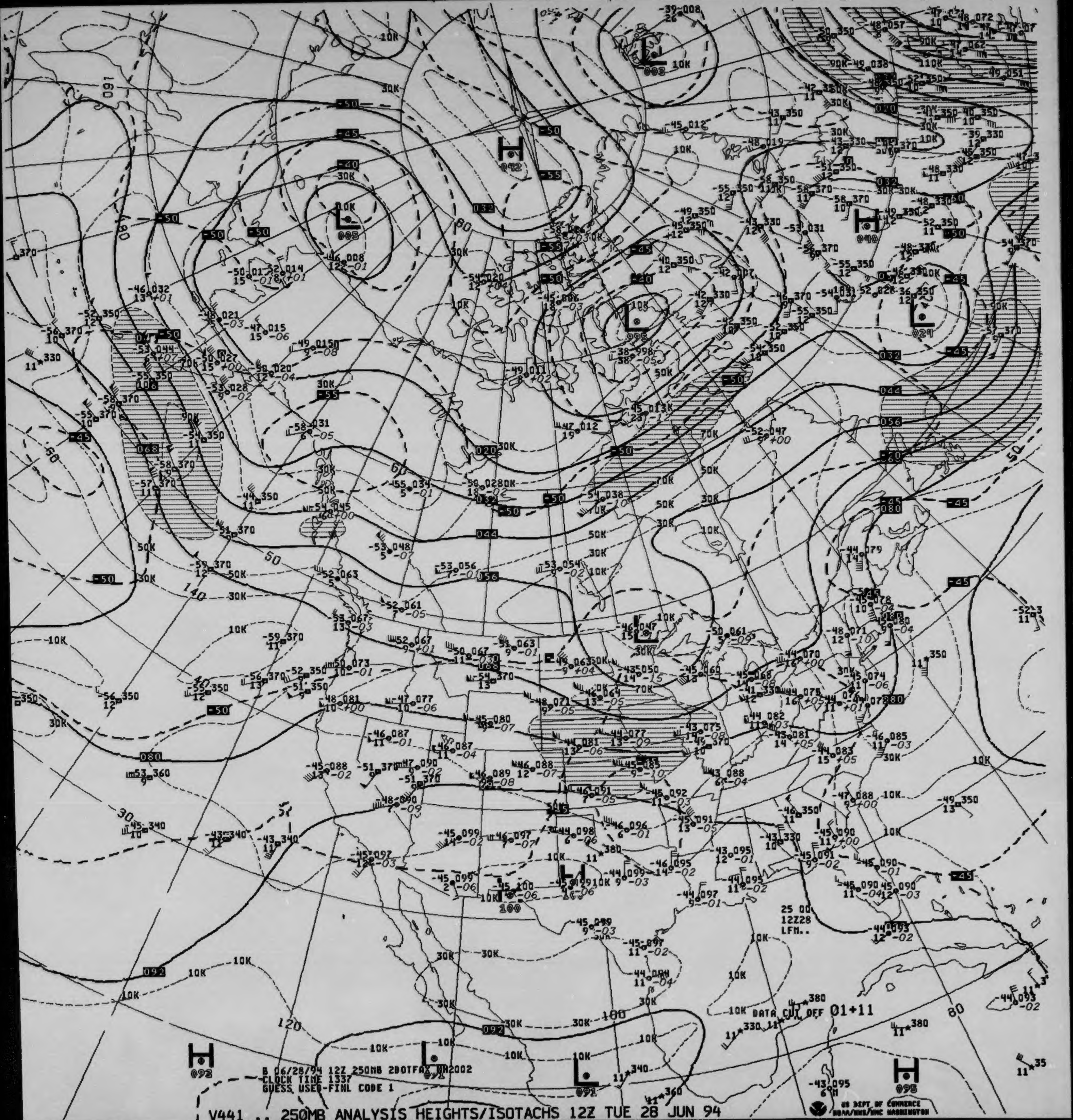

B 06/28/94 12Z 250MB 2DOTFAX NA2002
CLOCK TIME 1337
GUESS USED-FINL CODE 1
25 00
12Z28
LFM..
DATA CUT OFF 01+11
US DEPT OF COMMERCE
NOAA/NWS/NMC WASHINGTON

V441 .. 250MB ANALYSIS HEIGHTS/ISOTACHS 12Z TUE 28 JUN 94

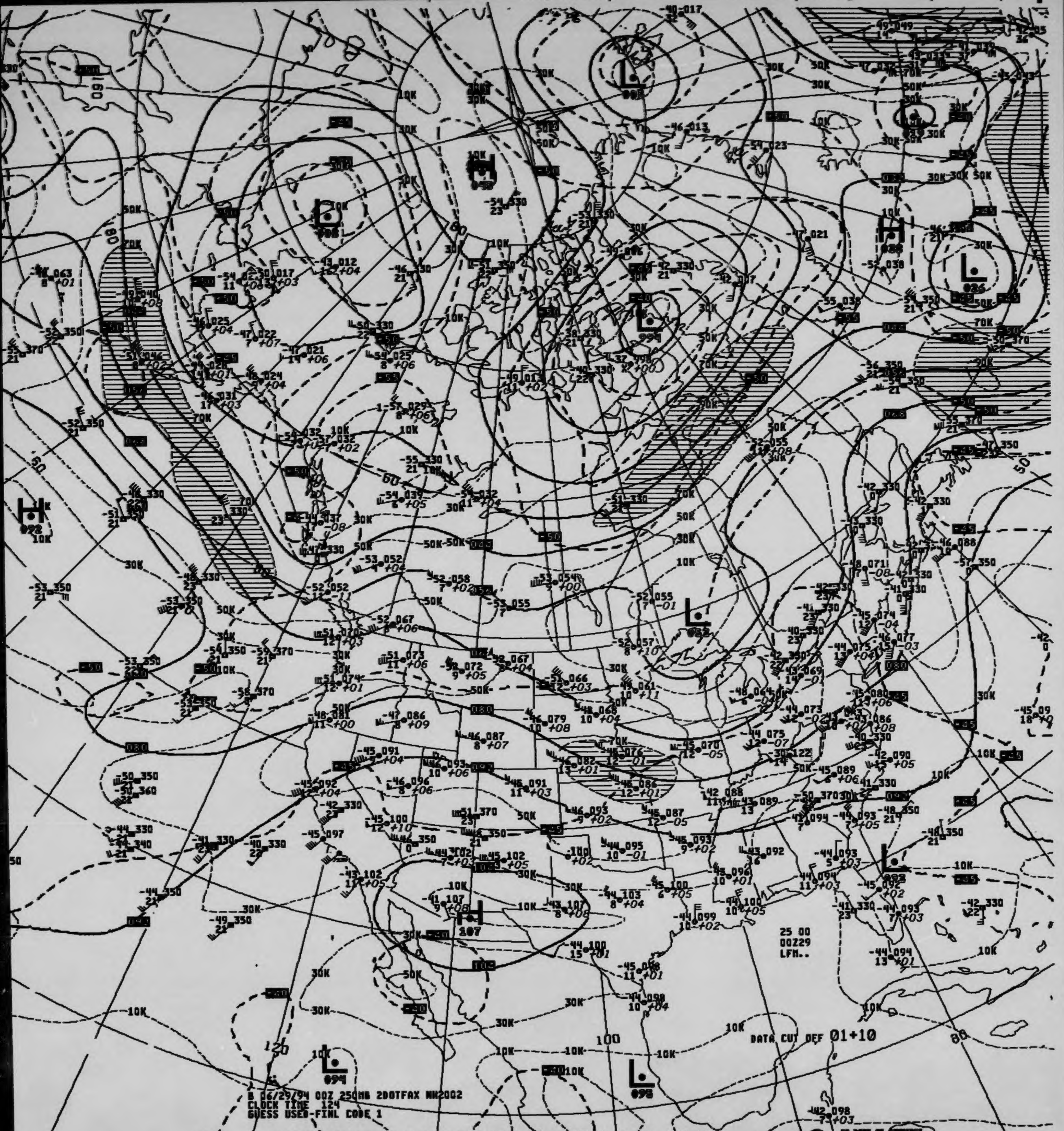
B 06/29/94 00Z 250MB 200TFAX NH2002
CLOCK TIME 124
GUESS USED-FINL CODE 1
25 00
00Z29
LFM..
DATA CUT OFF 01+10
US DEPT OF COMMERCE
NOAA/NWS/NMC WASHINGTON

V041 .. 250MB ANALYSIS HEIGHTS/ISOTACHS 00Z WED 29 JUN 94

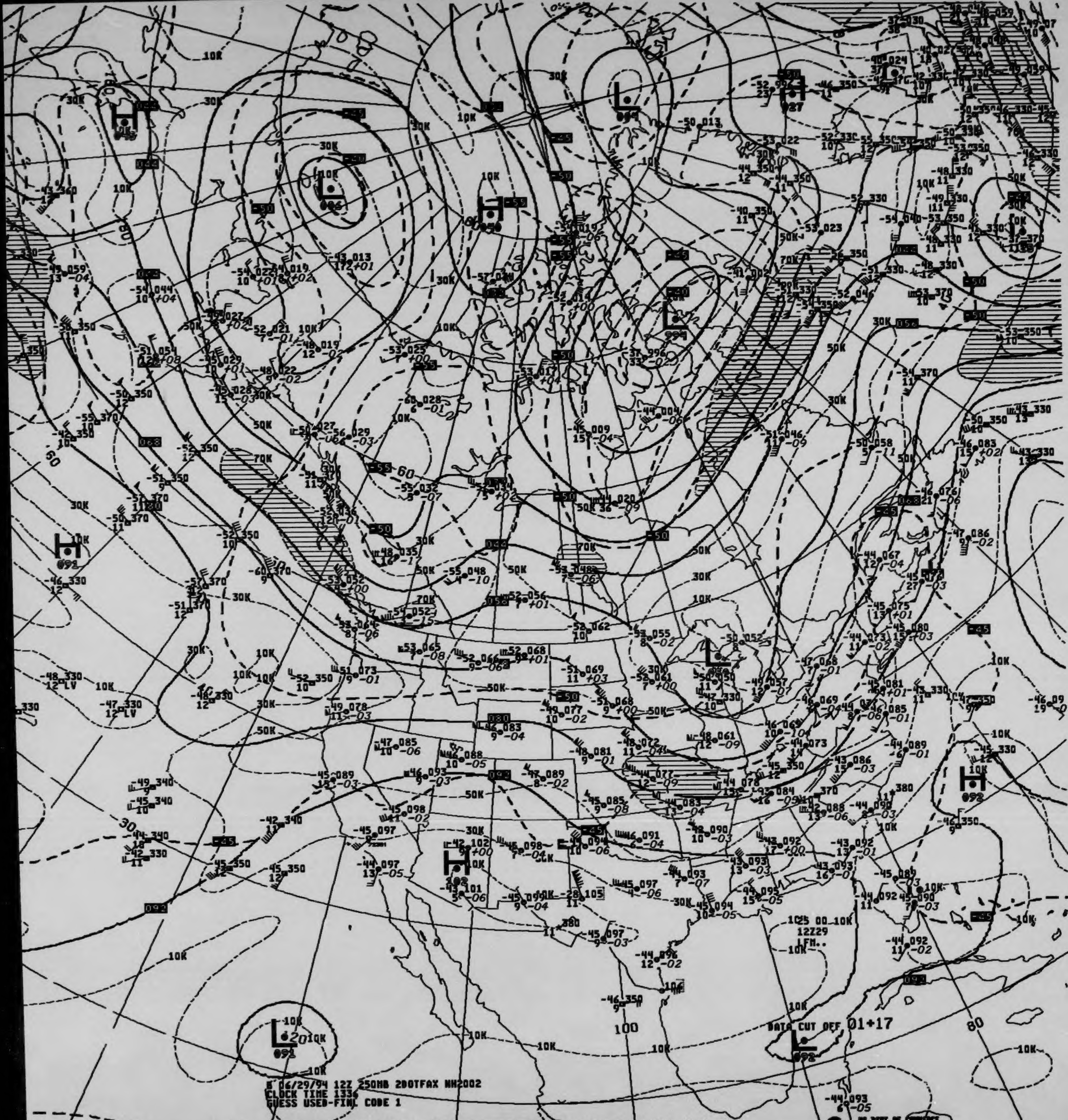
8 06/29/94 12Z 250MB 20OTFAX NH2002
CLOCK TIME 1336
GUESS USED-FINL CODE 1
DATA CUT OFF 01+17
US DEPT OF COMMERCE NOAA/NWS/NMC WASHINGTON

V441 .. 250MB ANALYSIS HEIGHTS/ISOTACHS 12Z WED 29 JUN 94

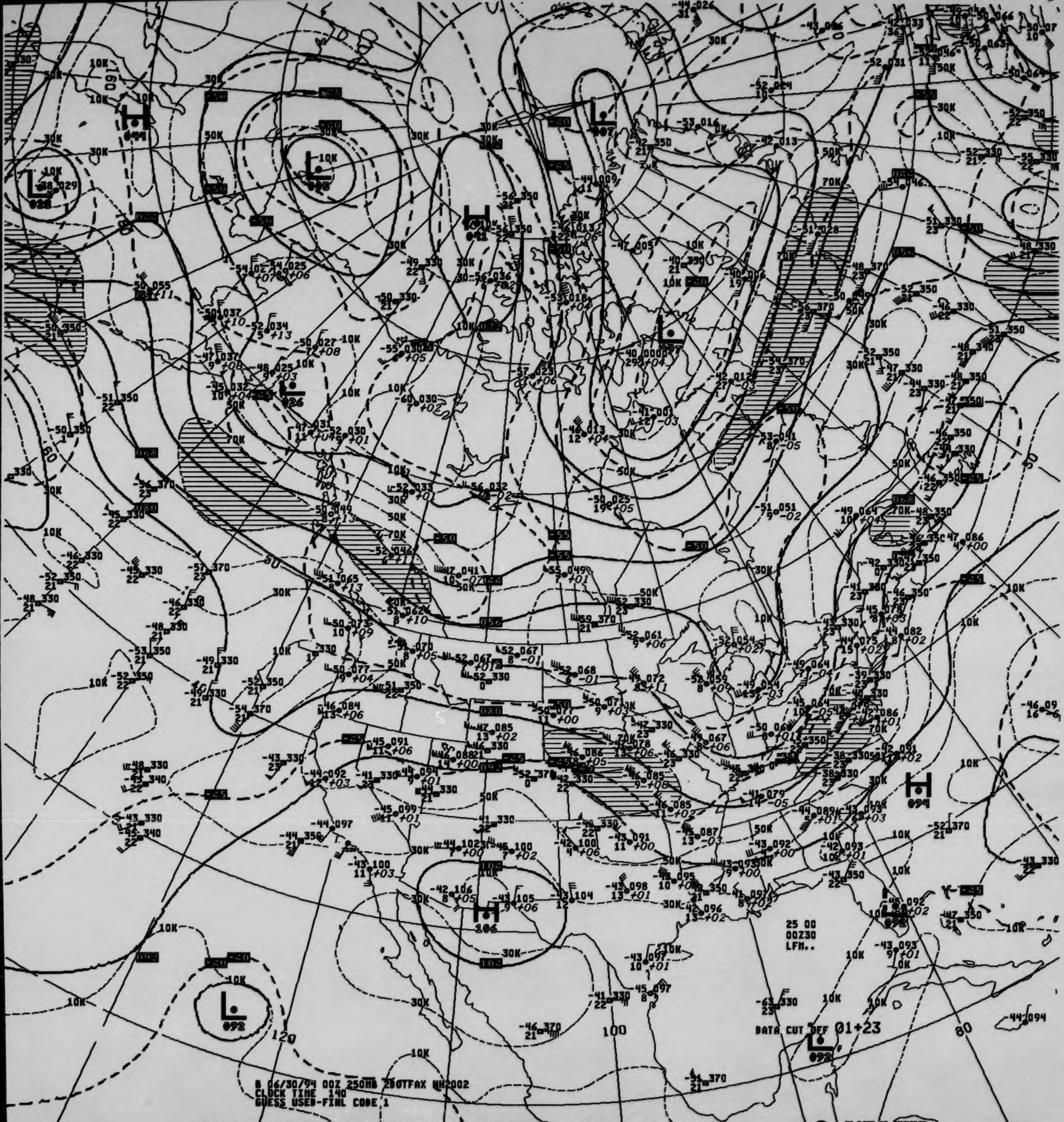

B 06/30/94 00Z 250MB 2BOTFAX NH2002
CLOCK TIME 140
GUESS USED-FINL CODE 1
25 00
00Z30
LFM..
DATA CUT OFF 01+23
H 106
H 094
L 092
L 092
L 028
L 098
H 041
H 044
L 007
120
100
80
10K
30K
50K
70K
US DEPT OF COMMERCE
NOAA/NWS/NMC WASHINGTON

V041 .. 250MB ANALYSIS HEIGHTS/ISOTACHS 00Z THU 30 JUN 94

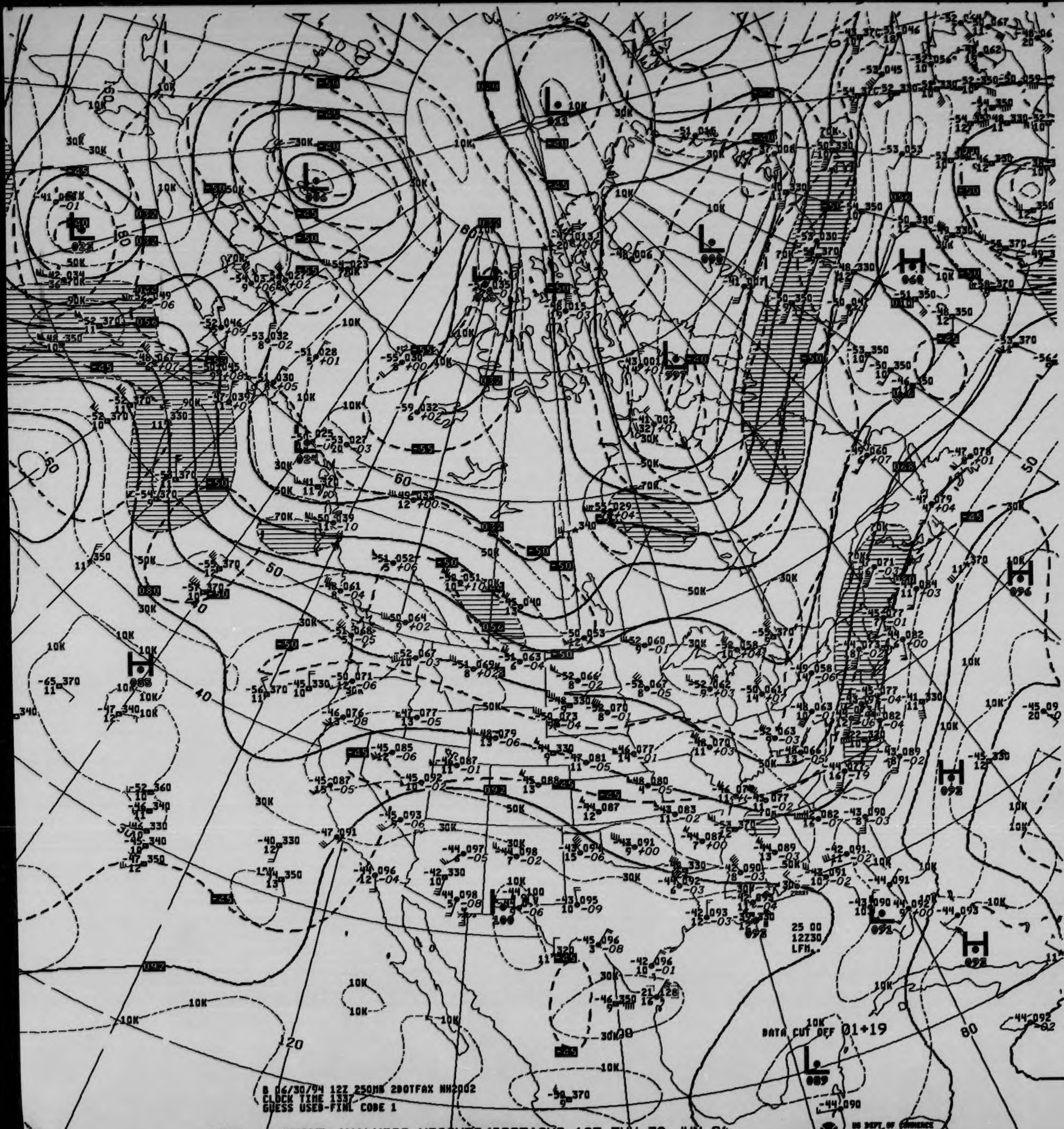
DATA CUT OFF 01+19
25 00
12Z30
LFM
B 06/30/94 12Z 250MB 2DOTFAX NH2002
CLOCK TIME 1337
GUESS USED-FINL CODE 1
US DEPT OF COMMERCE
NOAA/NWS/NMC WASHINGTON

V441 .. 250MB ANALYSIS HEIGHTS/ISOTACHS 12Z THU 30 JUN 94

(Rev. 8-83)

National Oceanic and Atmospheric Administrati
National Environmental Satellite, Data, and Informatio
National Climatic Data Center

DEPARTMENT OF COMMERCE
UNITED STATES OF AMERICA

200 MB CONSTANT PRESSURE CHARTS

NORTH AMERICAN NMC

ALL RECORDS ARE THE BEST AVAILABLE FOR FILMING.

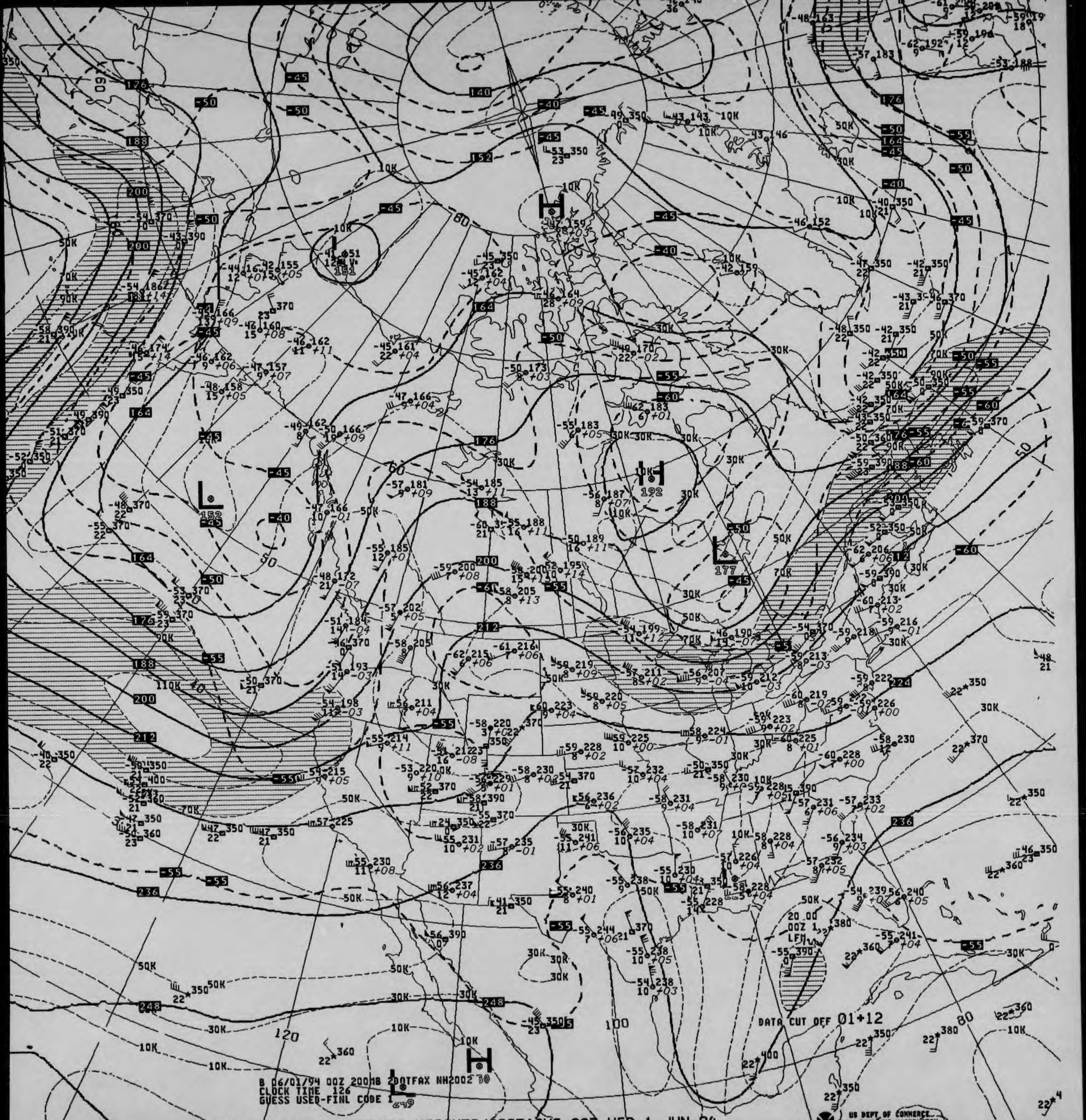
B 06/01/94 00Z 200MB ZOOTFAX NH2002 30
CLOCK TIME 126
GUESS USED-FINL CODE 1
DATA CUT OFF 01+12
US DEPT OF COMMERCE
NOAA/NWS/NMC WASHINGTON

V039 .. 200MB ANALYSIS HEIGHTS/ISOTACHS 00Z WED 1 JUN 94

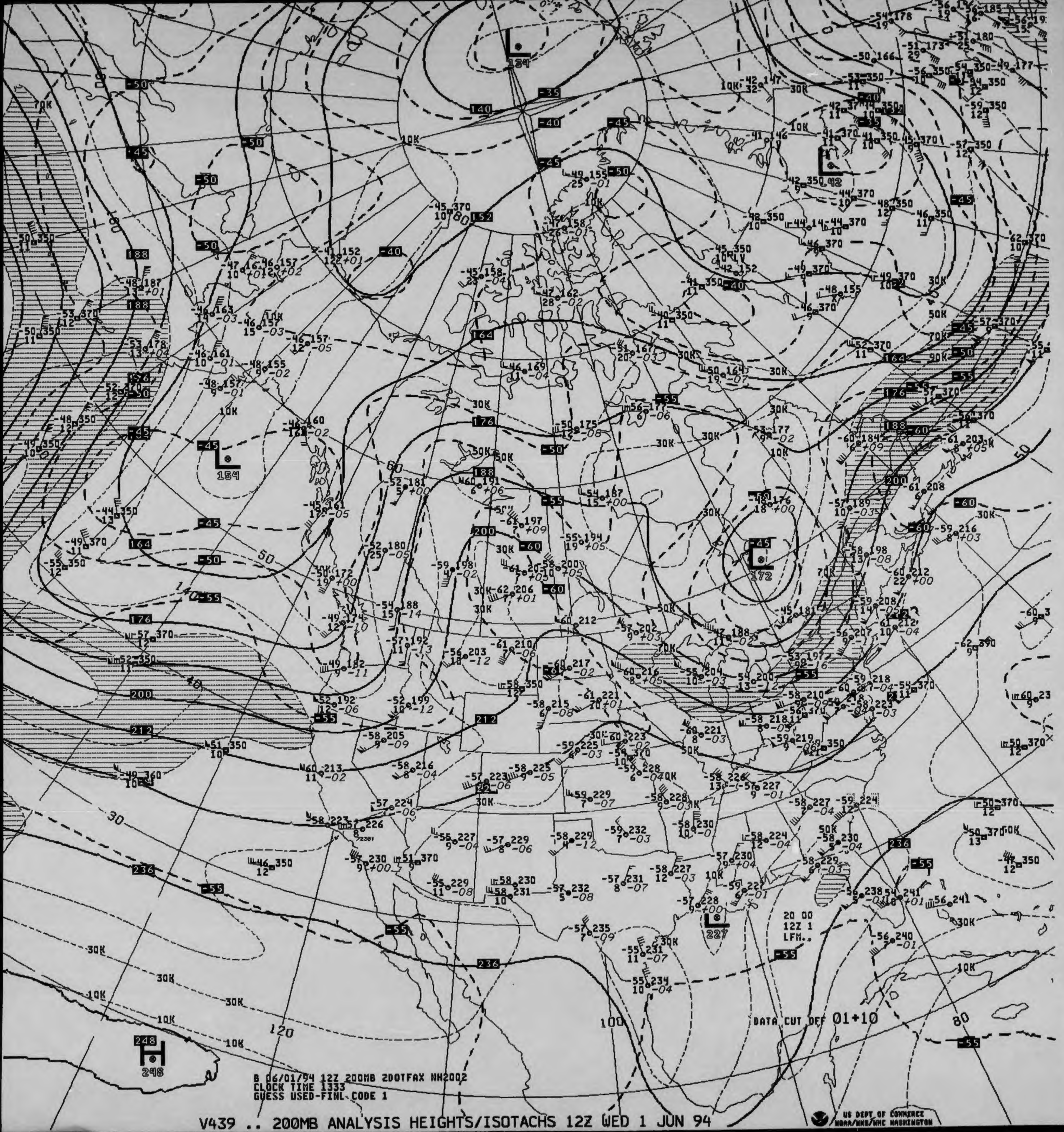
DATA CUT OFF 01+10
20 00
12Z 1
LFM..
B 06/01/94 12Z 200MB 2D0TFAX NH2002
CLOCK TIME 1333
GUESS USED-FINL CODE 1
US DEPT OF COMMERCE
NOAA/NWS/NMC WASHINGTON

V439 .. 200MB ANALYSIS HEIGHTS/ISOTACHS 12Z WED 1 JUN 94

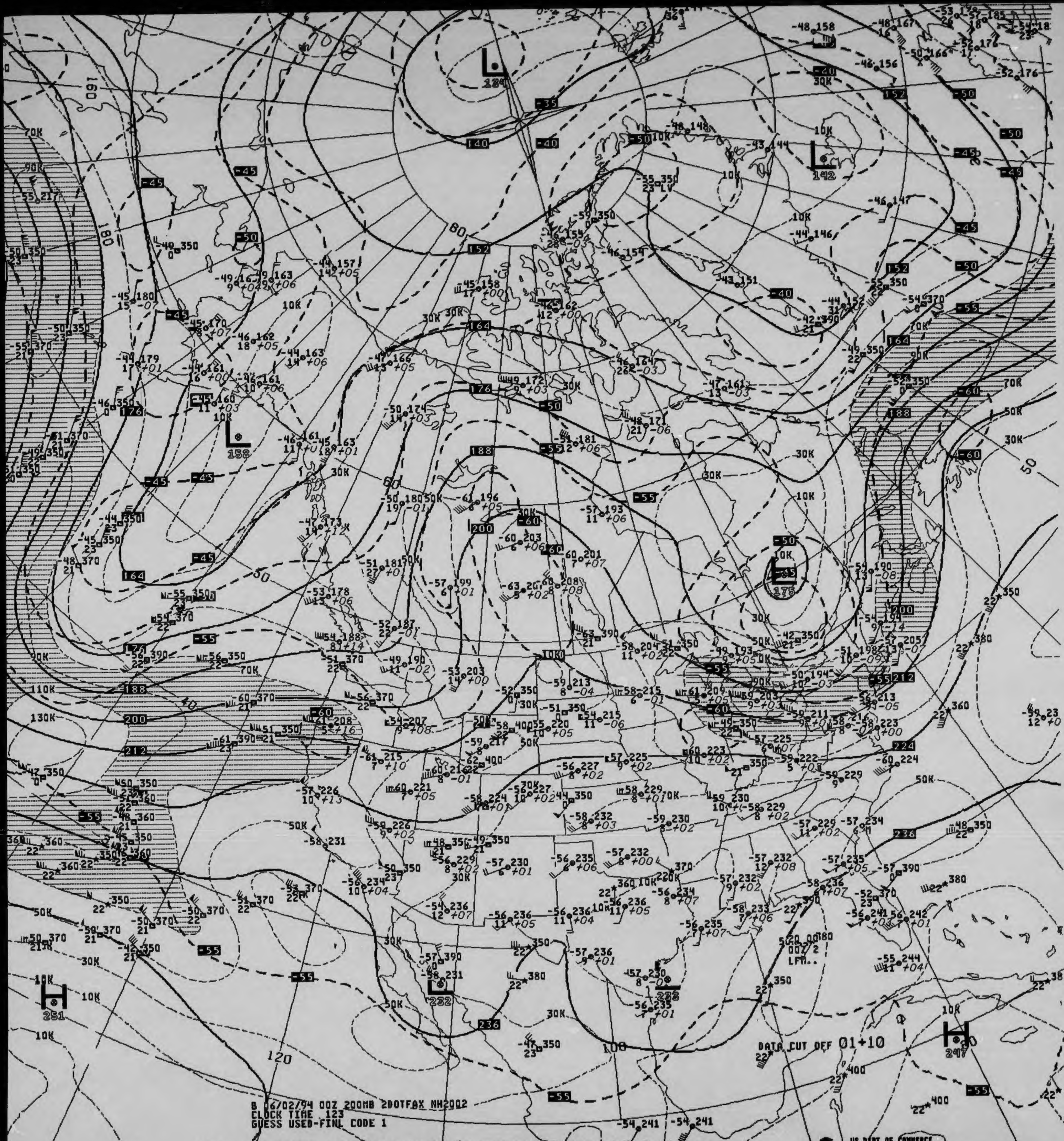
L 134
L 142
L 158
L 175
L 232
H 251
H 247
DATA CUT OFF 01+10
5120 00180
00Z/2
LFM..

B 06/02/94 00Z 200MB 200TFAX NH2002
CLOCK TIME 123
GUESS USED-FINL CODE 1

V039 .. 200MB ANALYSIS HEIGHTS/ISOTACHS 00Z THU 2 JUN 94

US DEPT OF COMMERCE
NOAA/NWS/NMC WASHINGTON

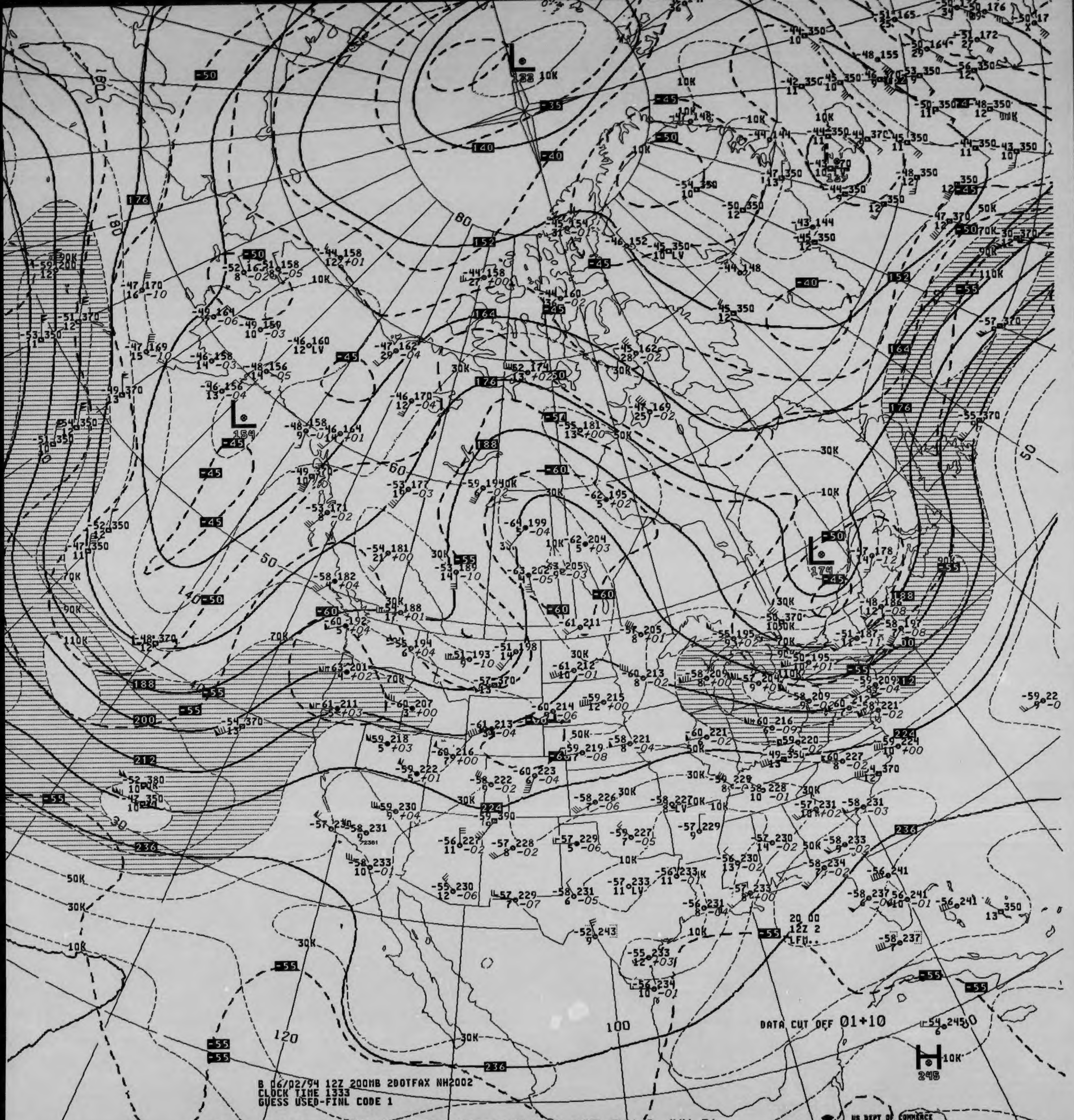

140
152
164
176
188
200
212
224
236
L 128
L 154
L 174
H 245
DATA CUT OFF 01+10
20 00 12Z 2 LFM..

B 06/02/94 12Z 200MB 200TFAX NH2002
CLOCK TIME 1333
GUESS USED-FINL CODE 1

US DEPT OF COMMERCE NOAA/NWS/NMC WASHINGTON

V439 .. 200MB ANALYSIS HEIGHTS/ISOTACHS 12Z THU 2 JUN 94


B 06/03/94 00Z 200MB 200TFAX NH2002
CLOCK TIME 121
GUESS USED-FINL CODE 1
DATA CUT OFF 01+10
20 00
00Z 3
LFM..
US DEPT OF COMMERCE
NOAA/NWS/NMC WASHINGTON
L
132
L
142
L
157
L
236
H
238
H
253
H
250
10K
30K
50K
70K
90K
110K
140
152
164
176
188
200
212
224
236
248
-35
-40
-45
-50
-55
-60
60
80
100
120
140
160
170
180

V039 .. 200MB ANALYSIS HEIGHTS/ISOTACHS 00Z FRI 3 JUN 94

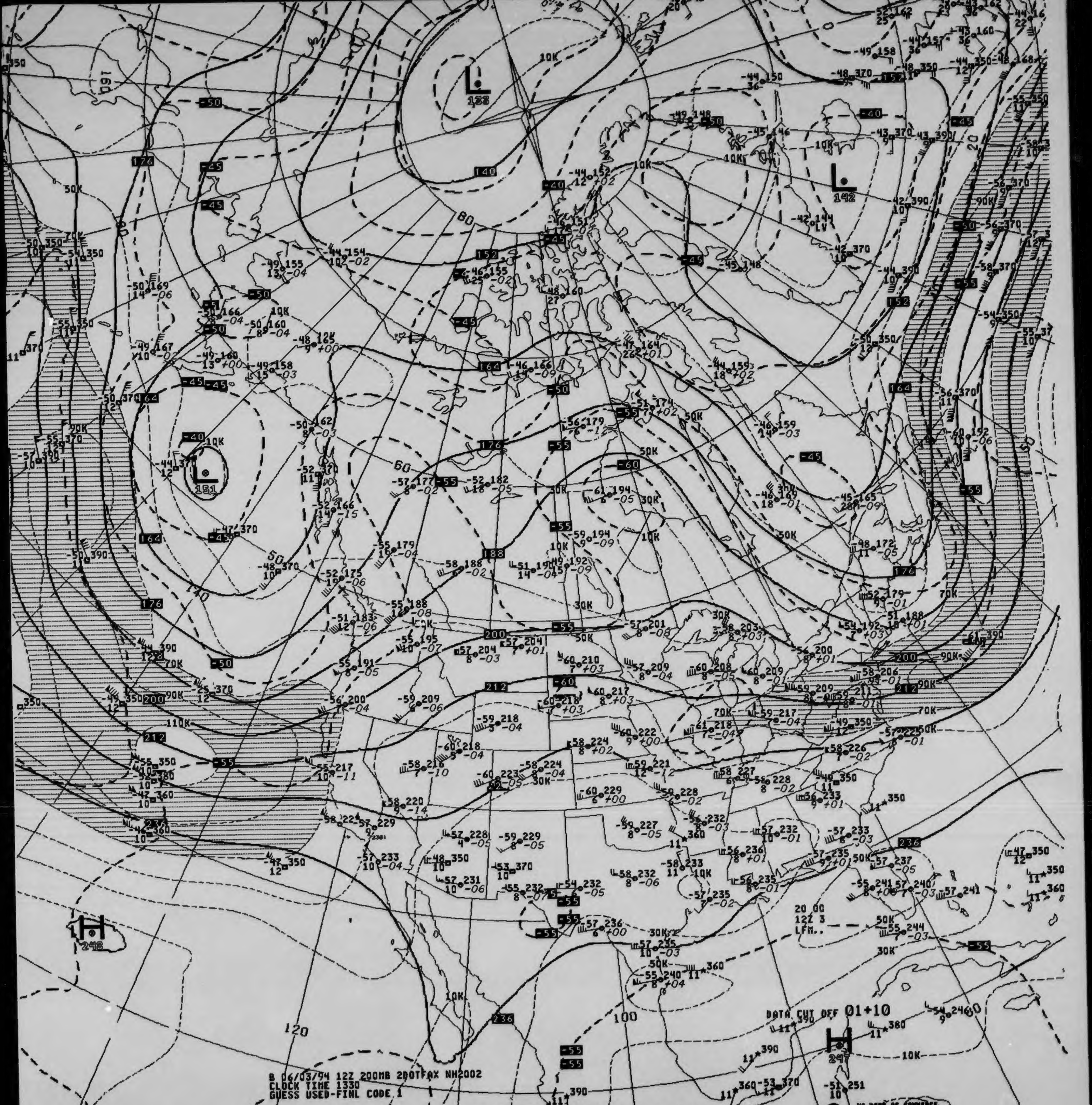
L
133
L
142
L
151
H
248
H
247
140
152
164
176
188
200
212
236
-40
-45
-50
-55
-60
10K
30K
50K
70K
90K
110K
60
80
50
140
120
100
DATA CUT OFF 01+10
20 00
12Z 3
LFM..

B 06/03/94 12Z 200MB 200TFAX NH2002
CLOCK TIME 1330
GUESS USED-FINL CODE 1

V439 .. 200MB ANALYSIS HEIGHTS/ISOTACHS 12Z FRI 3 JUN 94

US DEPT OF COMMERCE.
NOAA/NWS/NMC WASHINGTON

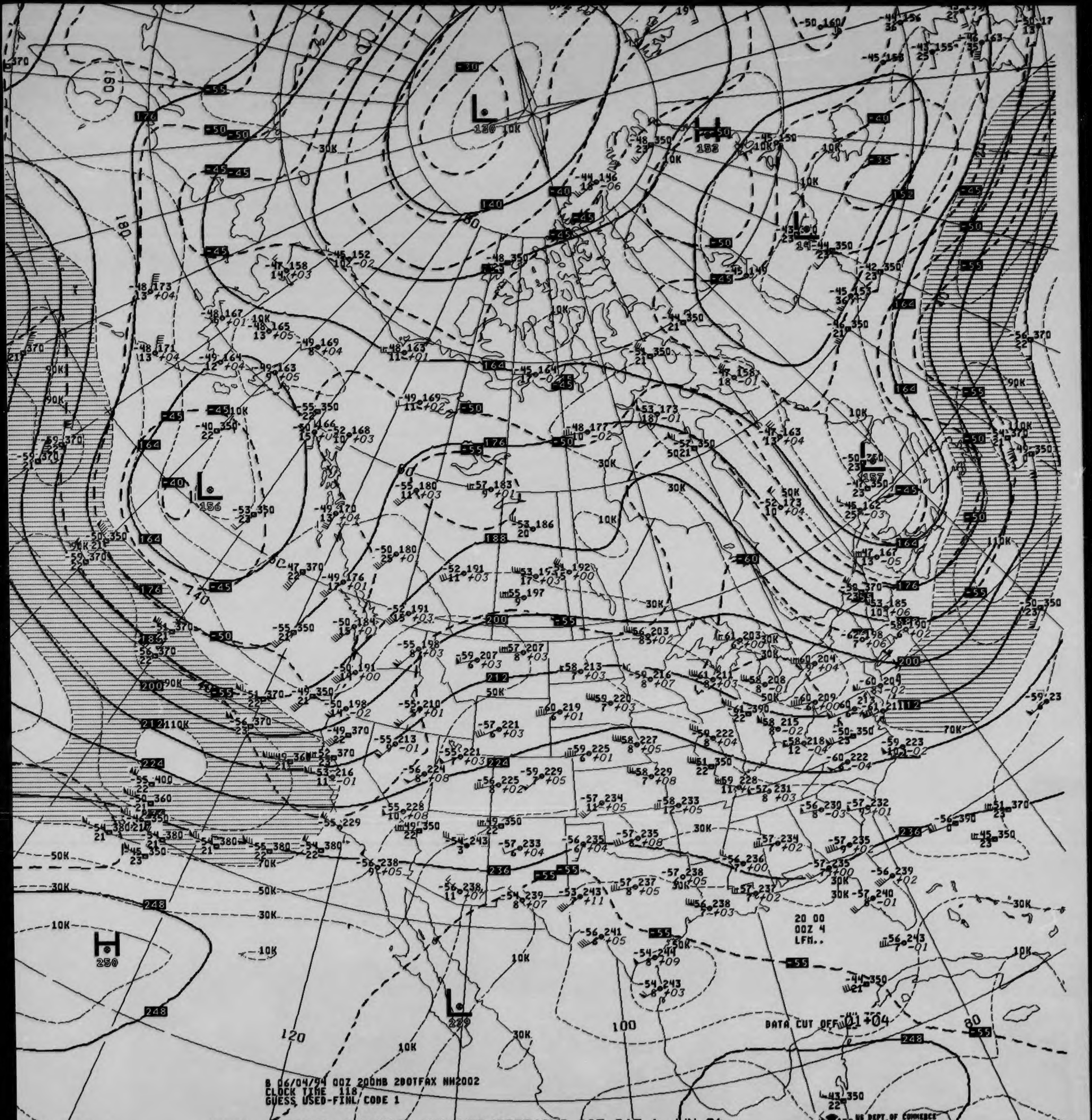
L
130
H
152
L
156
L
157
H
250
L
229
-30
-35
-40
-45
-50
-55
-60
140
152
160
164
176
180
188
200
212
224
236
248
10K
30K
50K
70K
90K
110K
120
100
80
20 00
00Z 4
LFM..
DATA CUT OFF 01+04

B 06/04/94 00Z 200MB 2DOTFAX NH2002
CLOCK TIME 118
GUESS USED-FINL CODE 1

V039 .. 200MB ANALYSIS HEIGHTS/ISOTACHS 00Z SAT 4 JUN 94

US DEPT OF COMMERCE NOAA/NWS/NMC WASHINGTON


B 06/04/94 12Z 200MB 200TFAX NH2002
CLOCK TIME 1333
GUESS USED-FINL CODE 1
DATA CUT OFF 01+17
20 00
12Z 4
LFM
US DEPT OF COMMERCE
NOAA/NWS/NMC WASHINGTON

V439 .. 200MB ANALYSIS HEIGHTS/ISOTACHS 12Z SAT 4 JUN 94

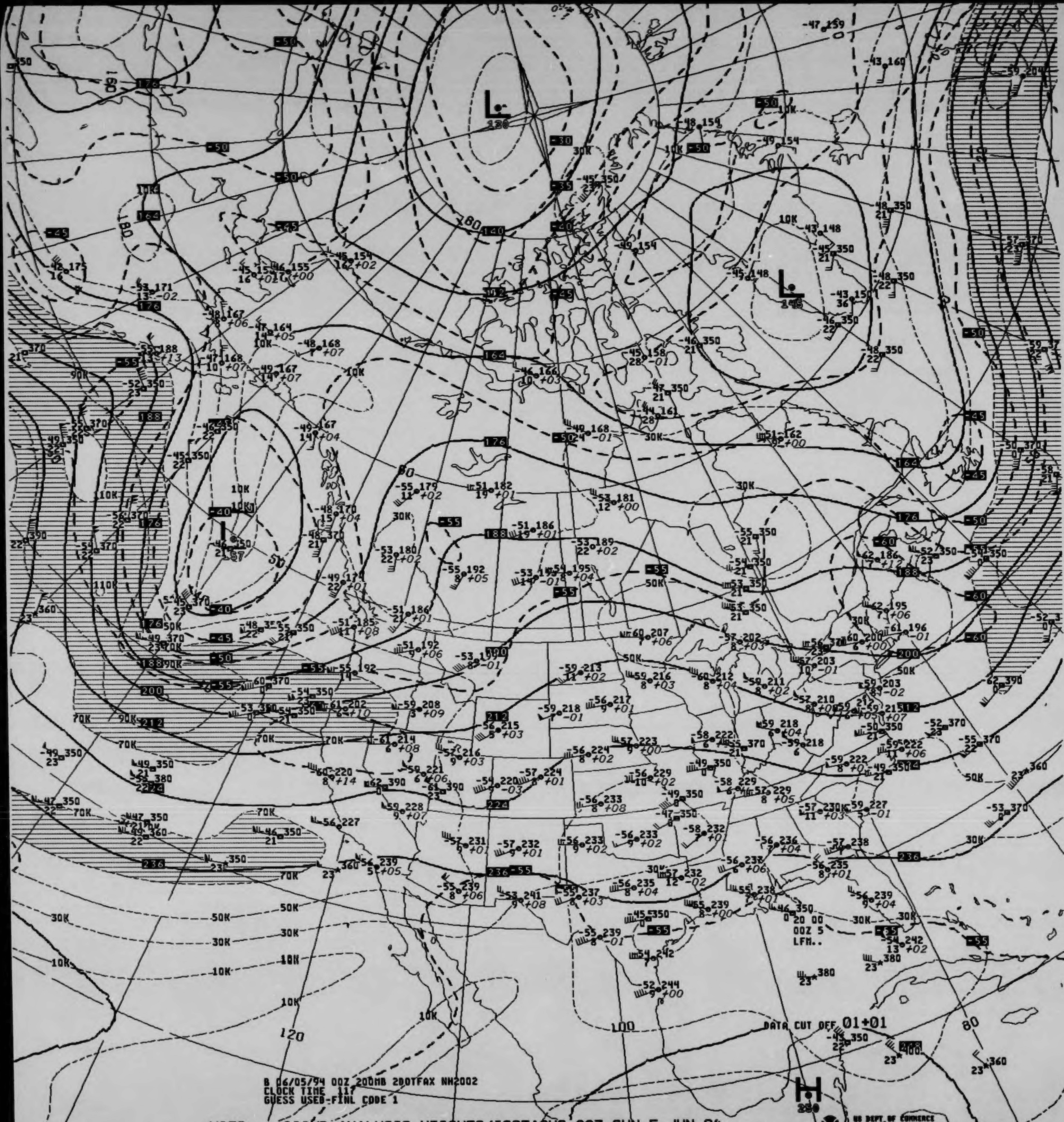
B 06/05/94 00Z 200MB 200TFAX NH2002
CLOCK TIME 117
GUESS USED-FINL CODE 1
DATA CUT OFF 01+01
20 00
00Z 5
LFM..
US DEPT OF COMMERCE
NOAA/NWS/NMC WASHINGTON

V039 .. 200MB ANALYSIS HEIGHTS/ISOTACHS 00Z SUN 5 JUN 94

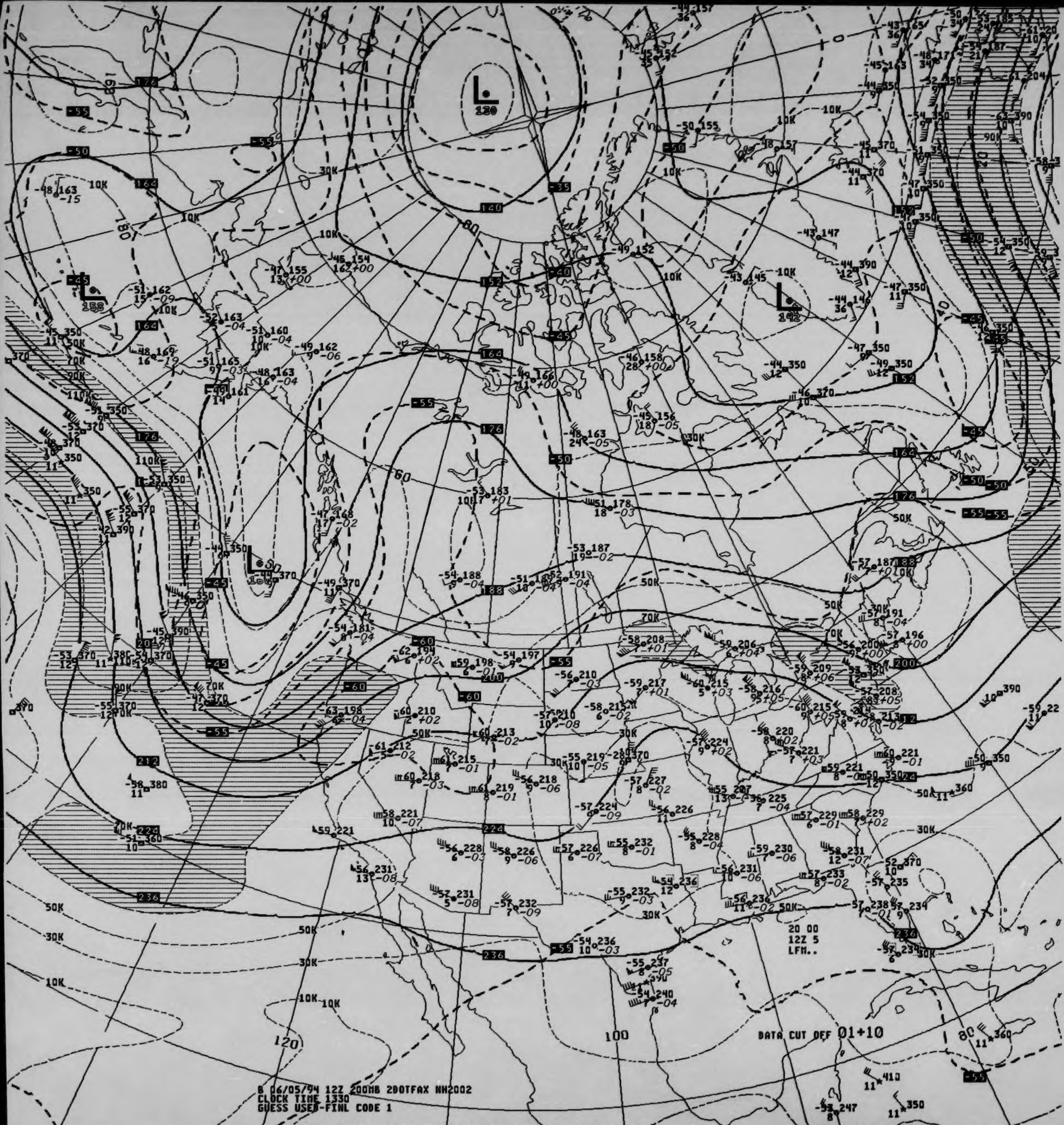
B 06/05/94 12Z 200MB 2DOTFAX NH2002
CLOCK TIME 1330
GUESS USED-FINL CODE 1
DATA CUT OFF 01+10
20 00
12Z 5
LFM..
L
130
L
158
L
142
L
166
120
100
80
60
40
10K
30K
50K
70K
90K
110K

V439 .. 200MB ANALYSIS HEIGHTS/ISOTACHS 12Z SUN 5 JUN 94

US DEPT OF COMMERCE
NOAA/NWS/NMC WASHINGTON

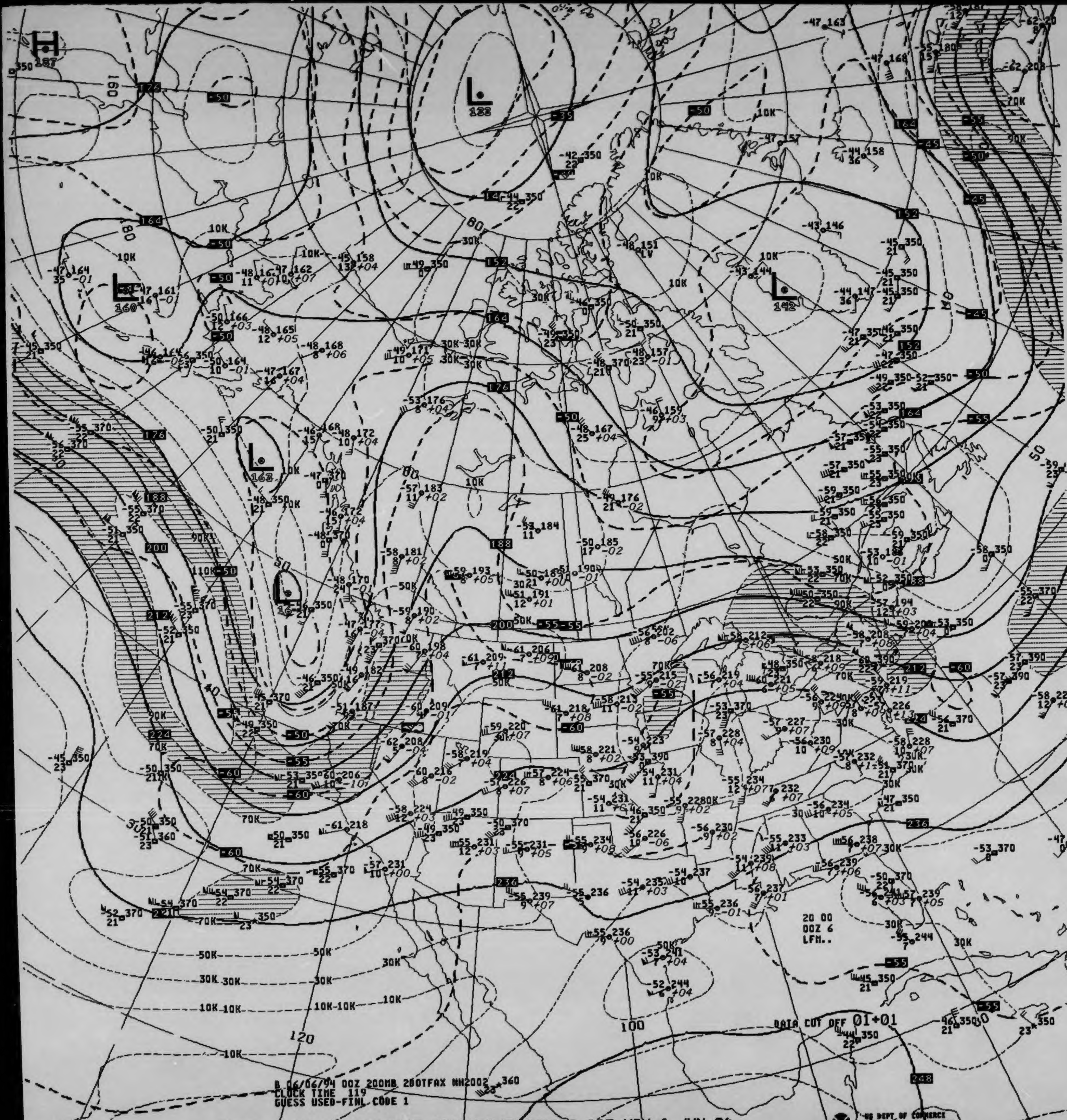
B 06/06/94 00Z 200MB 200TFAX NH2002
CLOCK TIME 119
GUESS USED-FINL CODE 1
DATA CUT OFF 01+01
20 00
00Z 6
LFM..
H
187
L
182
L
160
L
142
L
162
L
16
100
120

V039 .. 200MB ANALYSIS HEIGHTS/ISOTACHS 00Z MON 6 JUN 94

US DEPT OF COMMERCE
NOAA/NWS/NMC WASHINGTON

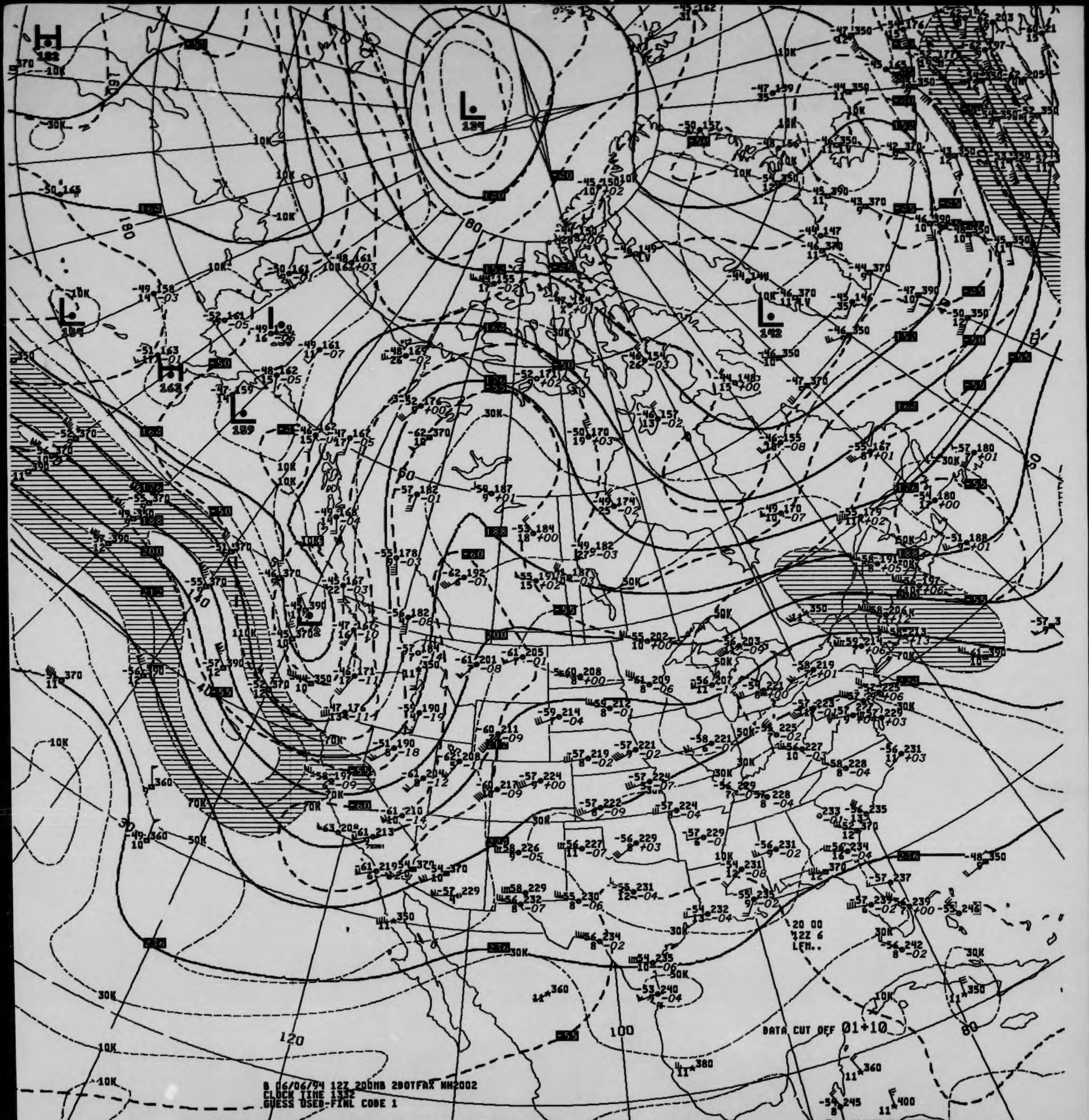
B 06/06/94 12Z 200MB 20OTFAX NH2002
CLOCK TIME 1332
GUESS USED-FINL CODE 1
DATA CUT OFF 01+10
20 00
12Z 6
LFM..
US DEPT OF COMMERCE
NOAA/NWS/NMC WASHINGTON

V439 .. 200MB ANALYSIS HEIGHTS/ISOTACHS 12Z MON 6 JUN 94

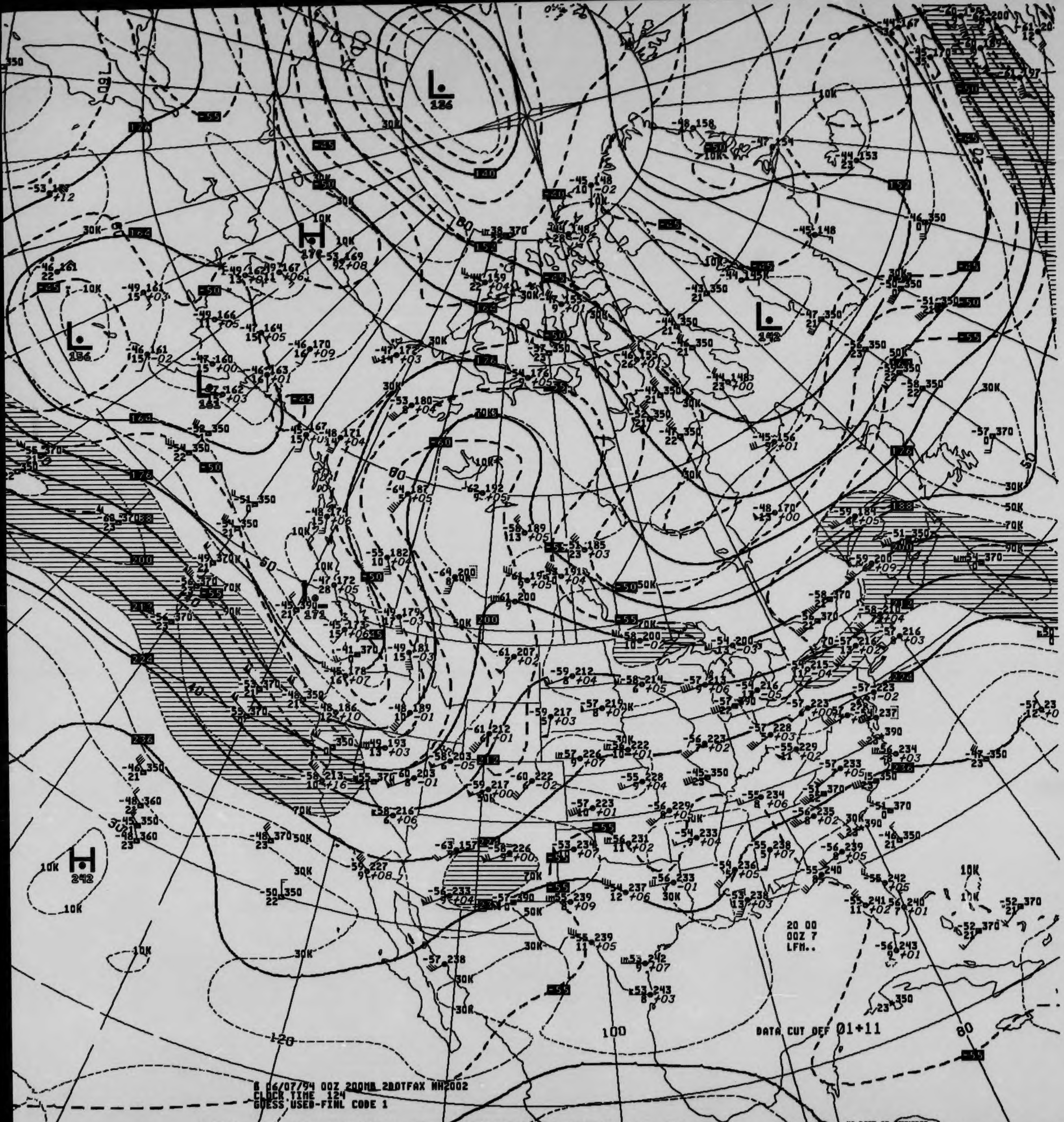
L
126
L
136
L
142
L
161
H
176
H
242
20 00
00Z 7
LFM..
DATA CUT OFF 01+11
120
100
80
6 06/07/94 00Z 200MB 200TFAX NH2002
CLOCK TIME 124
GUESS USED-FINL CODE 1
US DEPT OF COMMERCE
NOAA/NWS/NMC WASHINGTON

V039 .. 200MB ANALYSIS HEIGHTS/ISOTACHS 00Z TUE 7 JUN 94

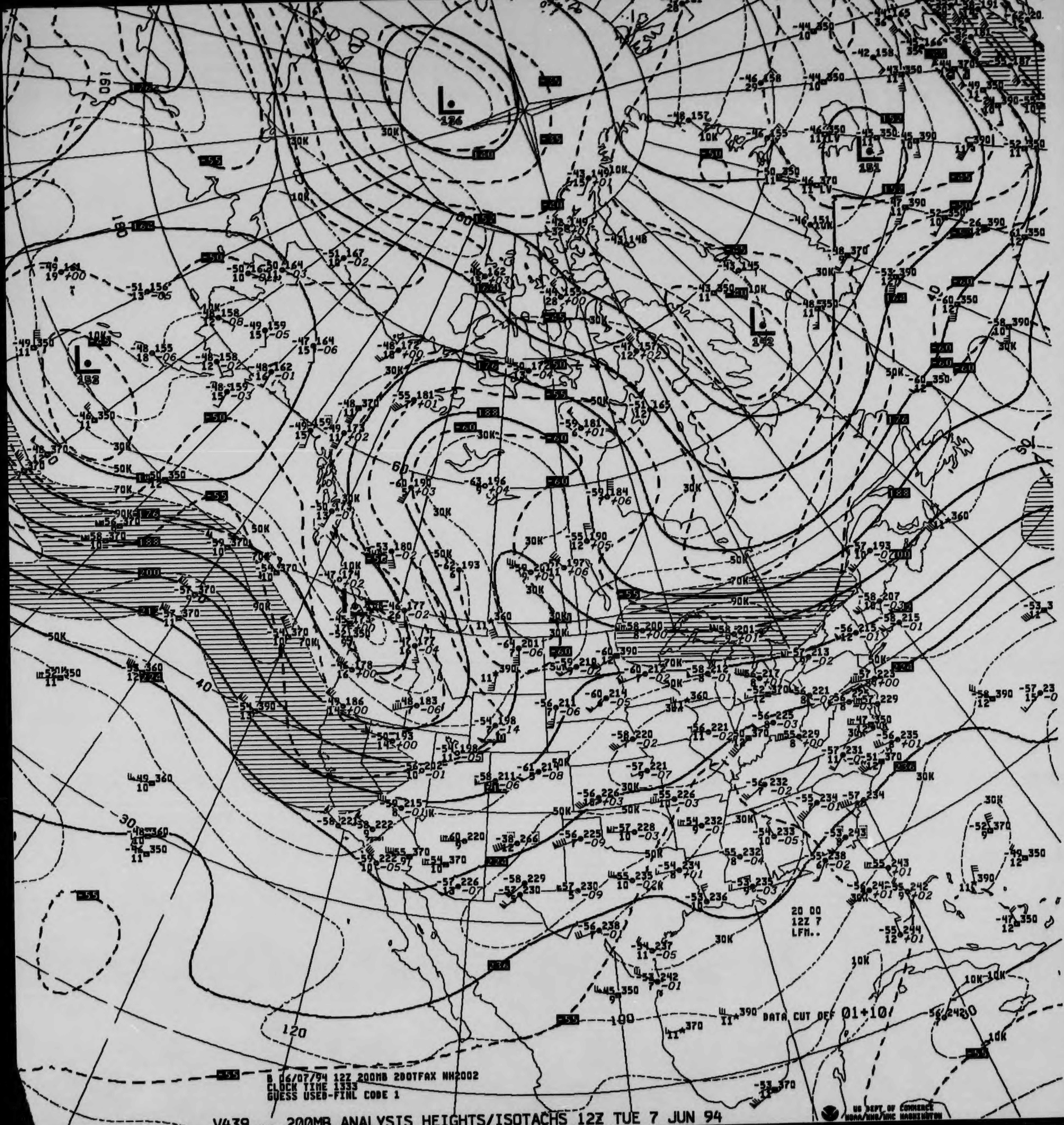
B 06/07/94 12Z 200MB 2DOTFAX NH2002
CLOCK TIME 1333
GUESS USED-FINL CODE 1
DATA CUT OFF 01+10
20 00
12Z 7
LFM..
US DEPT OF COMMERCE
NOAA/NWS/NMC WASHINGTON

V439 .. 200MB ANALYSIS HEIGHTS/ISOTACHS 12Z TUE 7 JUN 94

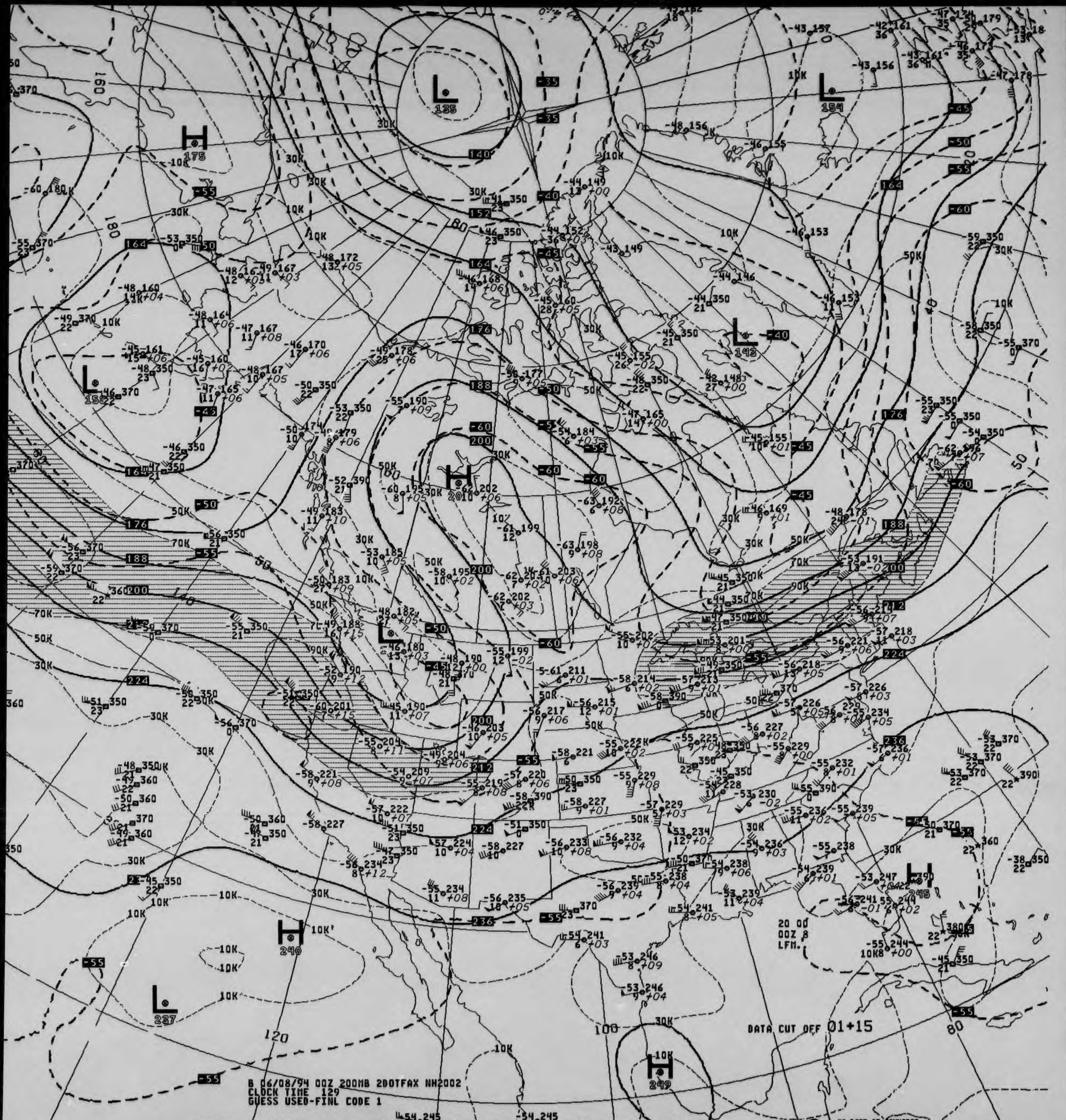
L
135
H
175
L
154
L
142
L
158
H
2010
L
H
245
H
240
L
237
H
249
DATA CUT OFF 01+15
20 00
00Z 8
LFM.
B 06/08/94 00Z 200MB 2DOTFAX NH2002
CLOCK TIME 129
GUESS USED-FINL CODE 1
US DEPT OF COMMERCE
NOAA/NWS/NMC WASHINGTON

V039 .. 200MB ANALYSIS HEIGHTS/ISOTACHS 00Z WED 8 JUN 94

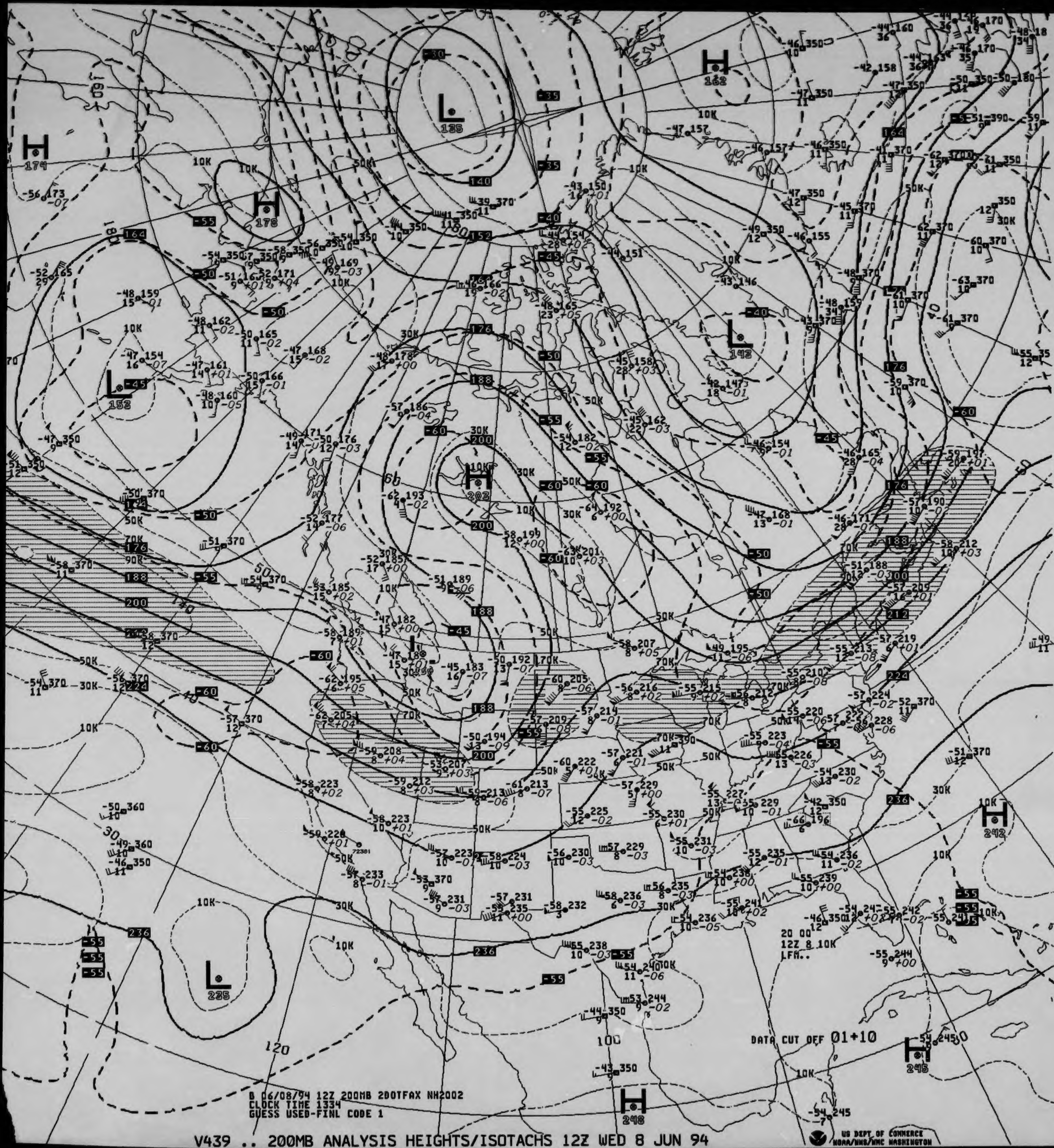
DATA CUT OFF 01+10
20 00
12Z 8 10K
LFM..
B 06/08/94 12Z 200MB 2DOTFAX NH2002
CLOCK TIME 1334
GUESS USED-FINL CODE 1
US DEPT OF COMMERCE
NOAA/NWS/NMC WASHINGTON

V439 .. 200MB ANALYSIS HEIGHTS/ISOTACHS 12Z WED 8 JUN 94

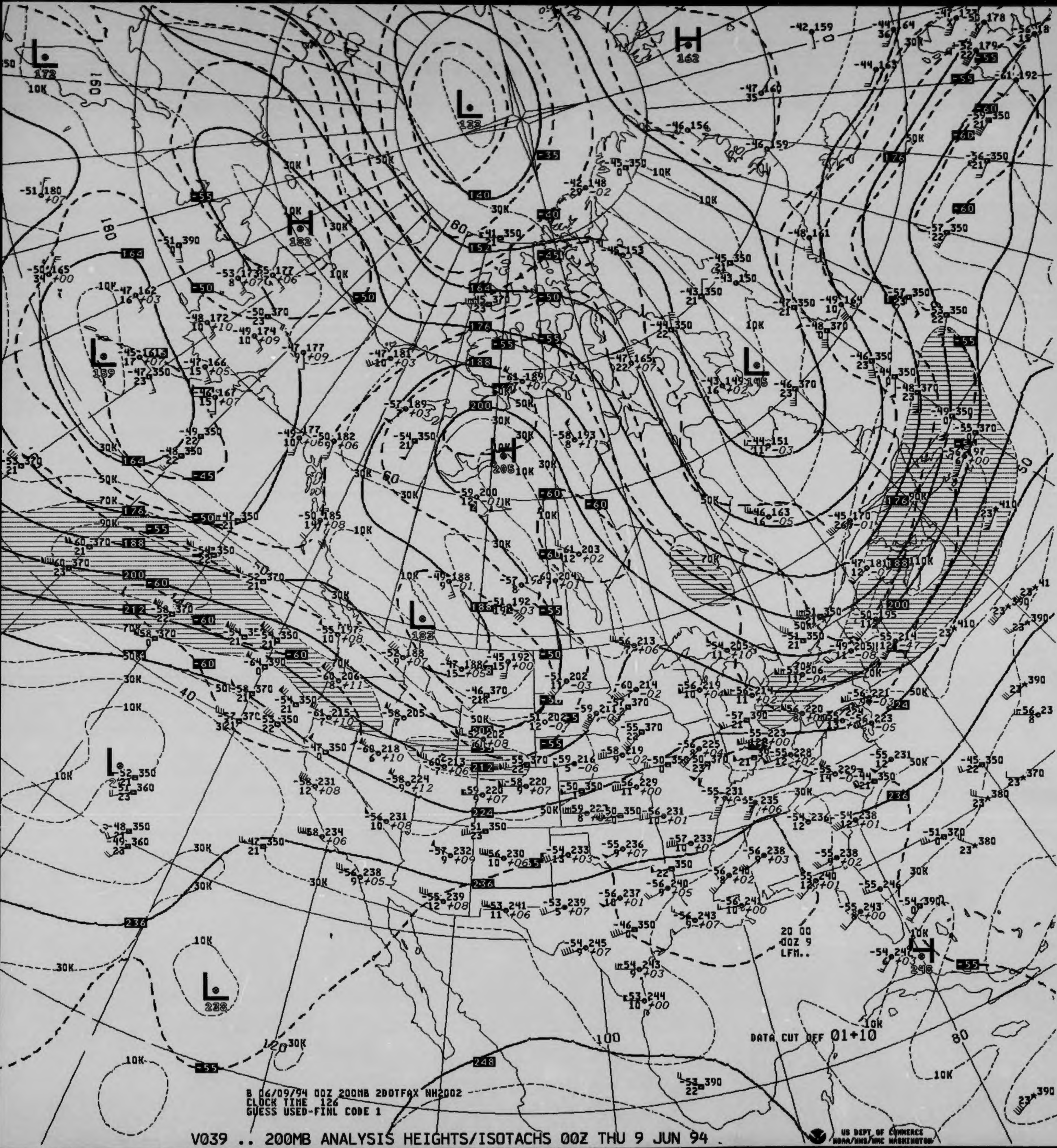

L 172
H 162
L 132
H 182
L 159
L 145
H 205
L 183
L 221
L 238
H 246
DATA CUT OFF 01+10
20 00
00Z 9
LFM..

B 06/09/94 00Z 200MB 20DTFAX NH2002
CLOCK TIME 126
GUESS USED-FINL CODE 1

V039 .. 200MB ANALYSIS HEIGHTS/ISOTACHS 00Z THU 9 JUN 94 .

US DEPT OF COMMERCE
NOAA/NWS/NMC WASHINGTON

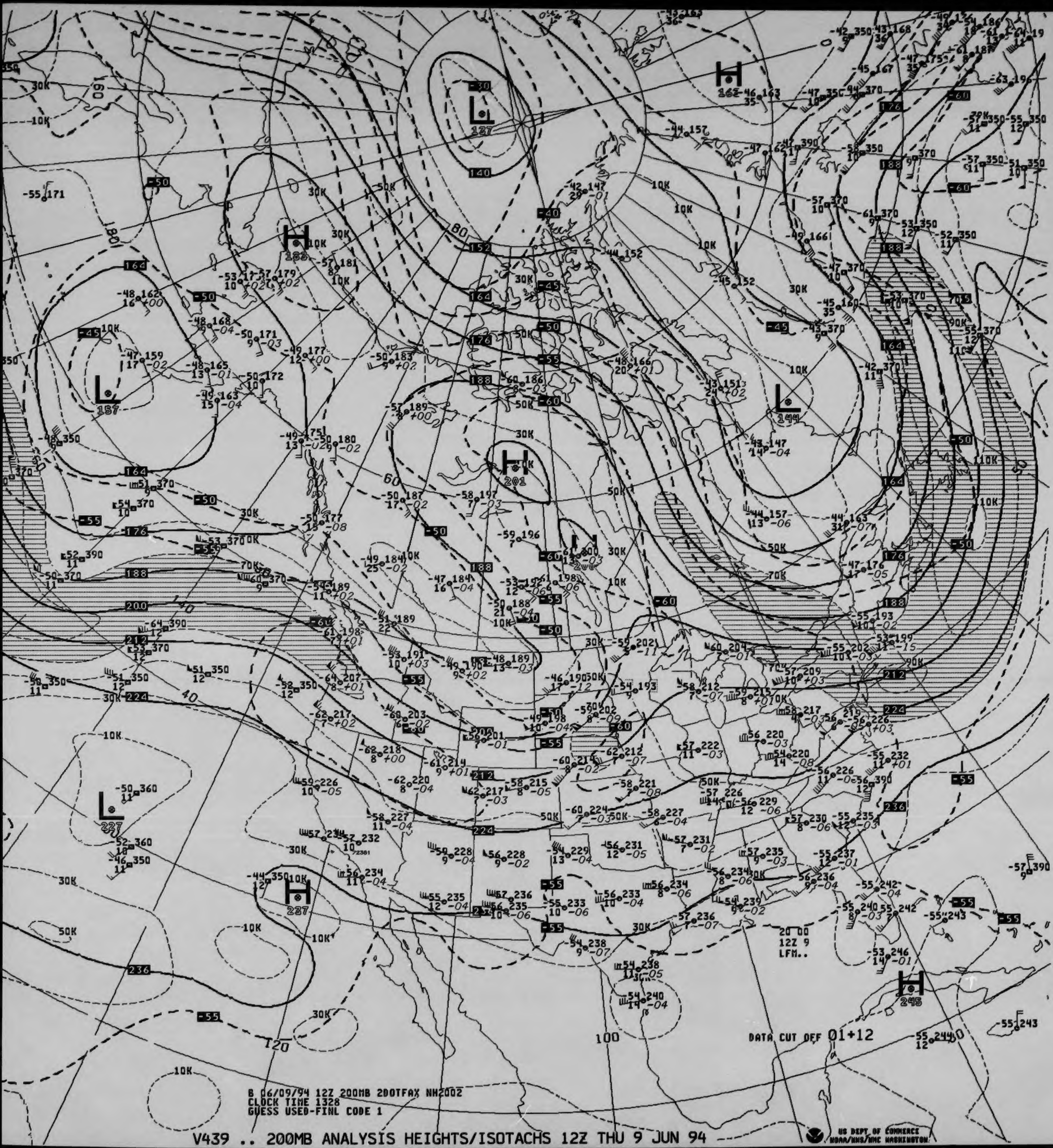
H
162
L
127
H
183
L
157
H
201
L
144
L
227
H
227
H
245
164
176
188
200
212
224
236
140
152
-30
-40
-45
-50
-55
-60
10K
30K
50K
70K
90K
20 00
12Z 9
LFM..
DATA CUT OFF 01+12
100
120
140
160
180
40
50
60
80

B 06/09/94 12Z 200MB 2D0TFAX NH2002
CLOCK TIME 1328
GUESS USED-FINL CODE 1

V439 .. 200MB ANALYSIS HEIGHTS/ISOTACHS 12Z THU 9 JUN 94

US DEPT OF COMMERCE
NOAA/NWS/NMC WASHINGTON

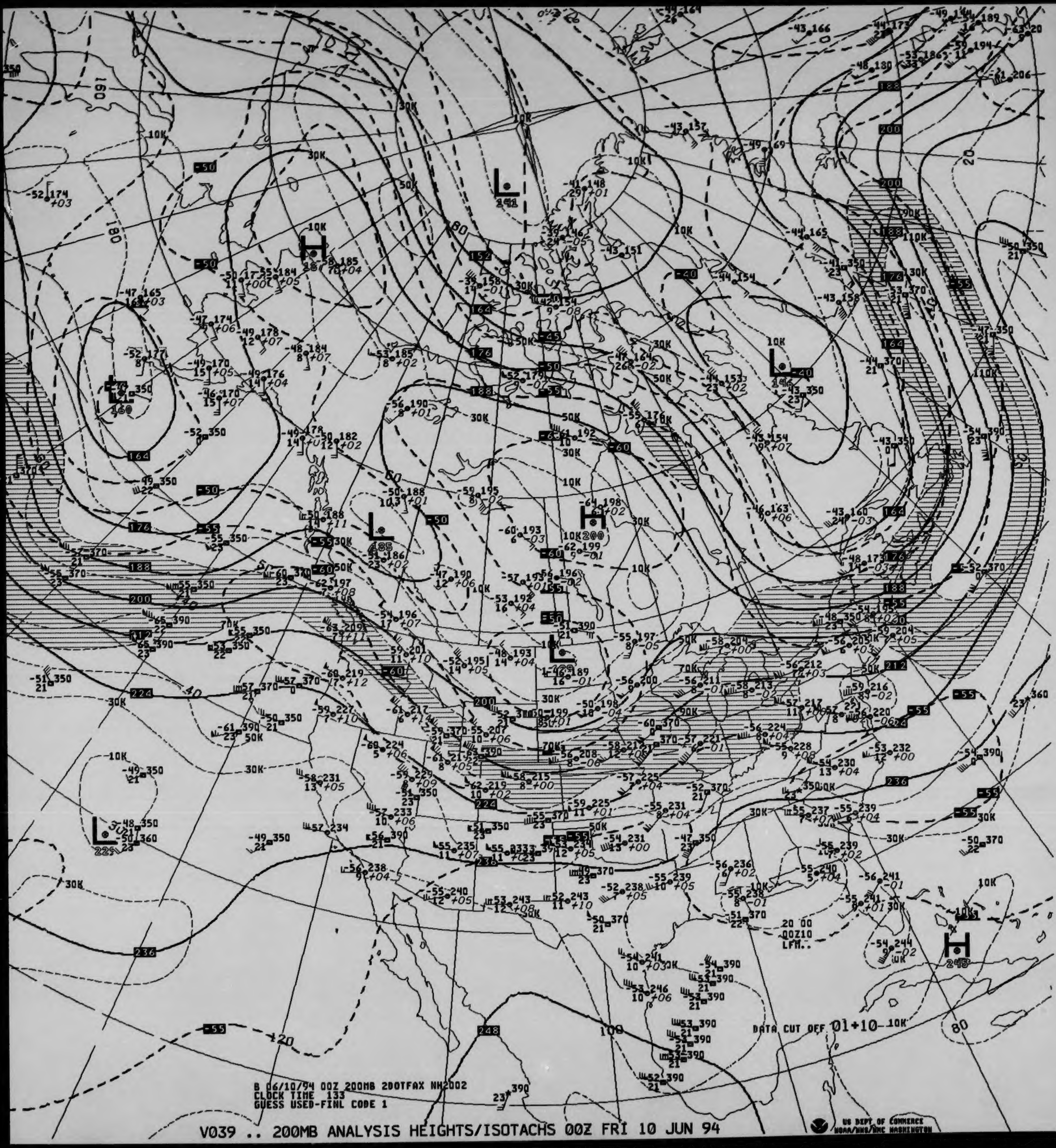
DATA CUT OFF 01+10
20 00
00Z10
LFM..

B 06/10/94 00Z 200MB 2DOTFAX NH2002
CLOCK TIME 133
GUESS USED-FINL CODE 1

V039 .. 200MB ANALYSIS HEIGHTS/ISOTACHS 00Z FRI 10 JUN 94

US DEPT OF COMMERCE
NOAA/NWS/NMC WASHINGTON


B 06/10/94 12Z 200MB 20OTFAX NH2002
CLOCK TIME 1335
GUESS USED-FINL CODE 1
DATA CUT OFF 01+16
20 00
12Z10
LFM..
US DEPT OF COMMERCE
NOAA/NWS/NMC WASHINGTON

V439 .. 200MB ANALYSIS HEIGHTS/ISOTACHS 12Z FRI 10 JUN 94

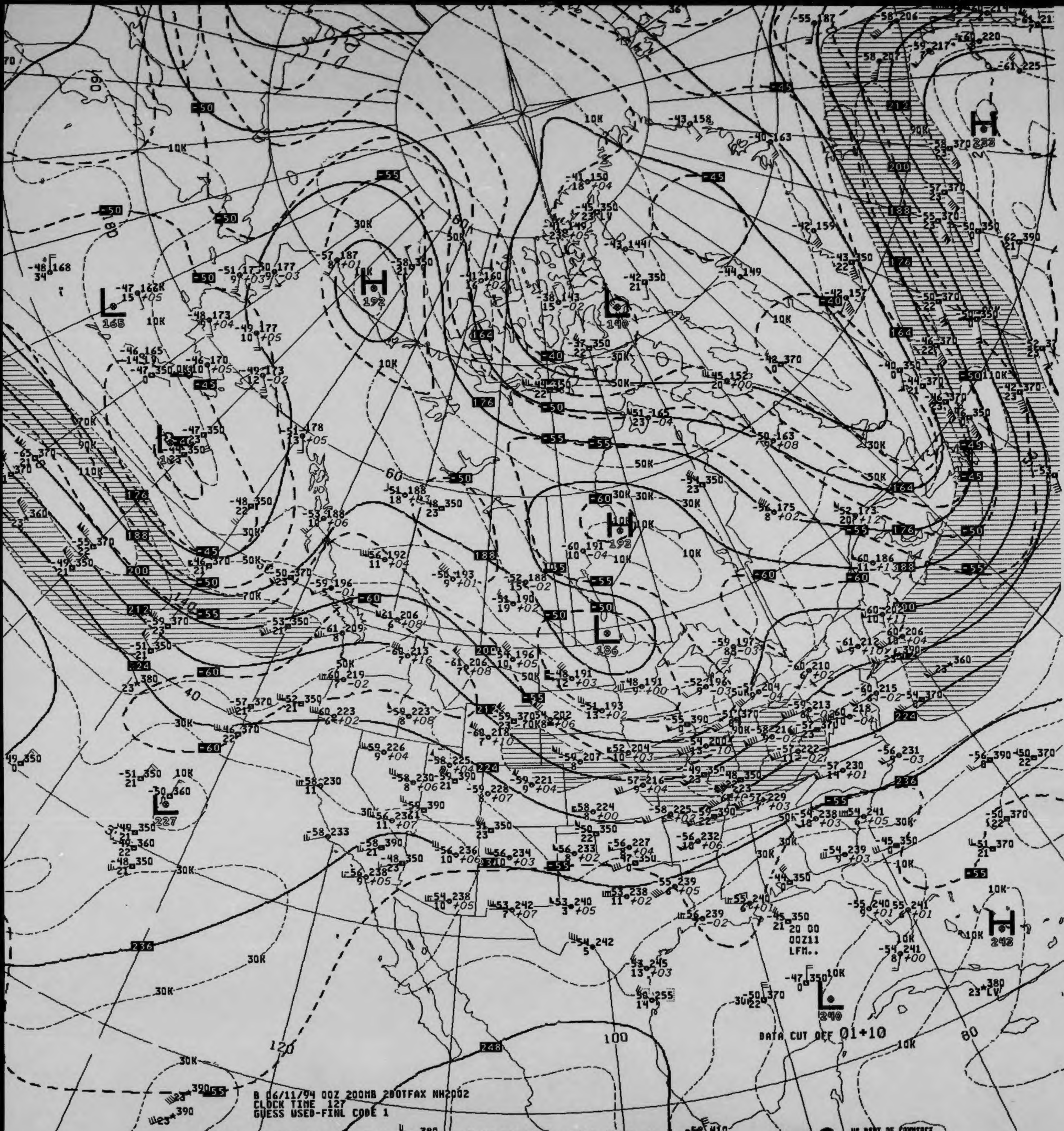
B 06/11/94 00Z 200MB 200TFAX NH2002
CLOCK TIME 127
GUESS USED-FINL CODE 1
DATA CUT OFF 01+10
20 00
00Z11
LFM..
H
192
L
186
H
242
L
240
L
227
L
165
H
228

V039 .. 200MB ANALYSIS HEIGHTS/ISOTACHS 00Z SAT 11 JUN 94

US DEPT OF COMMERCE
NOAA/NWS/NMC WASHINGTON

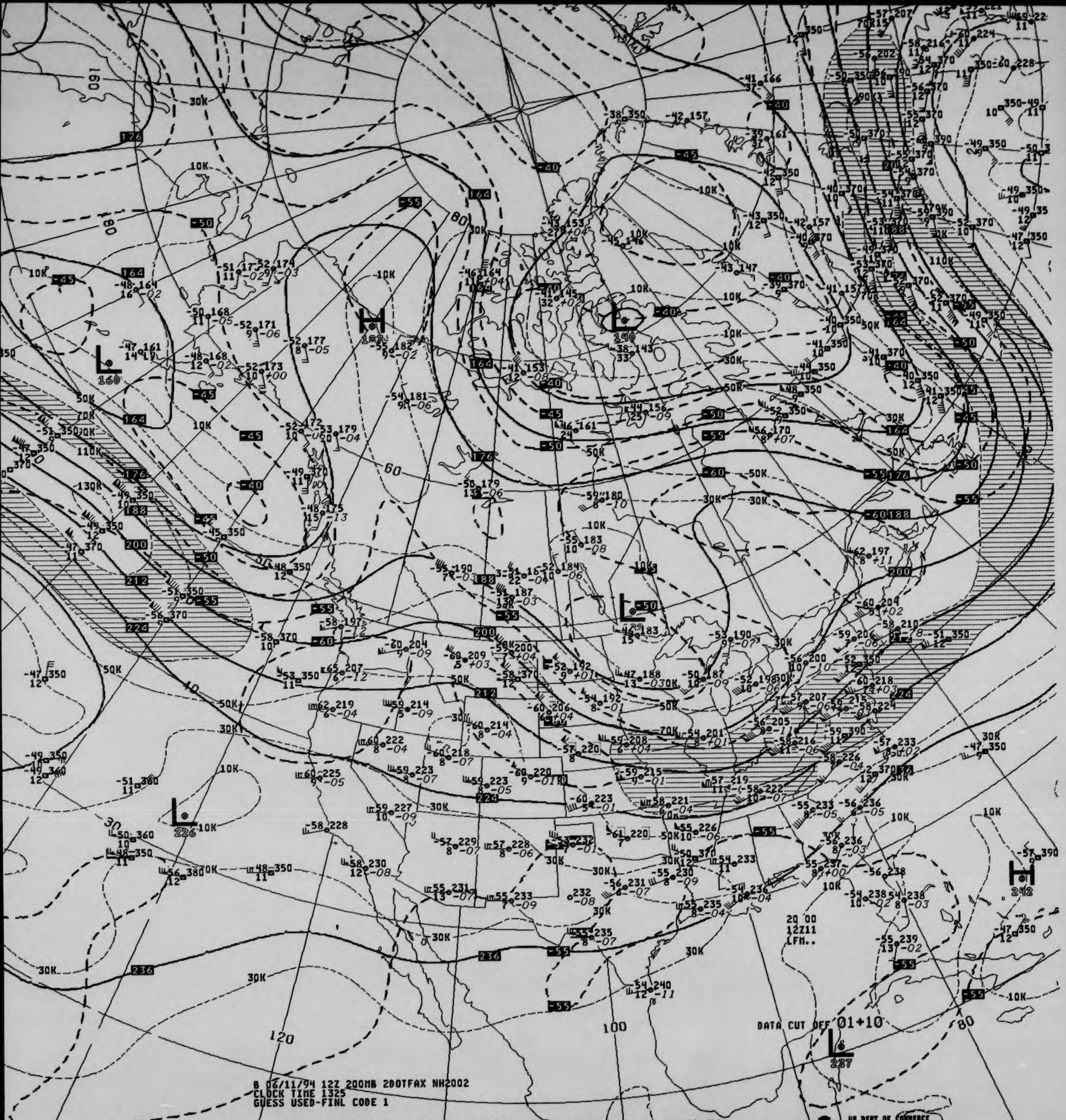
DATA CUT OFF 01+10
20 00
12Z11
LFM..
H 182
H 242
L 160
L 140
L 226
L 227
30K
50K
70K
10K
120
100
80
60
40
30
160
180

B 06/11/94 12Z 200MB 200TFAX NH2002
CLOCK TIME 1325
GUESS USED-FINL CODE 1

V439 .. 200MB ANALYSIS HEIGHTS/ISOTACHS 12Z SAT 11 JUN 94

US DEPT OF COMMERCE
NOAA/NWS/NMC WASHINGTON

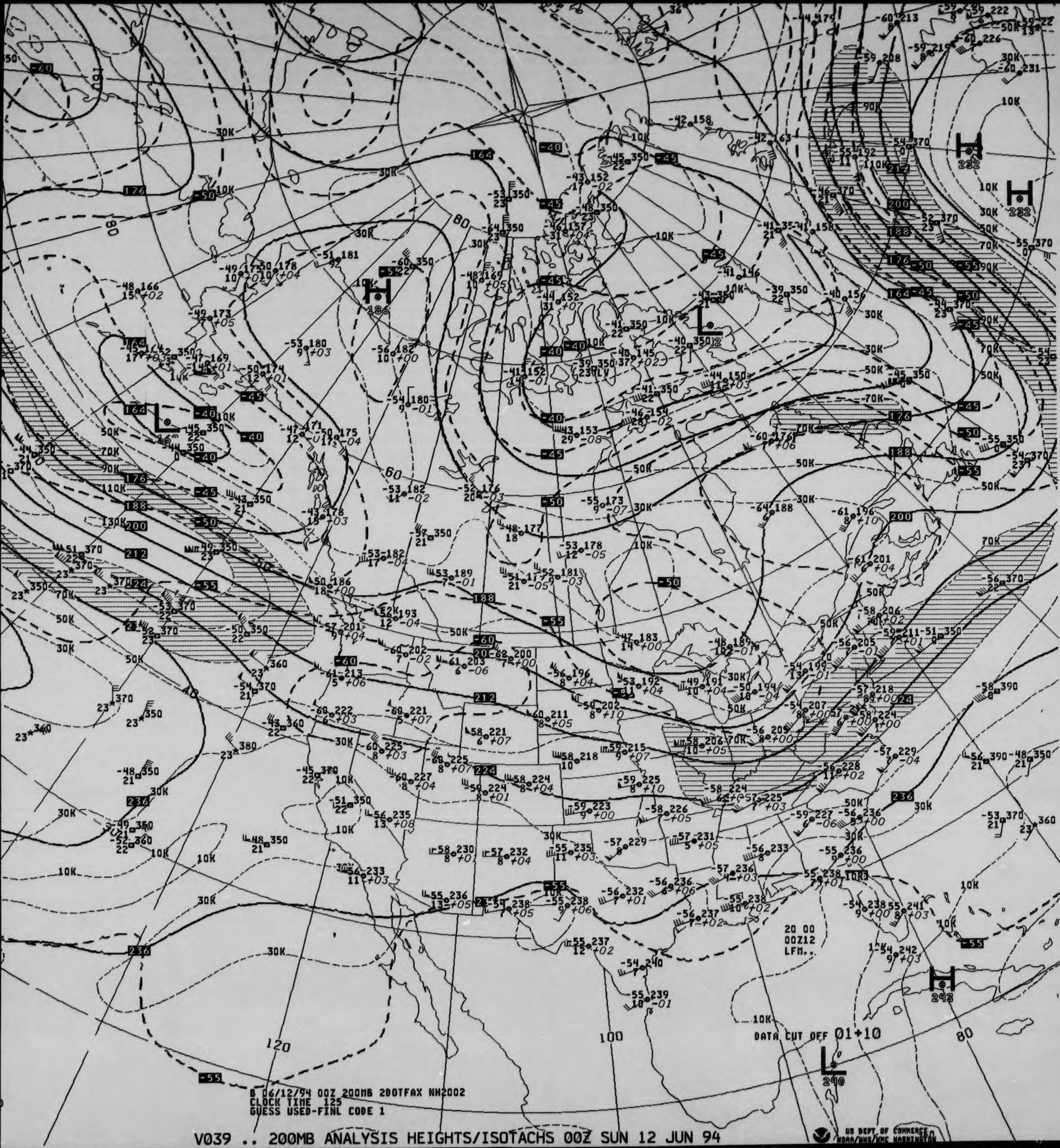
H
186
L
H
232
H
232
L
12
L
16
H
242
L
240
164
176
188
200
212
224
236
-40
-45
-50
-55
-60
10K
30K
50K
70K
90K
110K
130K
80
60
40
120
100
80
20 00
00Z12
LFM..
DATA CUT OFF 01+10
B 06/12/94 00Z 200MB 200TFAX NH2002
CLOCK TIME 125
GUESS USED-FINL CODE 1
US DEPT OF COMMERCE
NOAA/NWS/NMC WASHINGTON

V039 .. 200MB ANALYSIS HEIGHTS/ISOTACHS 00Z SUN 12 JUN 94

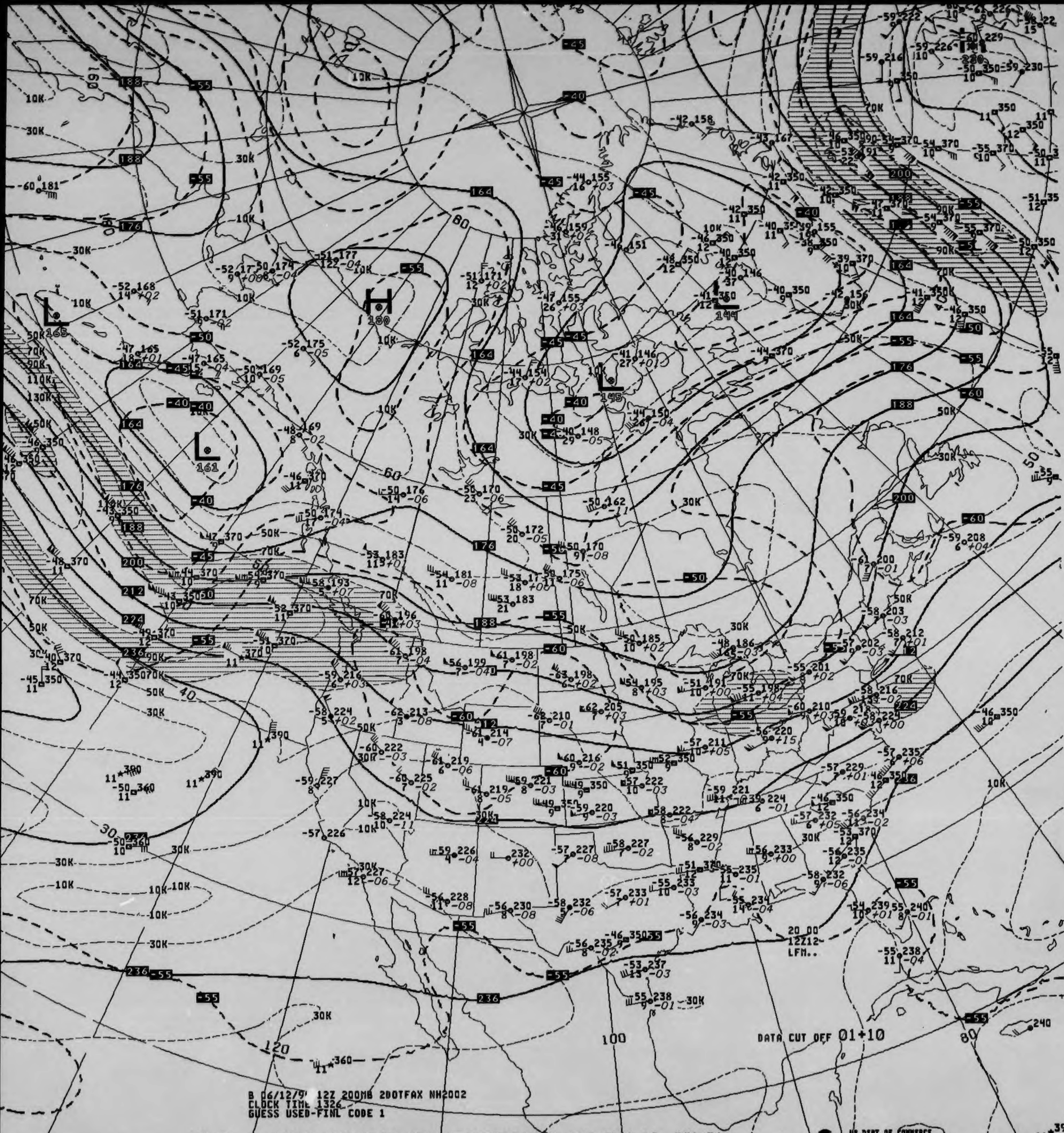
DATA CUT OFF 01+10
20 00
12Z12
LFM..
100
80
120

B 06/12/94 12Z 200MB 200TFAX NH2002
CLOCK TIME 1326
GUESS USED-FINL CODE 1

V439 .. 200MB ANALYSIS HEIGHTS/ISOTACHS 12Z SUN 12 JUN 94

US DEPT OF COMMERCE
NOAA/NWS/NMC WASHINGTON

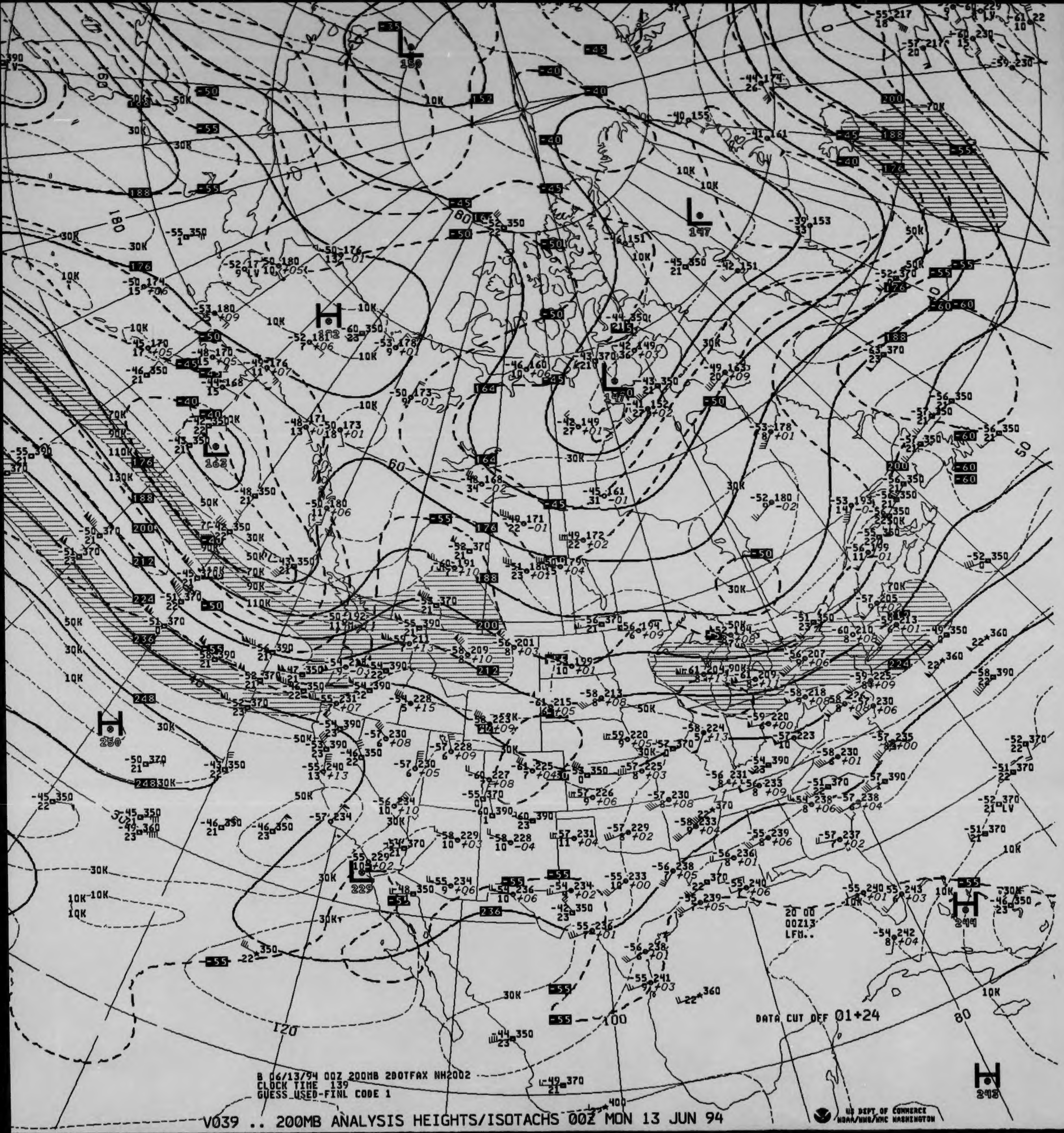
B 06/13/94 00Z 200MB 200TFAX NH2002
CLOCK TIME 139
GUESS USED-FINL CODE 1
DATA CUT OFF 01+24
20 00
00Z13
LFM..
US DEPT OF COMMERCE
NOAA/NWS/NMC WASHINGTON

V039 .. 200MB ANALYSIS HEIGHTS/ISOTACHS 00Z MON 13 JUN 94

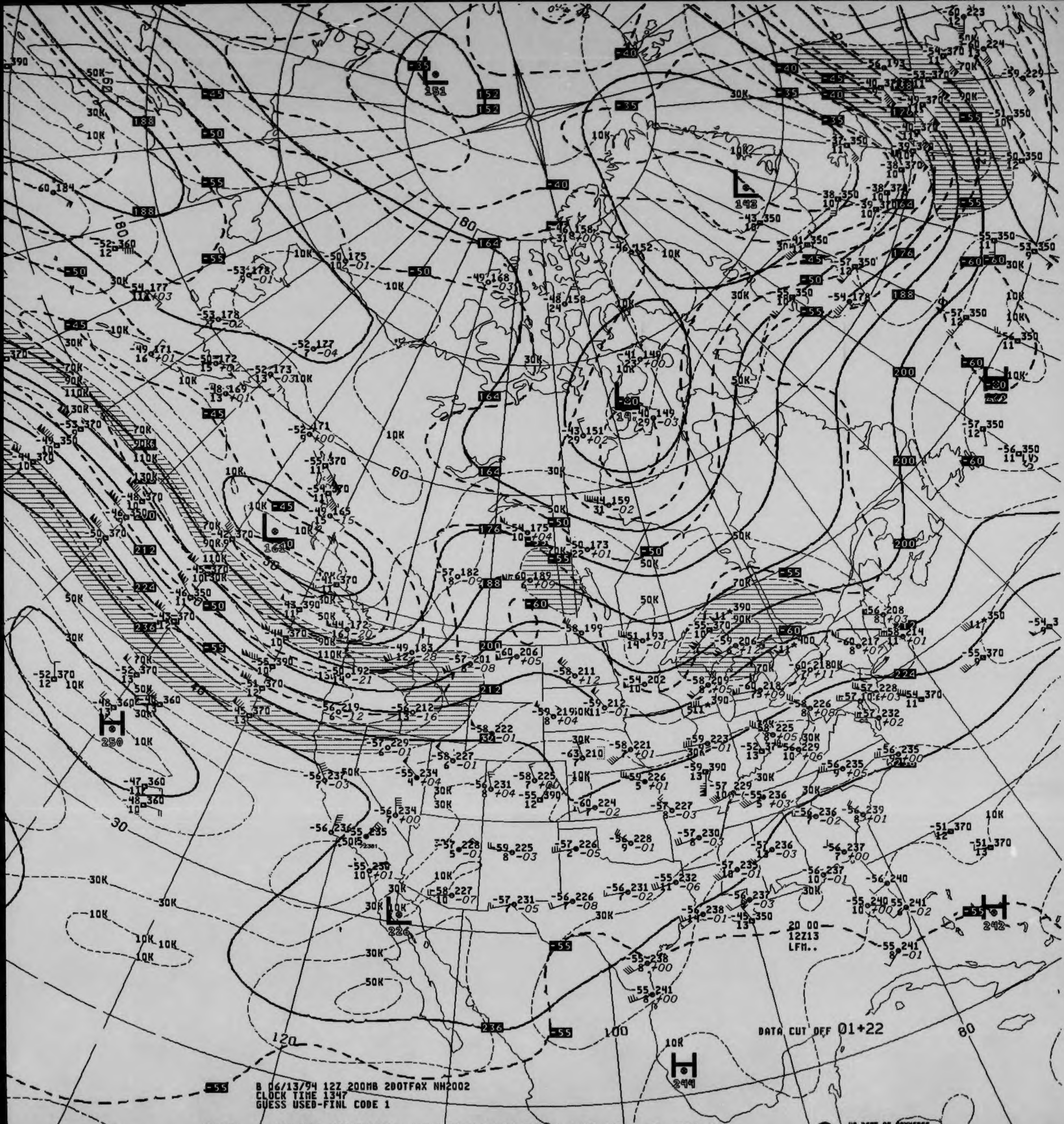
152
164
176
188
200
212
224
236
151
143
162
250
226
242
244
DATA CUT OFF 01+22
20 00
12Z13
LFM..
10K
30K
50K
70K
90K
110K
130K

B 06/13/94 12Z 200MB 200TFAX NH2002
CLOCK TIME 1347
GUESS USED-FINL CODE 1

V439 .. 200MB ANALYSIS HEIGHTS/ISOTACHS 12Z MON 13 JUN 94

US DEPT OF COMMERCE
NOAA/NWS/NMC WASHINGTON

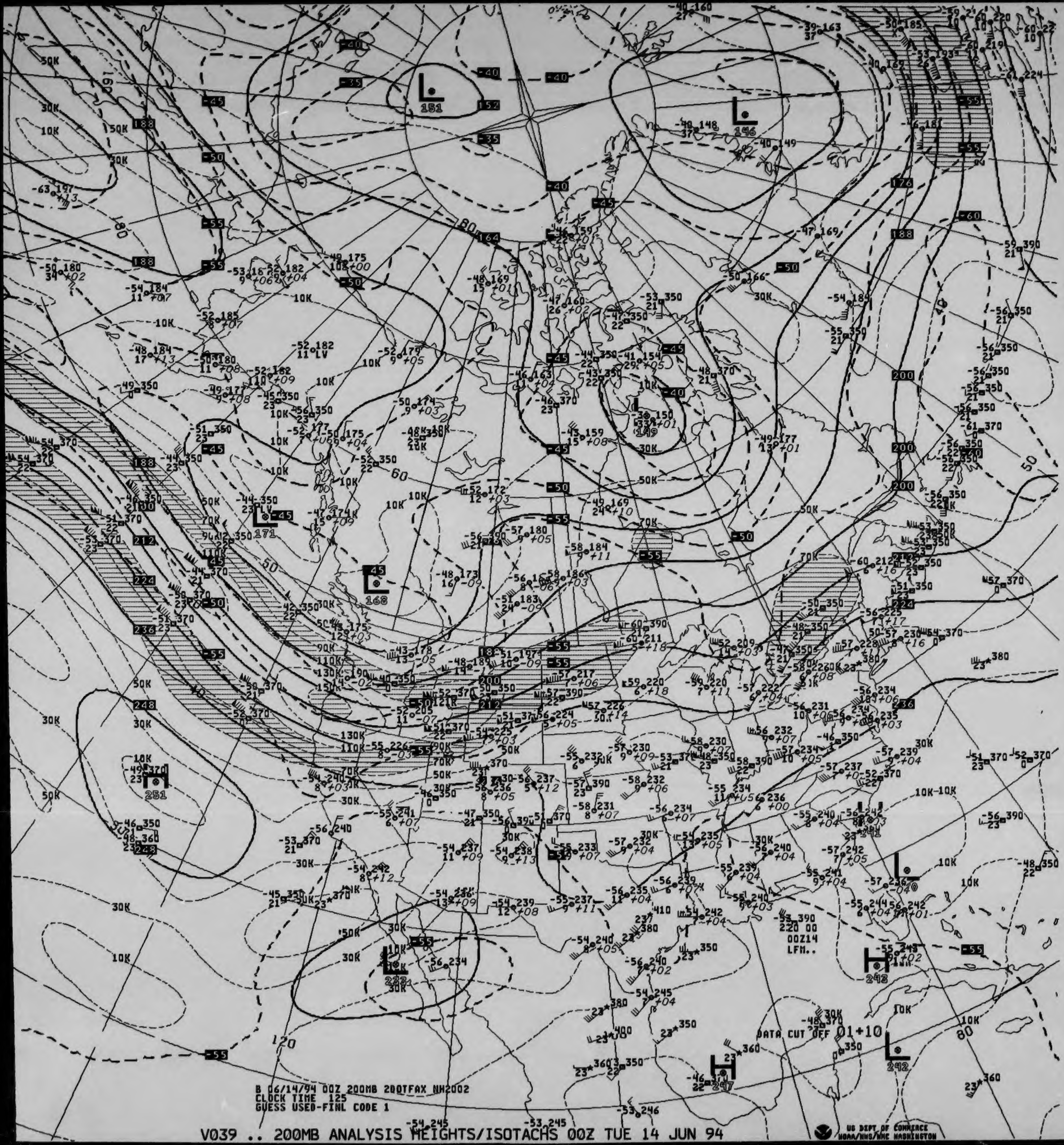
B 06/14/94 00Z 200MB 200TFAX NH2002
CLOCK TIME 125
GUESS USED-FINL CODE 1
-53 390
220 00
00Z14
LFM..
DATA CUT OFF 01+10
L 151
L 146
L 149
L 171
L 168
L 232
L 242
H 251
H 243
H 247

V039 .. 200MB ANALYSIS HEIGHTS/ISOTACHS 00Z TUE 14 JUN 94

US DEPT OF COMMERCE
NOAA/NWS/NMC WASHINGTON

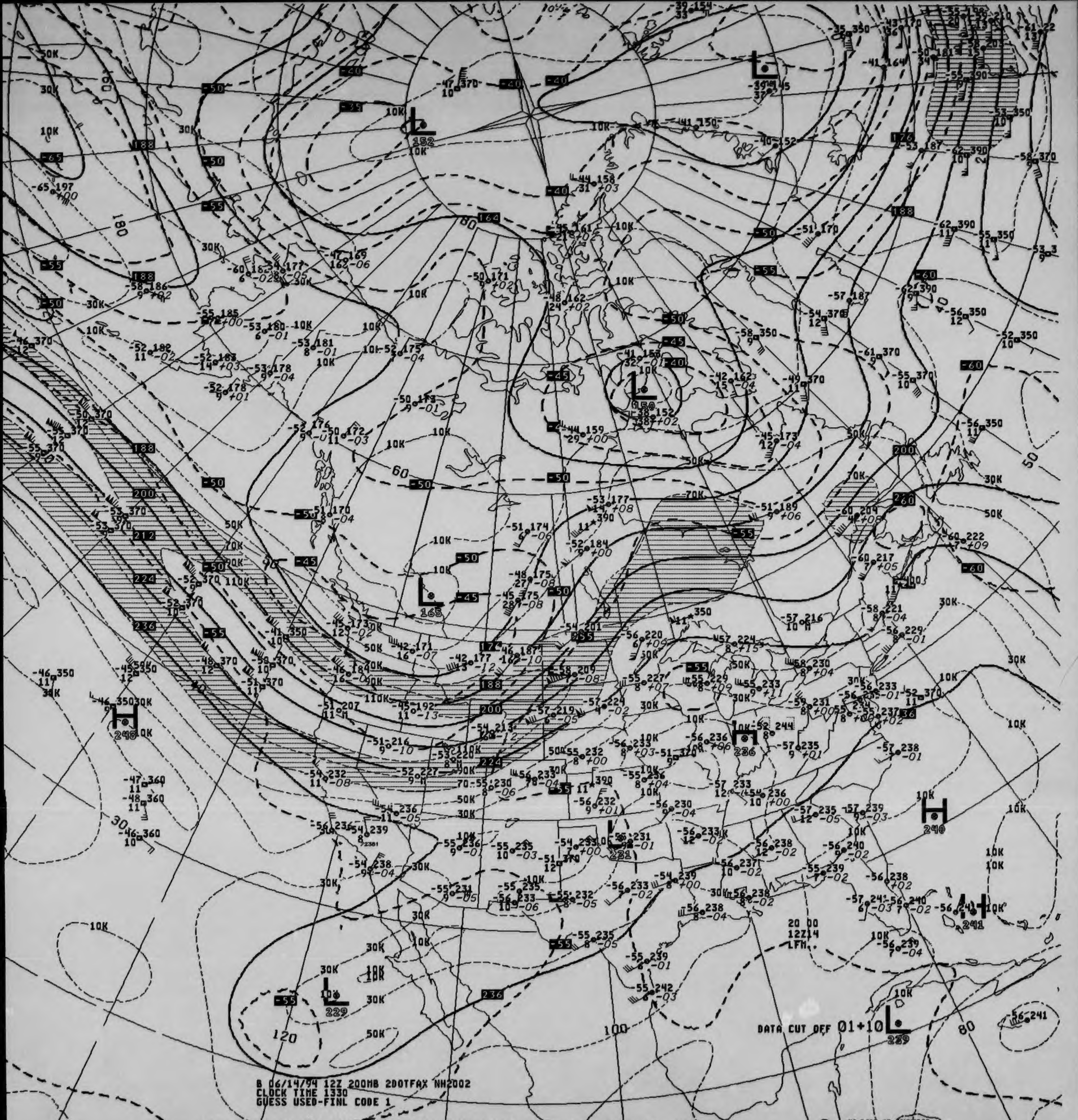

B 06/14/94 12Z 200MB 2DOTFAX NH2002
CLOCK TIME 1330
GUESS USED-FINL CODE 1
DATA CUT OFF 01+10
20 00
12Z14
LFM

V439 .. 200MB ANALYSIS HEIGHTS/ISOTACHS 12Z TUE 14 JUN 94

US DEPT OF COMMERCE
NOAA/NWS/NMC WASHINGTON

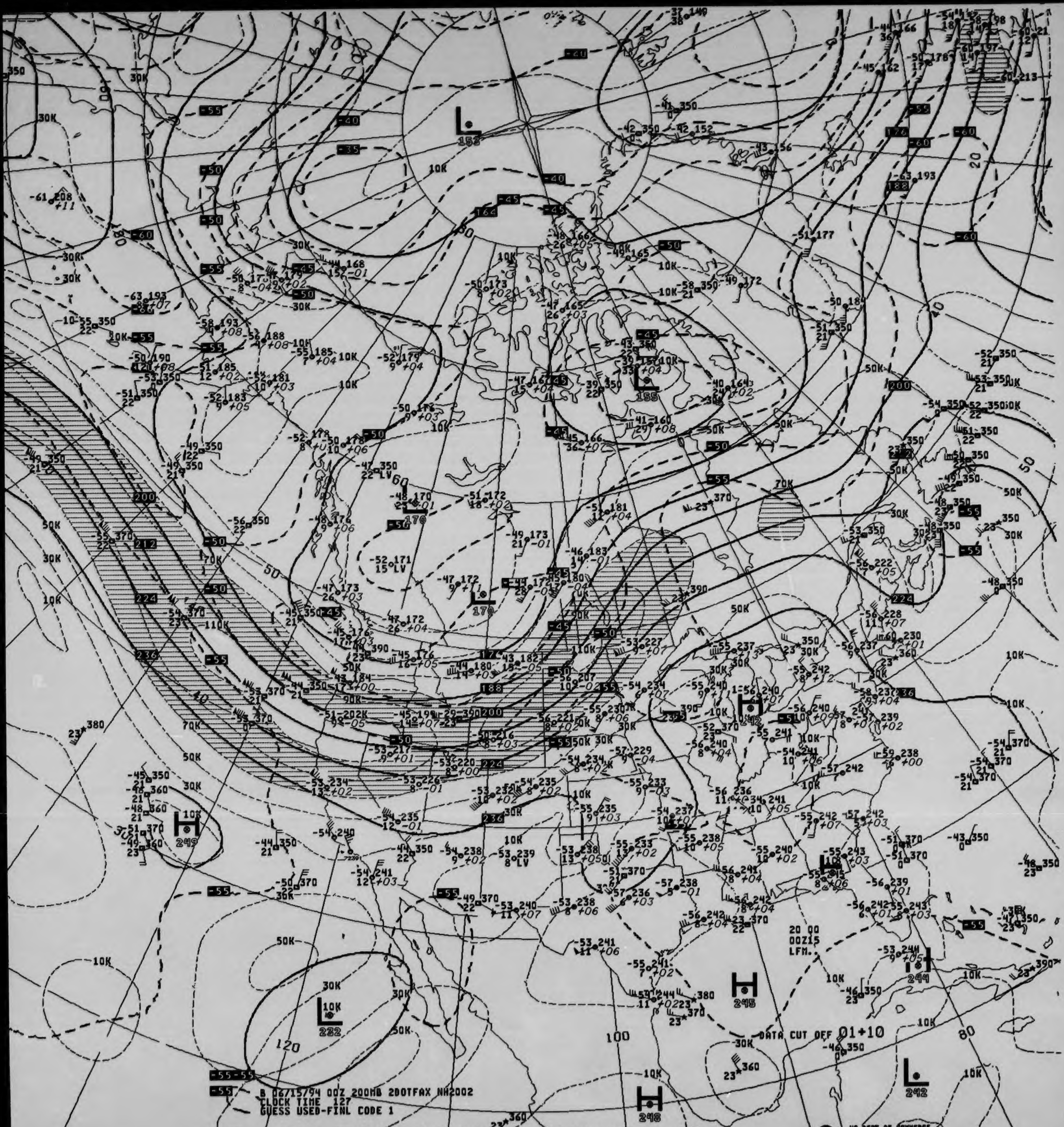
L
152
L
155
L
170
L
170
H
249
L
232
H
242
H
245
H
248
L
242
L
244
20 00
00Z15
LFM..
DATA CUT OFF 01+10

8 06/15/94 00Z 200MB 200TFAX NH2002
CLOCK TIME 127
GUESS USED-FINL CODE 1

V039 .. 200MB ANALYSIS HEIGHTS/ISOTACHS 00Z WED 15 JUN 94

US DEPT OF COMMERCE
NOAA/NWS/NMC WASHINGTON

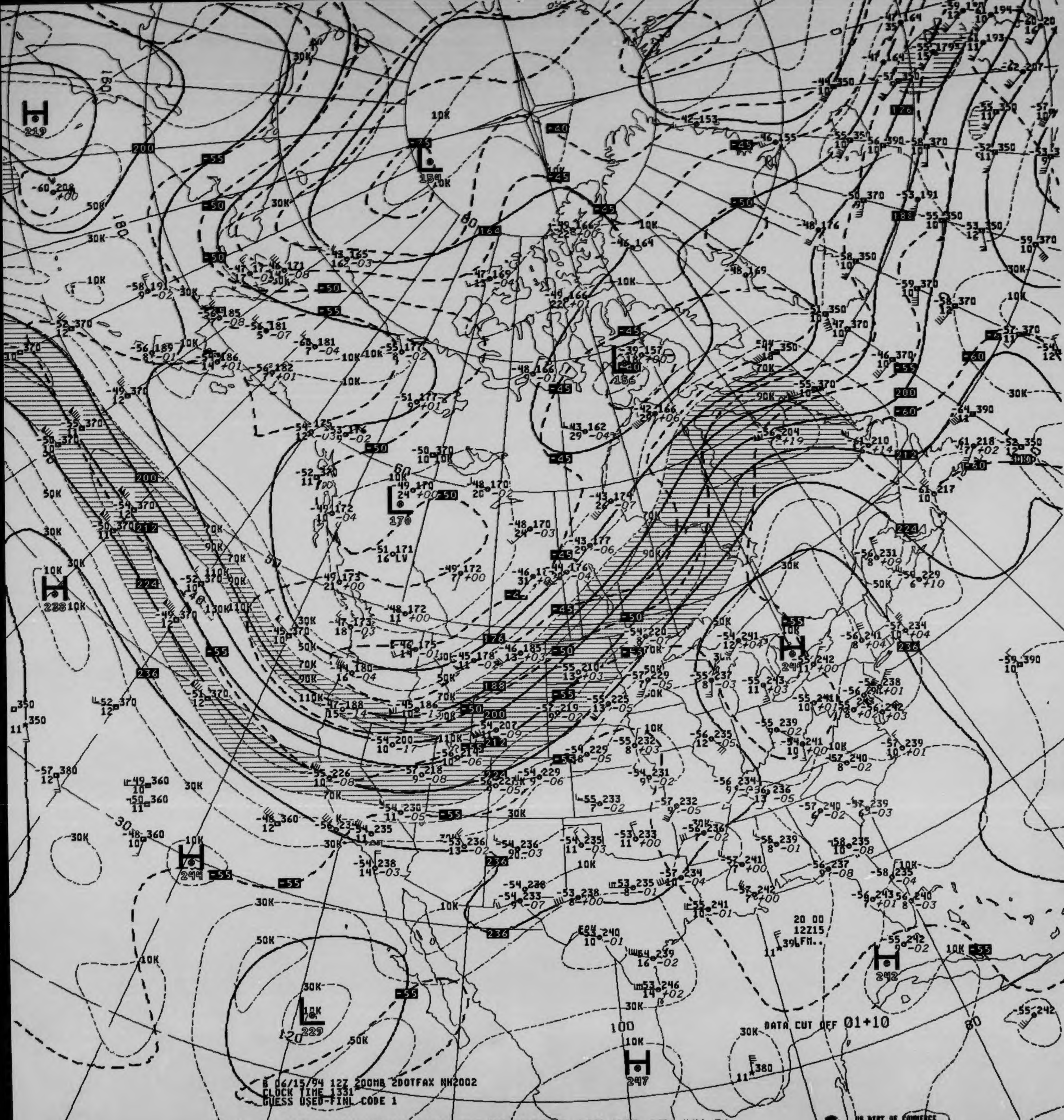
H 219
L 154
L 170
L 156
H 238
H 249
H 244
H 242
L 229
H 247
DATA CUT OFF 01+10
20 00
12Z15
LFM..
B 06/15/94 12Z 200MB 2DOTFAX NH2002
CLOCK TIME 1331
GUESS USED-FINL CODE 1

V439 .. 200MB ANALYSIS HEIGHTS/ISOTACHS 12Z WED 15 JUN 94

US DEPT OF COMMERCE
NOAA/NWS/NMC WASHINGTON

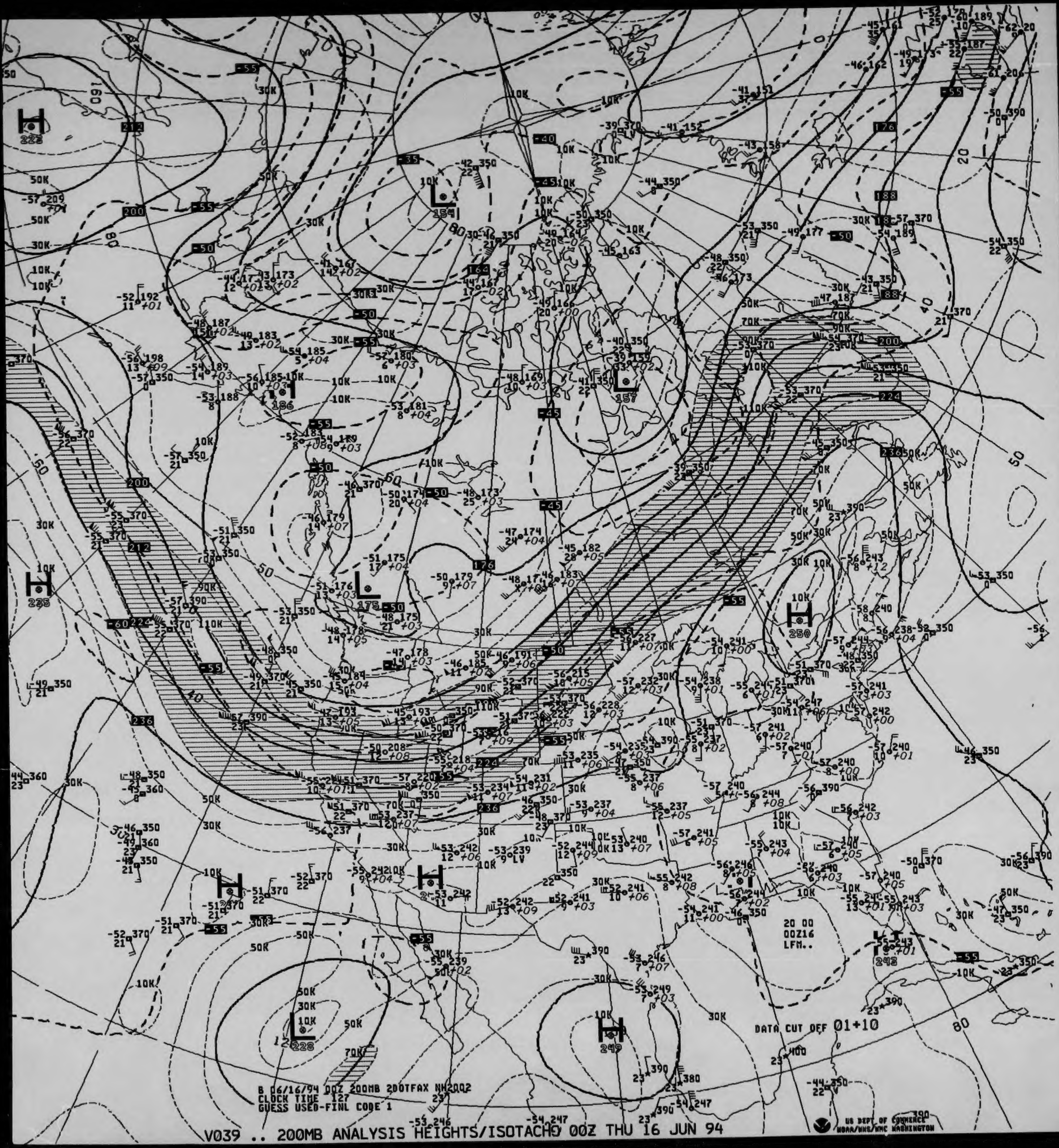

H 223
L 159
L 157
H 186
H 235
L 175
H 250
H 249
L 228
H 242
DATA CUT OFF 01+10
20 00
00Z16
LFM..
US DEPT OF COMMERCE
NOAA/NWS/NMC WASHINGTON

B 06/16/94 00Z 200MB 200TFAX NH2002
CLOCK TIME 127
GUESS USED-FINL CODE 1

V039 .. 200MB ANALYSIS HEIGHTS/ISOTACHS 00Z THU 16 JUN 94

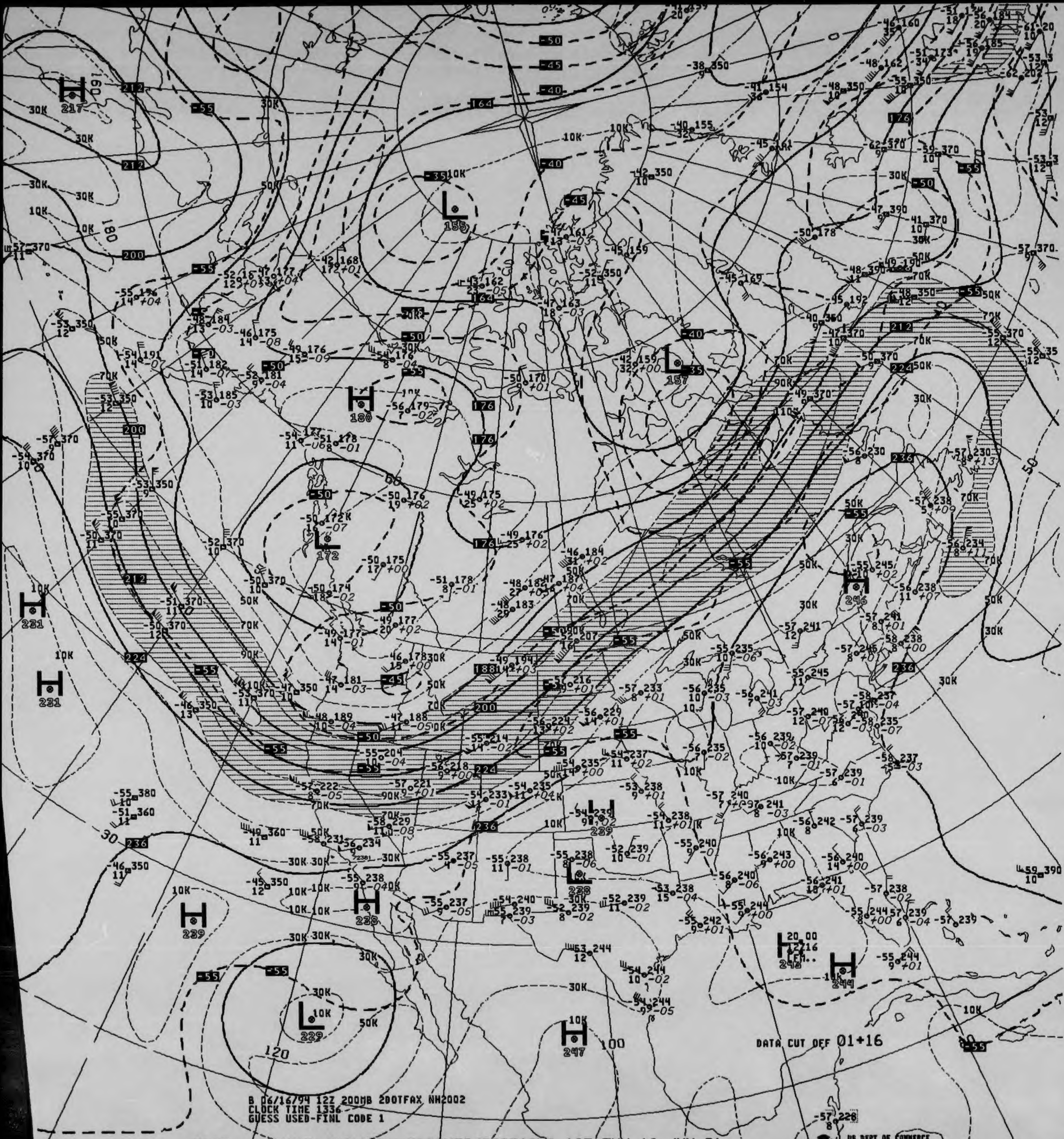
H
217
H
180
H
231
H
231
H
239
H
238
H
246
H
247
H
248
H
244
L
155
L
157
L
172
L
229
L
239
L
238
DATA CUT OFF 01+16

B 06/16/94 12Z 200MB 200TFAX NH2002
CLOCK TIME 1336
GUESS USED-FINL CODE 1

V439 .. 200MB ANALYSIS HEIGHTS/ISOTACHS 12Z THU 16 JUN 94

US DEPT OF COMMERCE
NOAA/NWS/NMC WASHINGTON

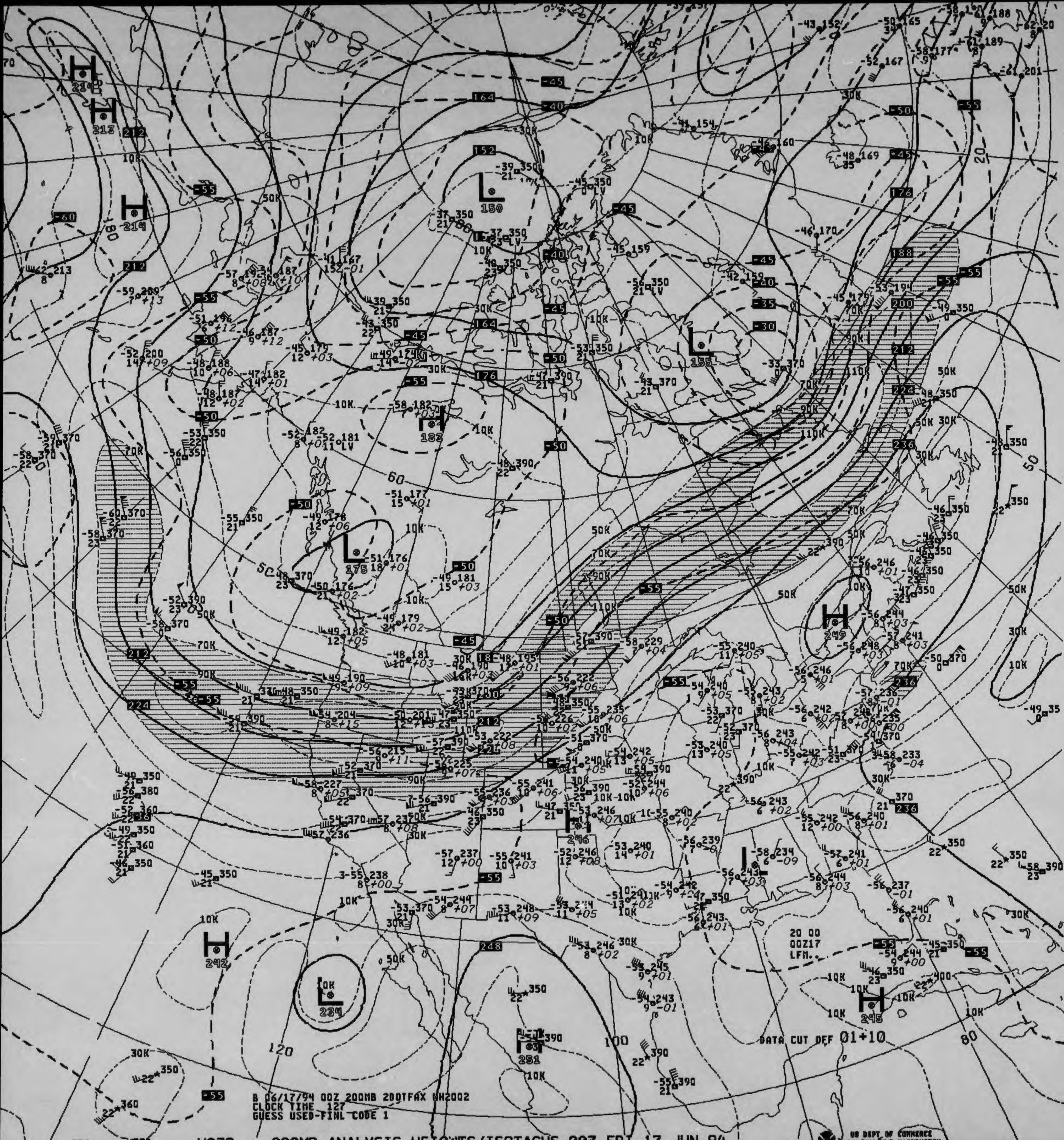

B 06/17/94 00Z 200MB 200TFAX NH2002
CLOCK TIME 127
GUESS USED-FINL CODE 1

DATA CUT OFF 01+10

20 00
00Z17
LFM.

US DEPT OF COMMERCE
NOAA/NWS/NMC WASHINGTON

V039 .. 200MB ANALYSIS HEIGHTS/ISOTACHS 00Z FRI 17 JUN 94

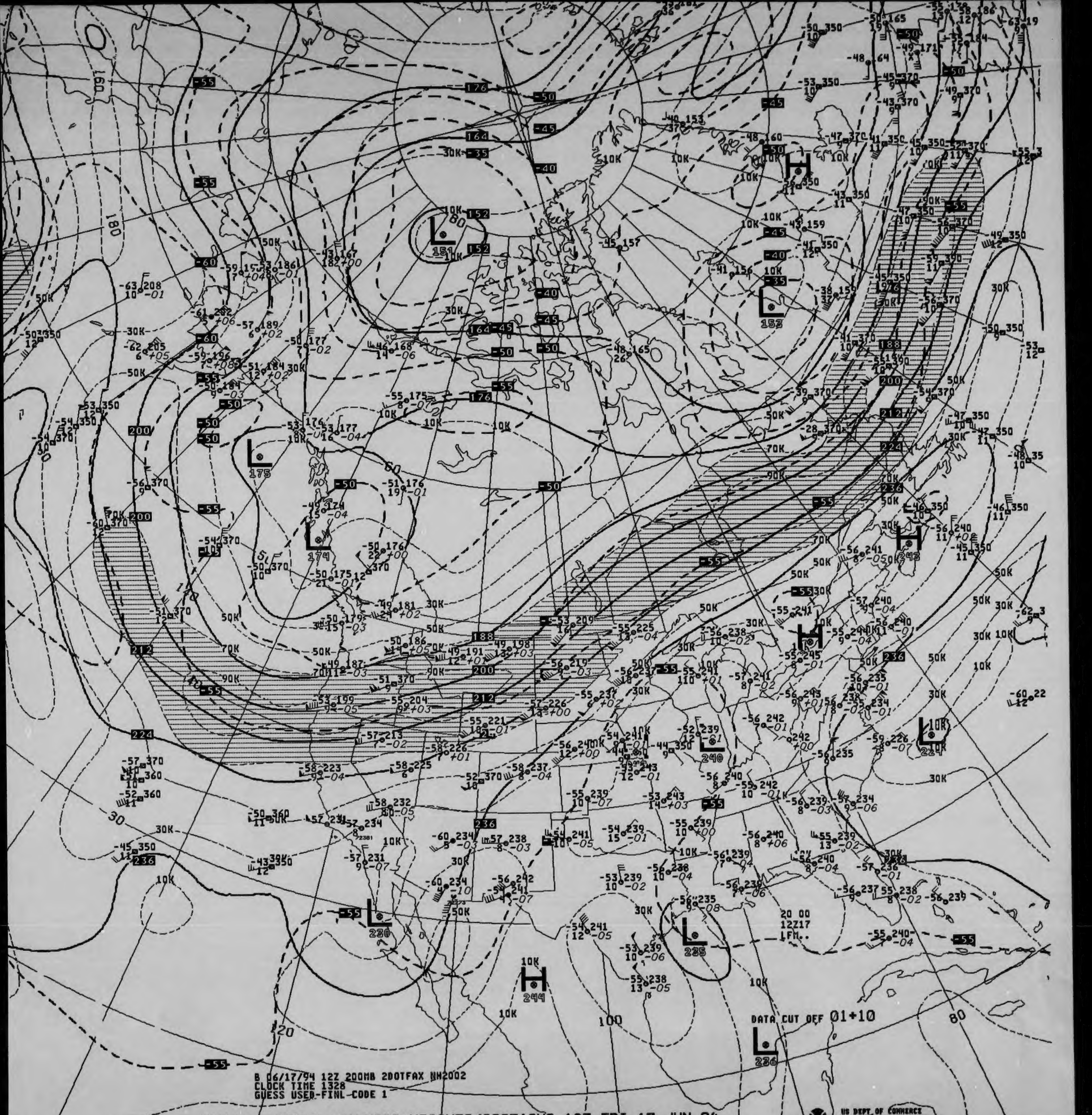
L 151
L 152
L 175
L 179
H 243
H
L 240
L 234
L 220
L 235
H 244
L 236
20 00
12Z17
LFM..
DATA CUT OFF 01+10
10K
30K
50K
70K
90K
160
180
120
100
80
30
176
164
152
188
200
212
224
236
-35
-40
-45
-50
-55
-60

B 06/17/94 12Z 200MB 2DOTFAX NH2002
CLOCK TIME 1328
GUESS USED-FINL-CODE 1

V439 .. 200MB ANALYSIS HEIGHTS/ISOTACHS 12Z FRI 17 JUN 94

US DEPT OF COMMERCE
NOAA/NWS/NMC WASHINGTON

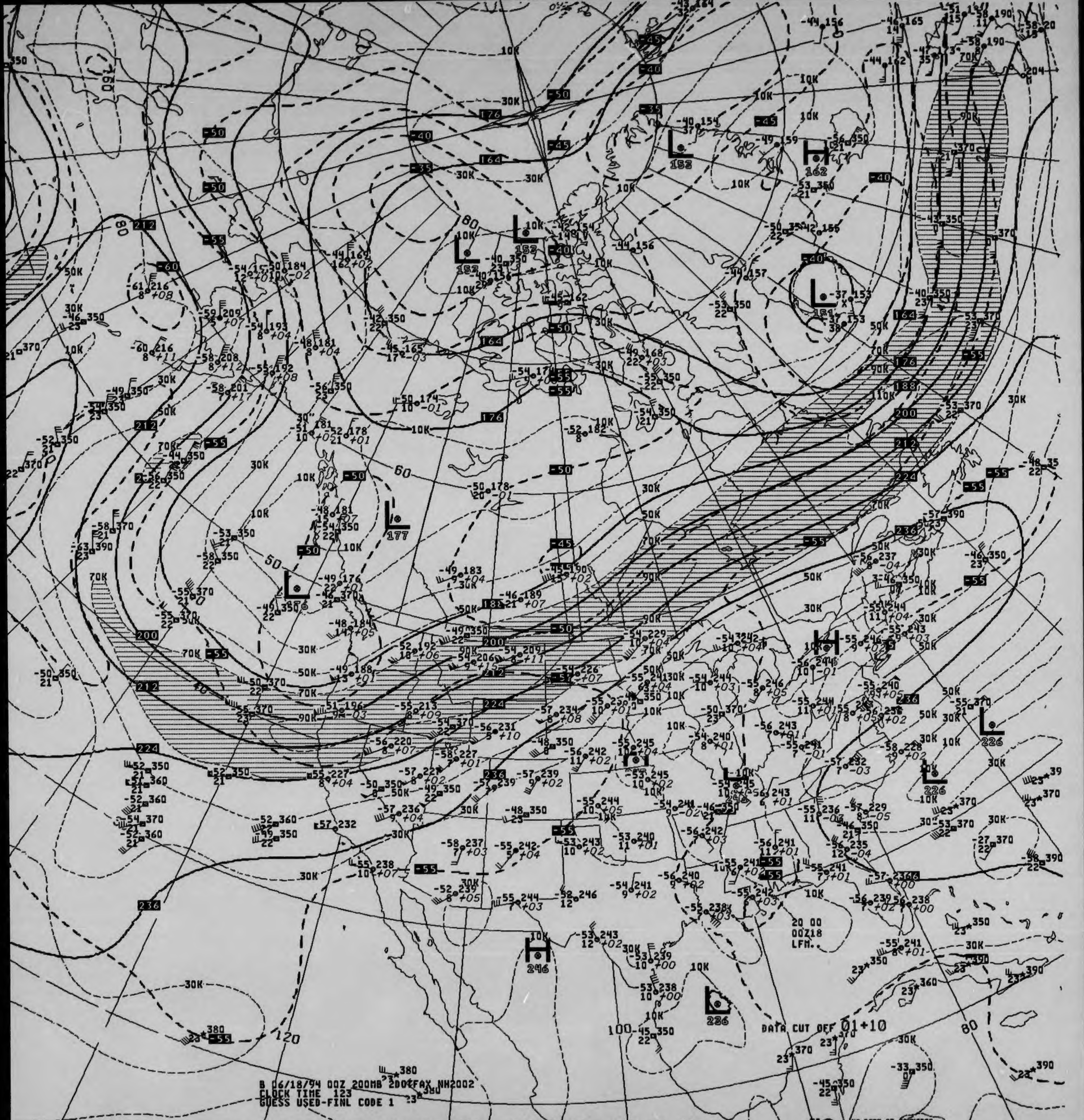
L 152
L 162
H 162
L 153
L 181
L 177
L 185
H 246
L 226
L 226
H 246
L 236
DATA CUT OFF 01+10
20 00
00Z18
LFM..
B 06/18/94 00Z 200MB 2D0FAX NH2002
CLOCK TIME 123
GUESS USED-FINL CODE 1
US DEPT OF COMMERCE
NOAA/NWS/NMC WASHINGTON

V039 .. 200MB ANALYSIS HEIGHTS/ISOTACHS 00Z SAT 18 JUN 94

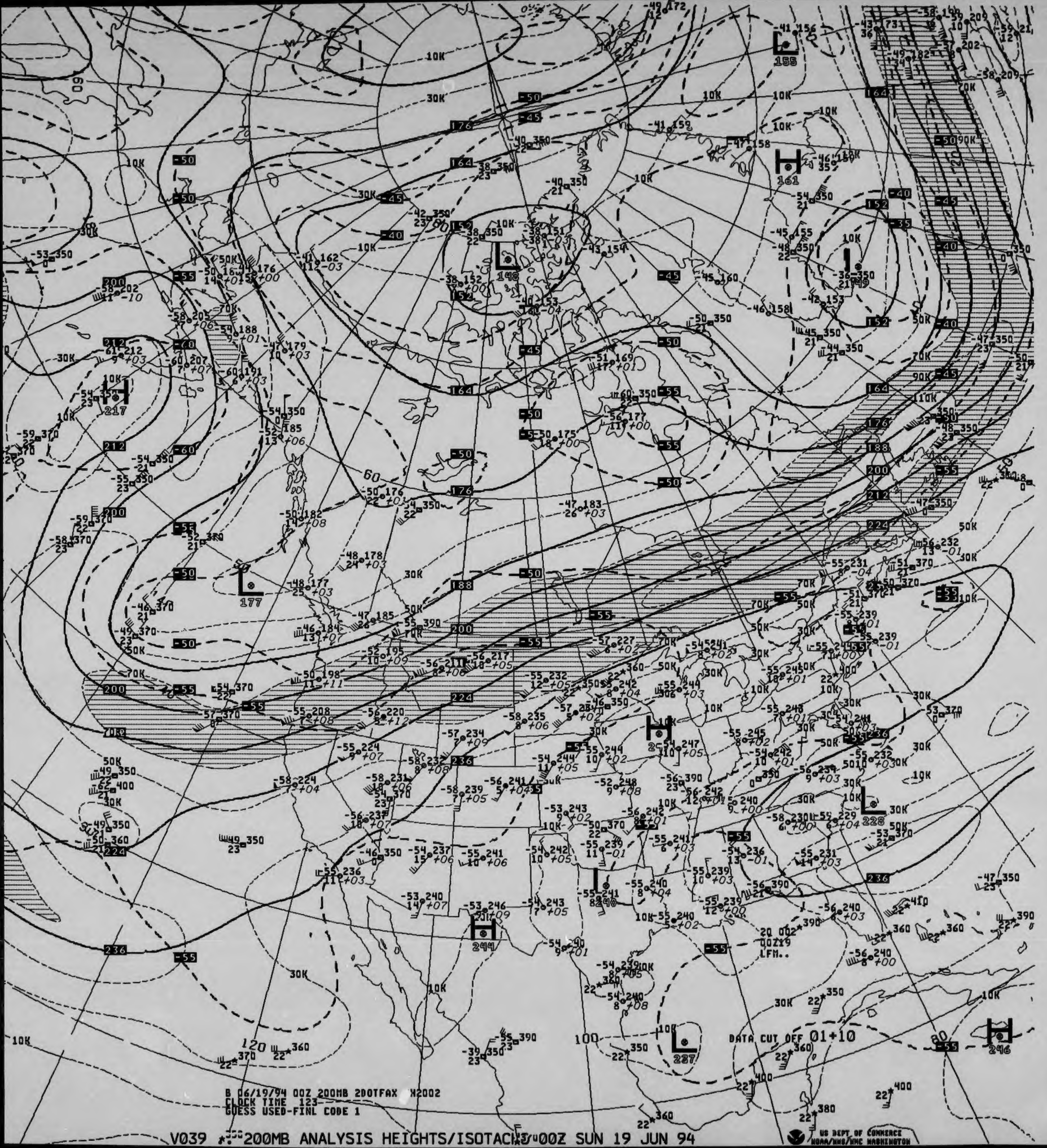
DATA CUT OFF 01+10
20 00Z
00Z19
LFM..
US DEPT OF COMMERCE
NOAA/NWS/NMC WASHINGTON

B 06/19/94 00Z 200MB 200TFAX H2002
CLOCK TIME 123
GUESS USED-FINL CODE 1

V039 200MB ANALYSIS HEIGHTS/ISOTACHS 00Z SUN 19 JUN 94

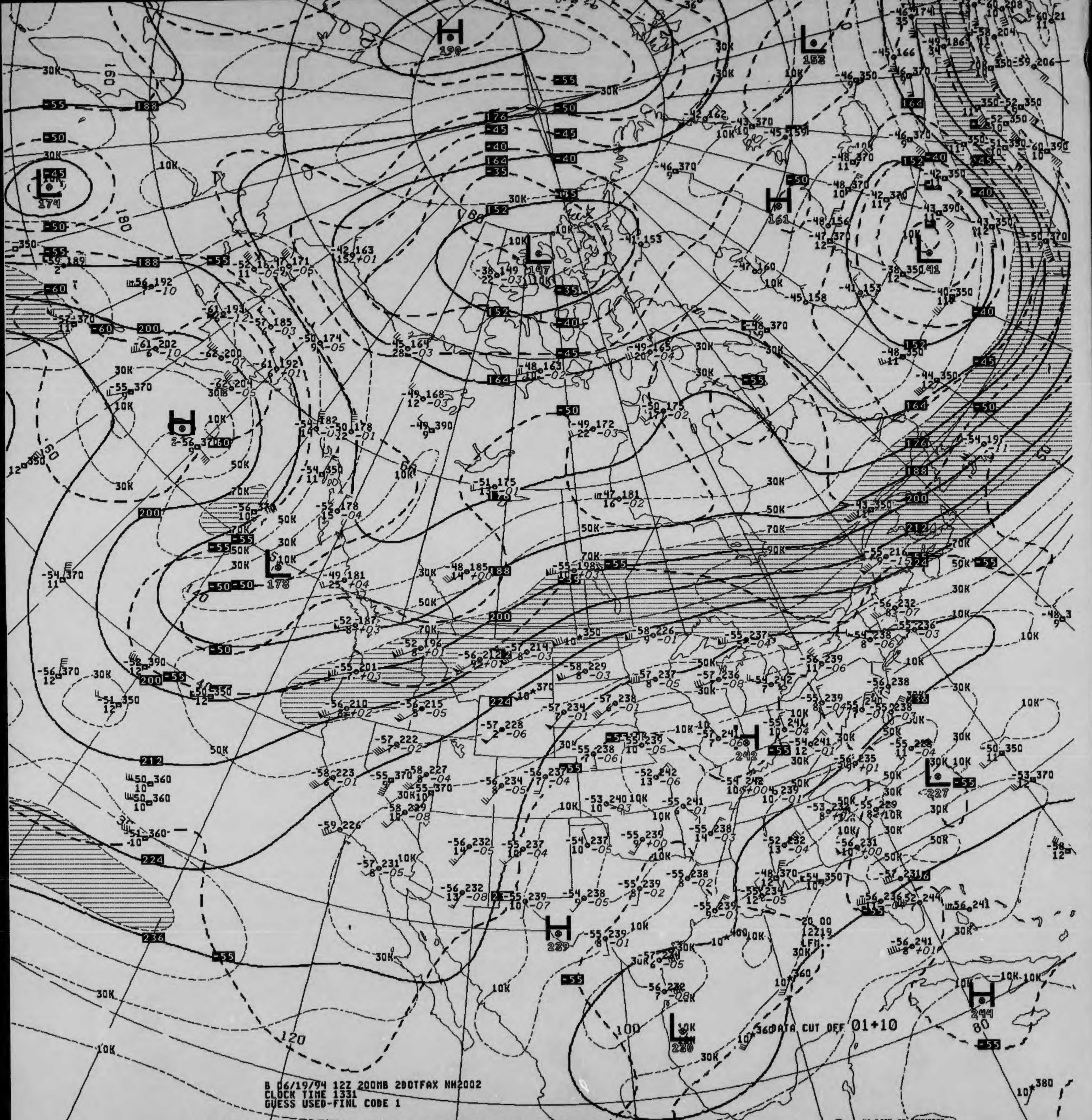
H 190
L 153
L 174
H 161
L 147
L 141
H
L 178
H 242
L 227
H 239
L 230
H 244
188
176
164
152
200
212
224
236
30K
50K
70K
90K
10K
160
180
140
120
100
80
DATA CUT OFF 01+10

B 06/19/94 12Z 200MB 2DOTFAX NH2002
CLOCK TIME 1331
GUESS USED-FINL CODE 1

V439 .. 200MB ANALYSIS HEIGHTS/ISOTACHS 12Z SUN 19 JUN 94

US DEPT OF COMMERCE
NOAA/NWS/NMC WASHINGTON

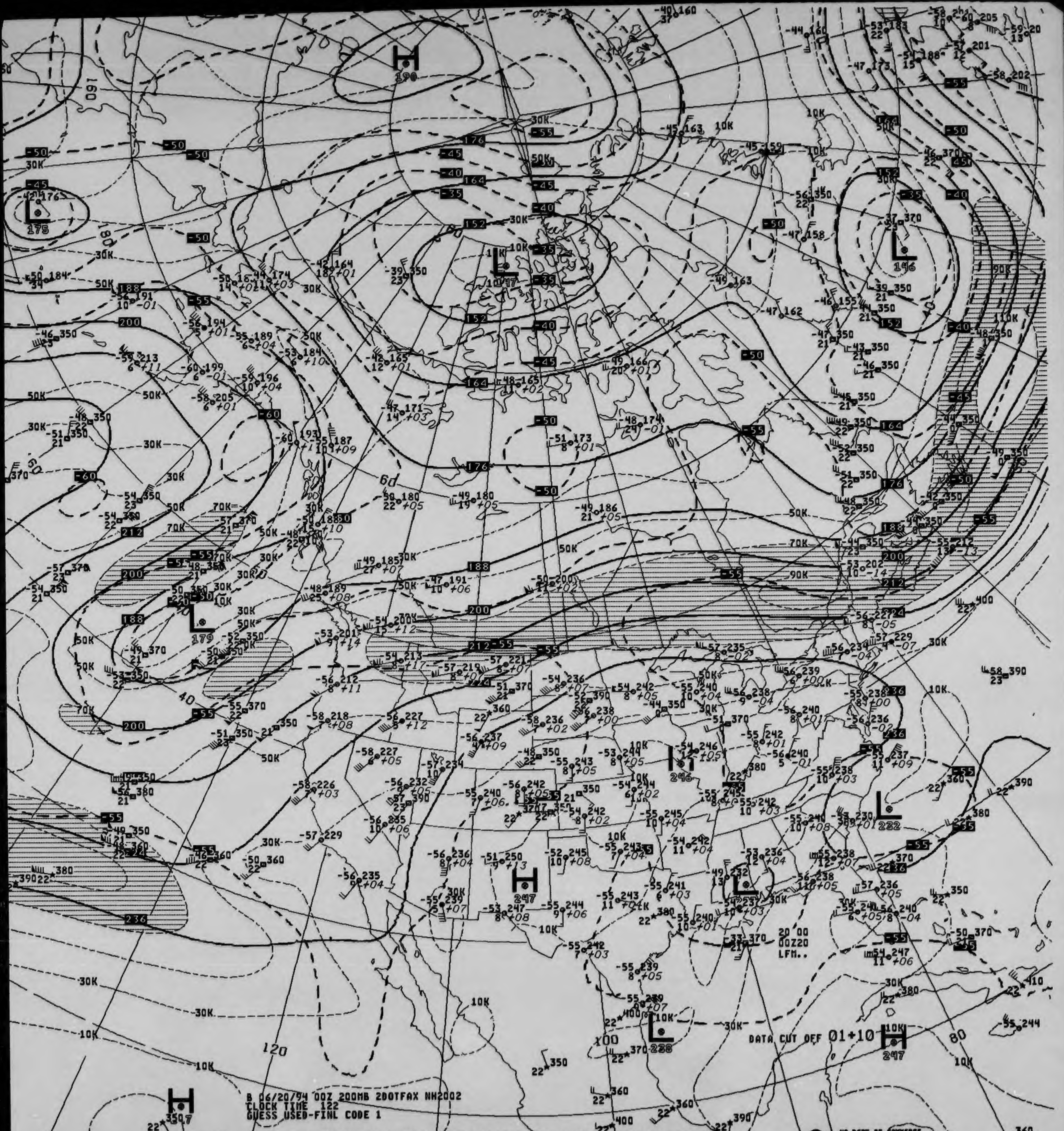

B 06/20/94 00Z 200MB 200TFAX NH2002
CLOCK TIME 122
GUESS USED-FINL CODE 1

DATA CUT OFF 01+10

20 00
00Z20
LFM..

US DEPT OF COMMERCE
NOAA/NWS/NMC WASHINGTON

V039 .. 200MB ANALYSIS HEIGHTS/ISOTACHS 00Z MON 20 JUN 94

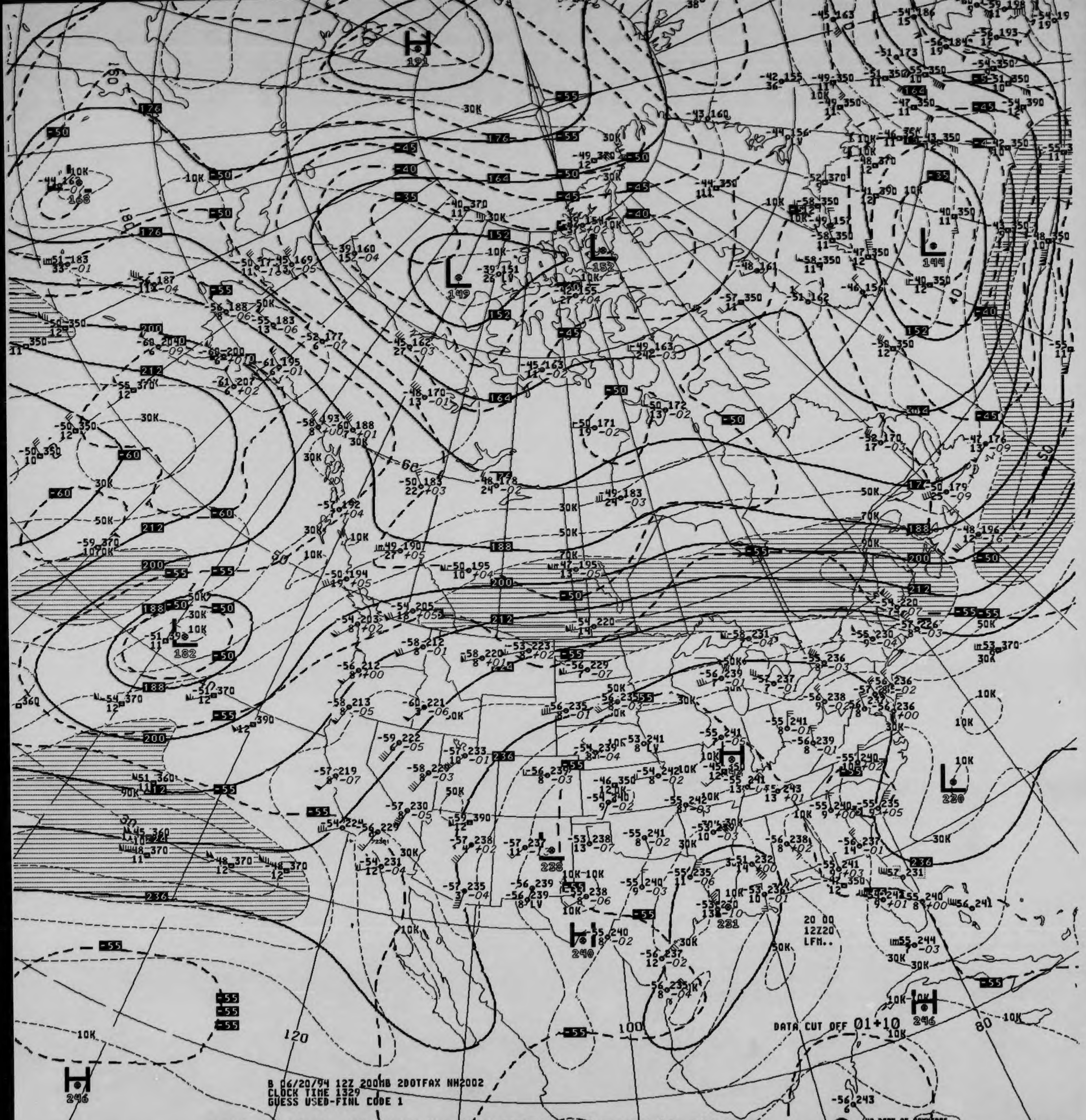

H 191
L 149
L 152
L 144
L 182
H 238
H 240
L 220
H 246
H 246
20 00
12Z20
LFM..

DATA CUT OFF 01+10

B 06/20/94 12Z 200MB 200TFAX NH2002
CLOCK TIME 1329
GUESS USED-FINL CODE 1

V439 .. 200MB ANALYSIS HEIGHTS/ISOTACHS 12Z MON 20 JUN 94

US DEPT OF COMMERCE
NOAA/NWS/NMC WASHINGTON

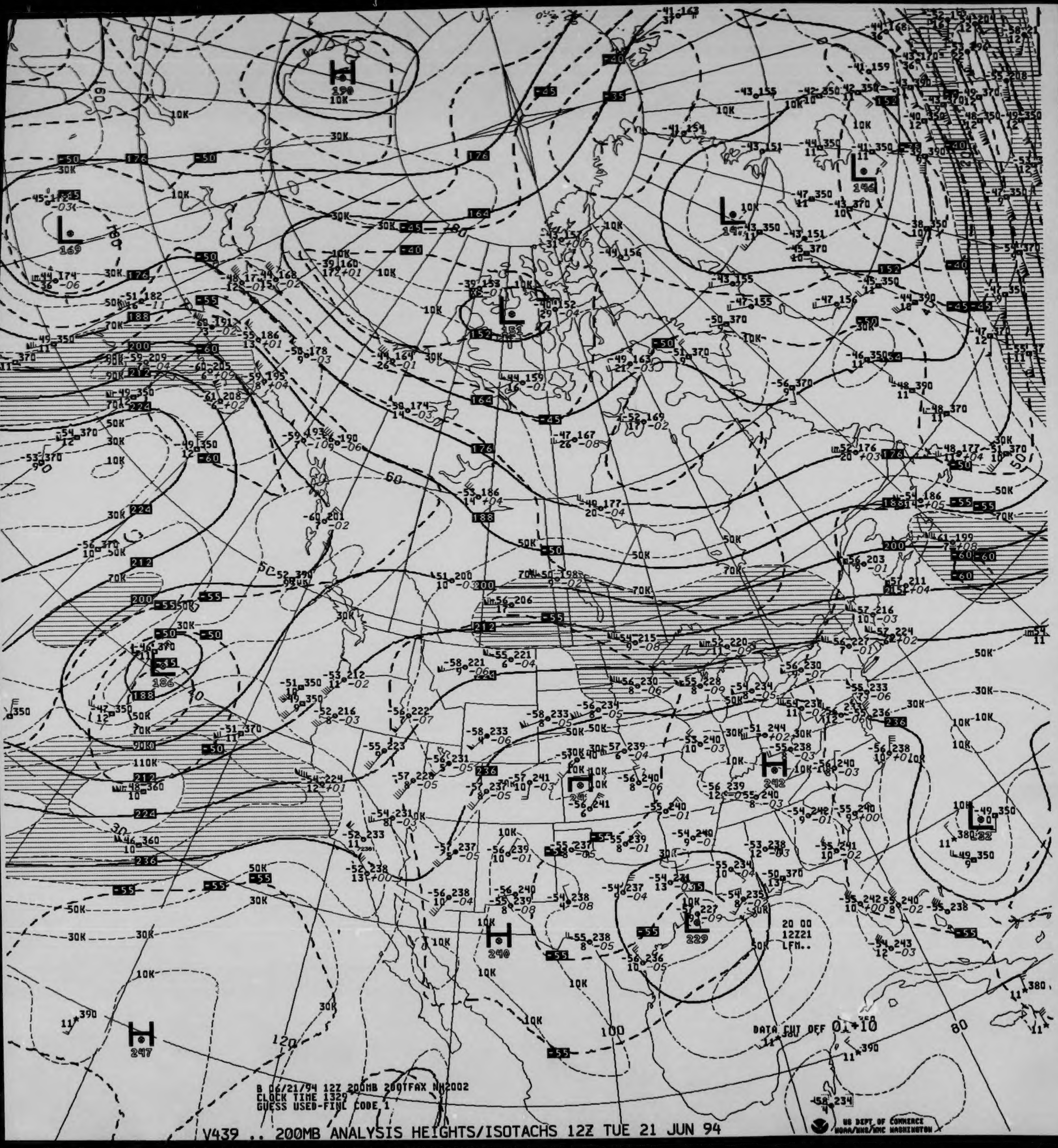
H
190
L
169
L
151
L
146
L
14
L
186
H
242
L
24
L
229
L
382
H
240
H
247
DATA CUT OFF 01+10
20 00
12Z21
LFM..
120
100
80
60
50

B 06/21/94 12Z 200MB 200TFAX NH2002
CLOCK TIME 1329
GUESS USED-FINL CODE 1

V439 .. 200MB ANALYSIS HEIGHTS/ISOTACHS 12Z TUE 21 JUN 94

US DEPT OF COMMERCE
NOAA/NWS/NMC WASHINGTON

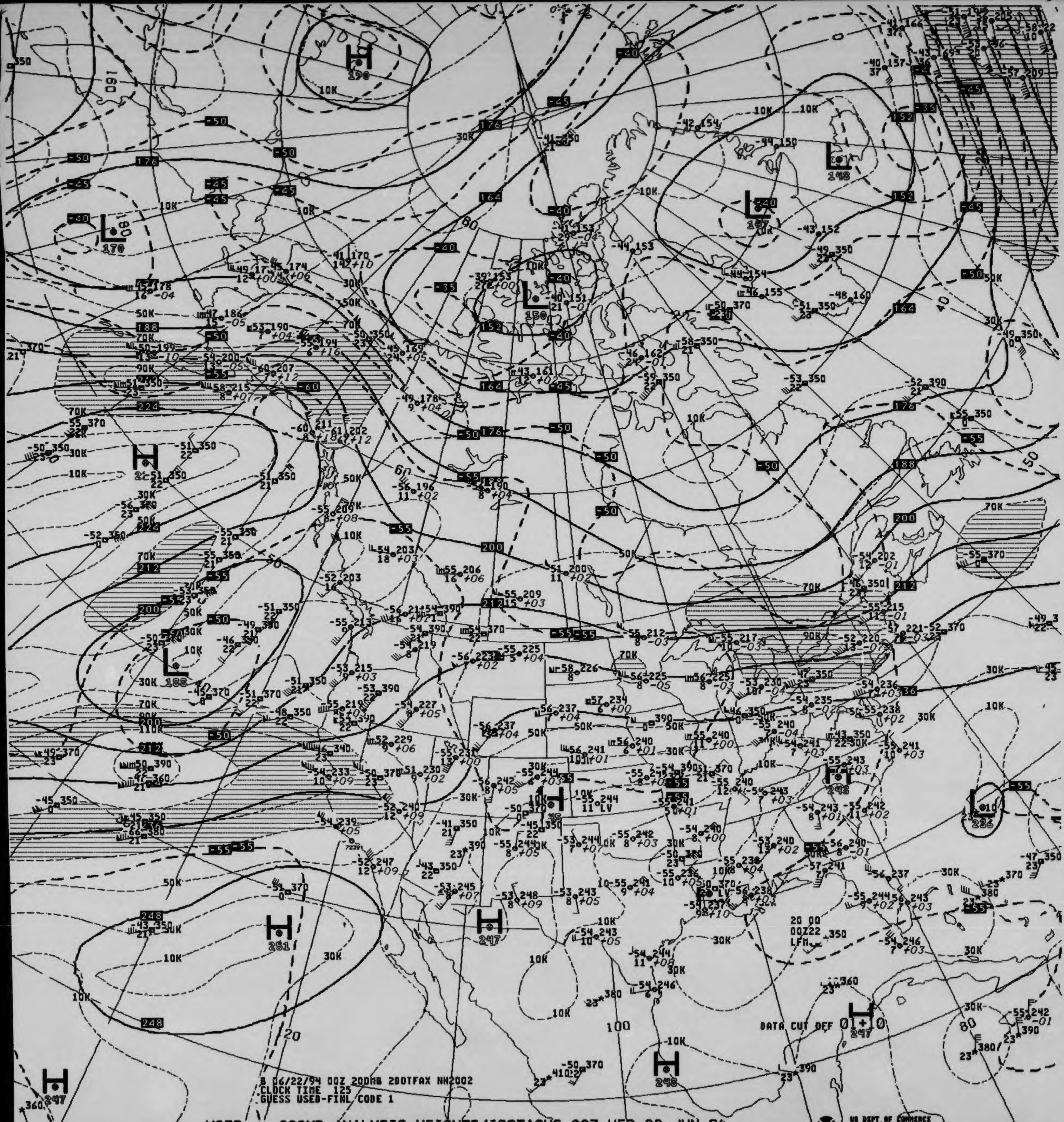
H
170
L
170
H
21
L
188
H
251
H
247
H
247
L
150
L
148
L
147
H
242
L
226
H
248
H
247
DATA CUT OFF 01+10
20 00
00Z22
LFM
10K
30K
50K
70K
90K
100
80
60
50
40
20
-40
-45
-50
-55
-60
152
164
176
188
200
212
224
248

B 06/22/94 00Z 200MB 2DOTFAX NH2002
CLOCK TIME 125
GUESS USED-FINL CODE 1

V039 .. 200MB ANALYSIS HEIGHTS/ISOTACHS 00Z WED 22 JUN 94

US DEPT OF COMMERCE
NOAA/NWS/NMC WASHINGTON

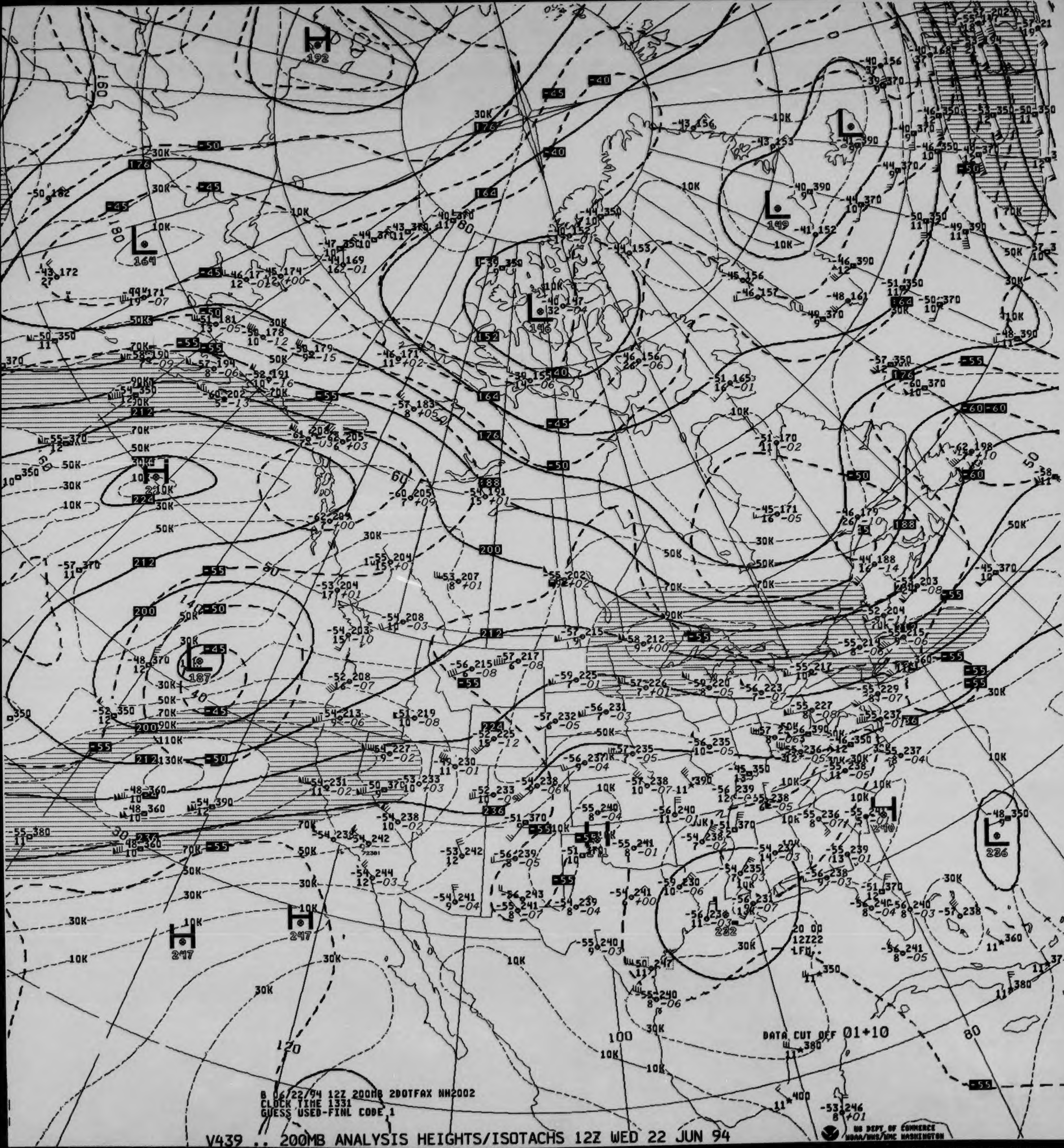
H 192
L 164
L 149
L 146
H 218
L 187
L 236
H 240
L 232
H 247
H 247
DATA CUT OFF 01+10
20 00
12Z22
LFM
180
160
140
120
100
80
60
50
40
30

B 06/22/94 12Z 200MB 2DOTFAX NH2002
CLOCK TIME 1331
GUESS USED-FINL CODE 1

V439 .. 200MB ANALYSIS HEIGHTS/ISOTACHS 12Z WED 22 JUN 94

US DEPT OF COMMERCE
NOAA/NWS/NMC WASHINGTON

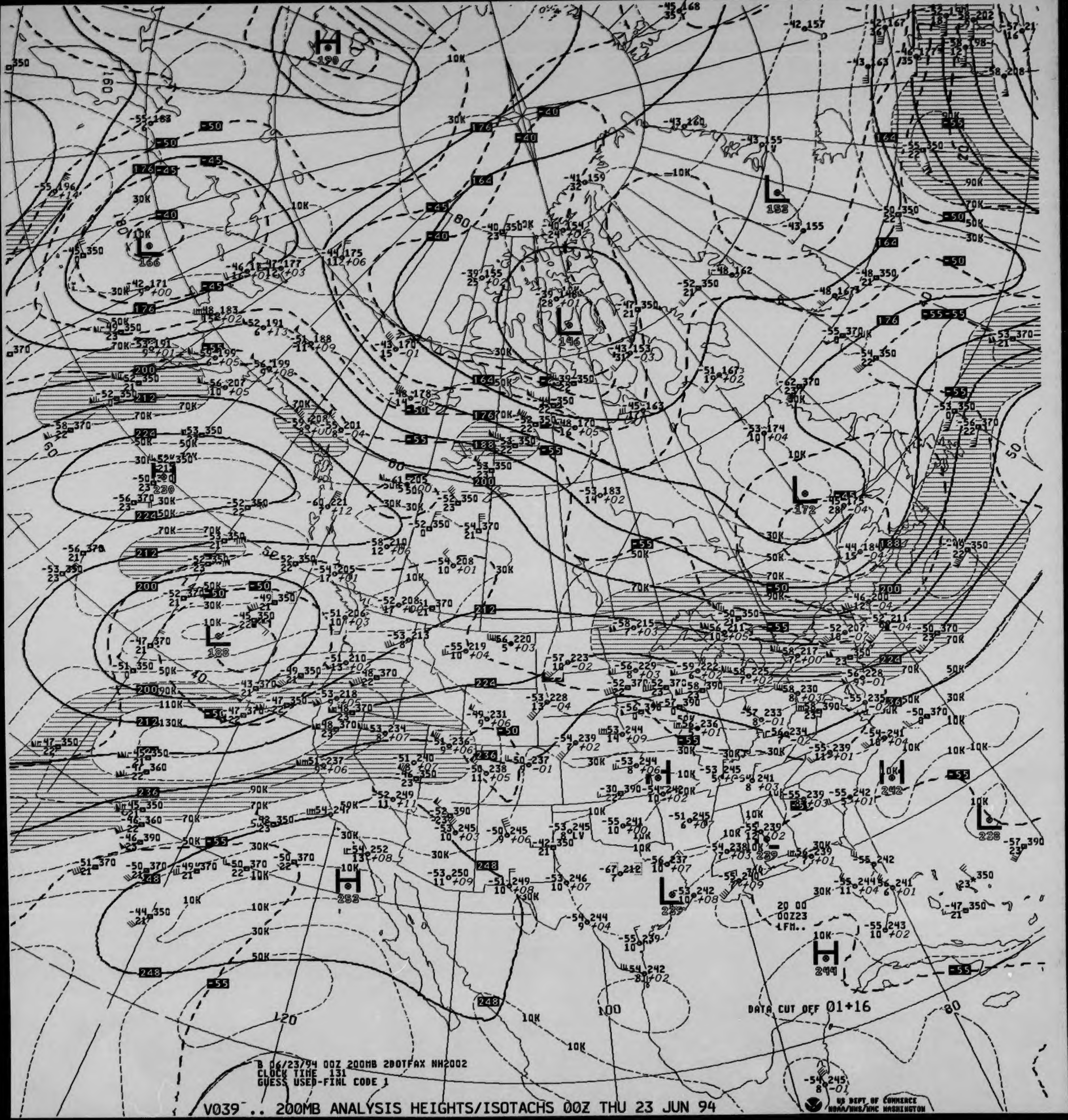
B 06/23/94 00Z 200MB 2DOTFAX NH2002
CLOCK TIME 131
GUESS USED-FINL CODE 1
DATA CUT OFF 01+16
20 00
00Z23
LFM..
US DEPT OF COMMERCE
NOAA/NWS/NMC WASHINGTON

V039 .. 200MB ANALYSIS HEIGHTS/ISOTACHS 00Z THU 23 JUN 94

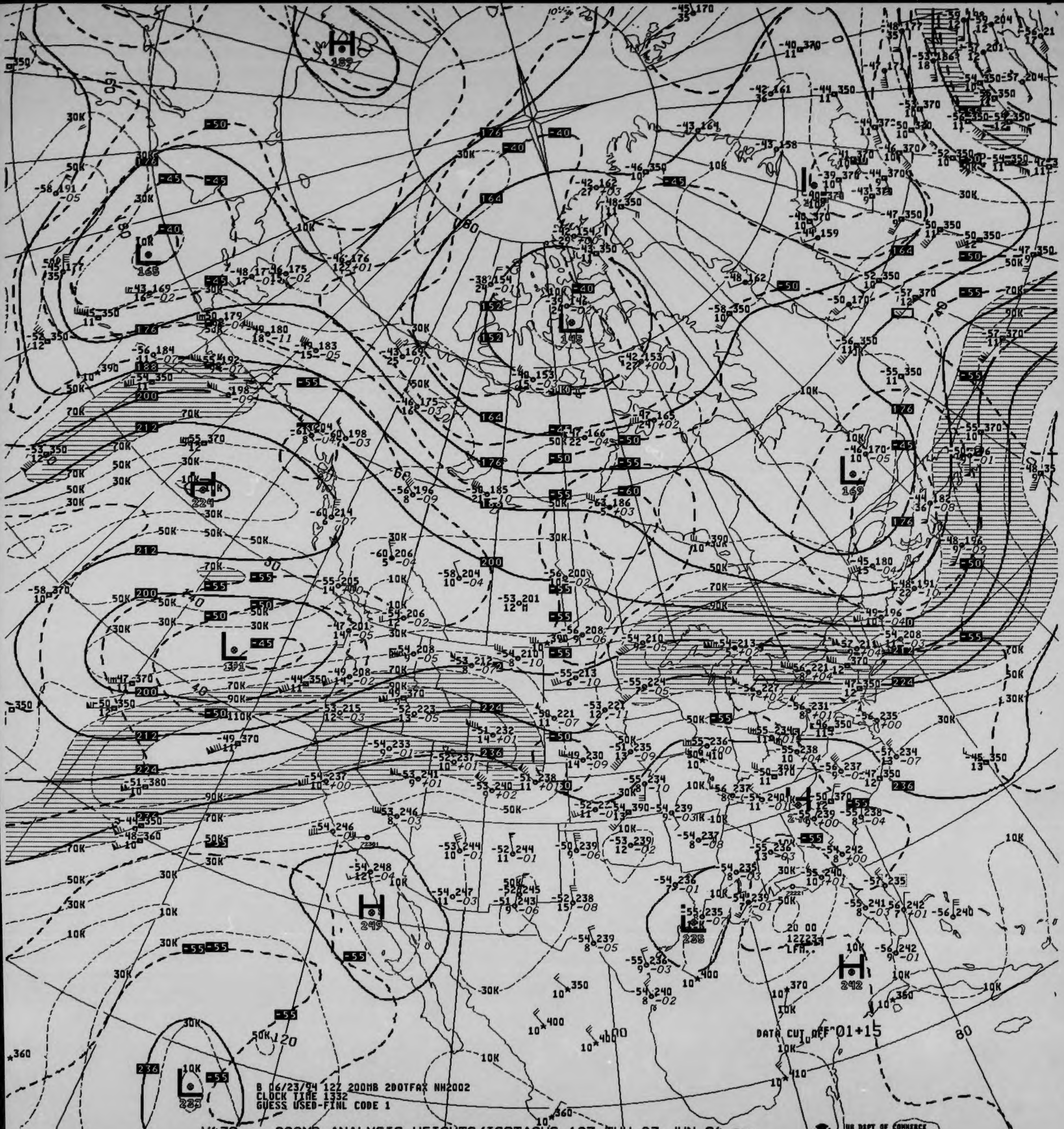

B 06/23/94 12Z 200MB 20OTFAX NH2002
CLOCK TIME 1332
GUESS USED-FINL CODE 1

V439 .. 200MB ANALYSIS HEIGHTS/ISOTACHS 12Z THU 23 JUN 94

US DEPT OF COMMERCE
NOAA/NWS/NMC WASHINGTON

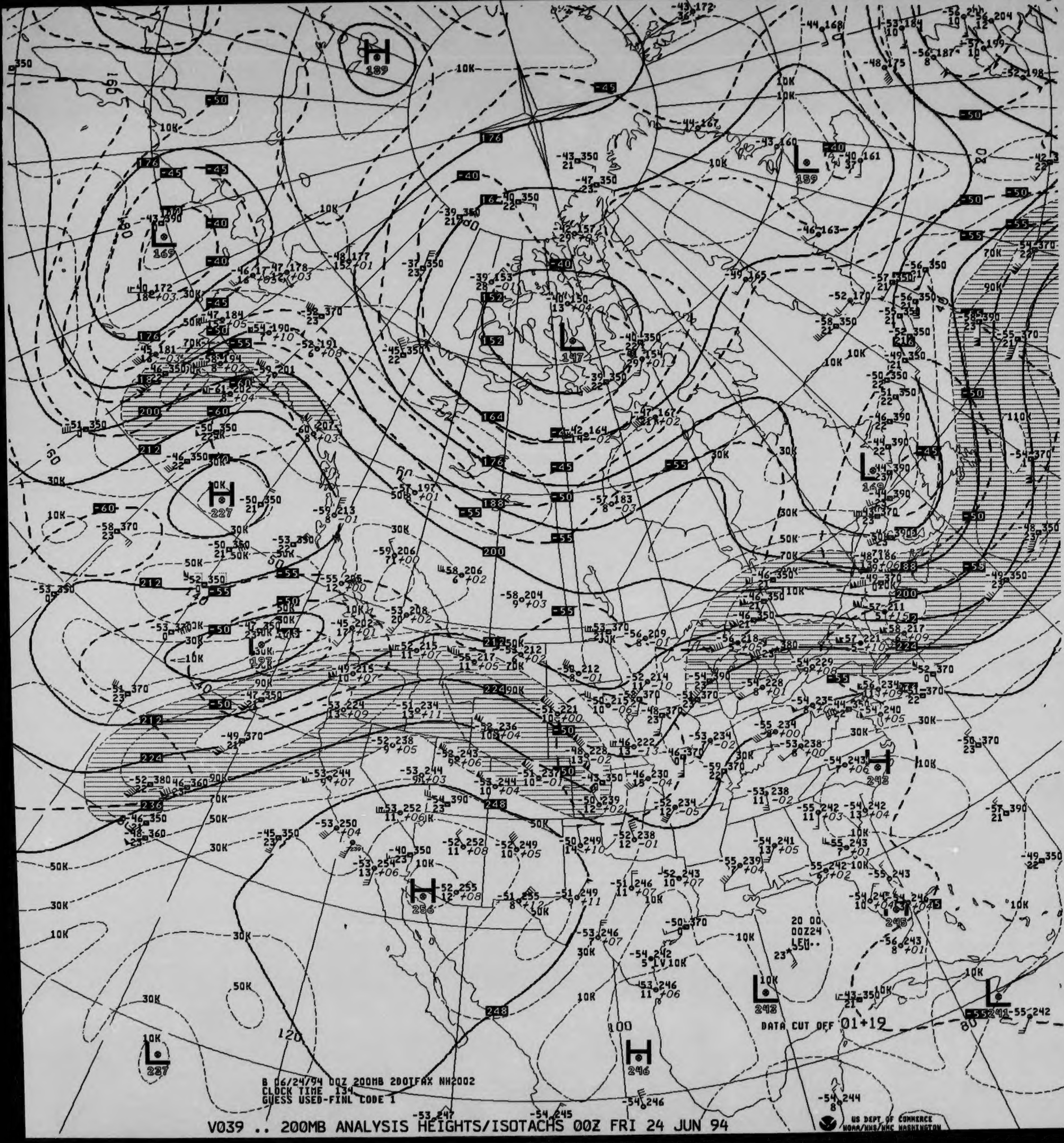
H 189
L 169
L 159
L 147
H 227
L 127
L 169
H 243
H 256
H 245
L 243
L 241
L 227
H 246
DATA CUT OFF 01+19
20 00
00Z24
LEM..
US DEPT OF COMMERCE
NOAA/NWS/NMC WASHINGTON

B 06/24/94 00Z 200MB 2D0TFAX NH2002
CLOCK TIME 134
GUESS USED-FINL CODE 1

V039 .. 200MB ANALYSIS HEIGHTS/ISOTACHS 00Z FRI 24 JUN 94

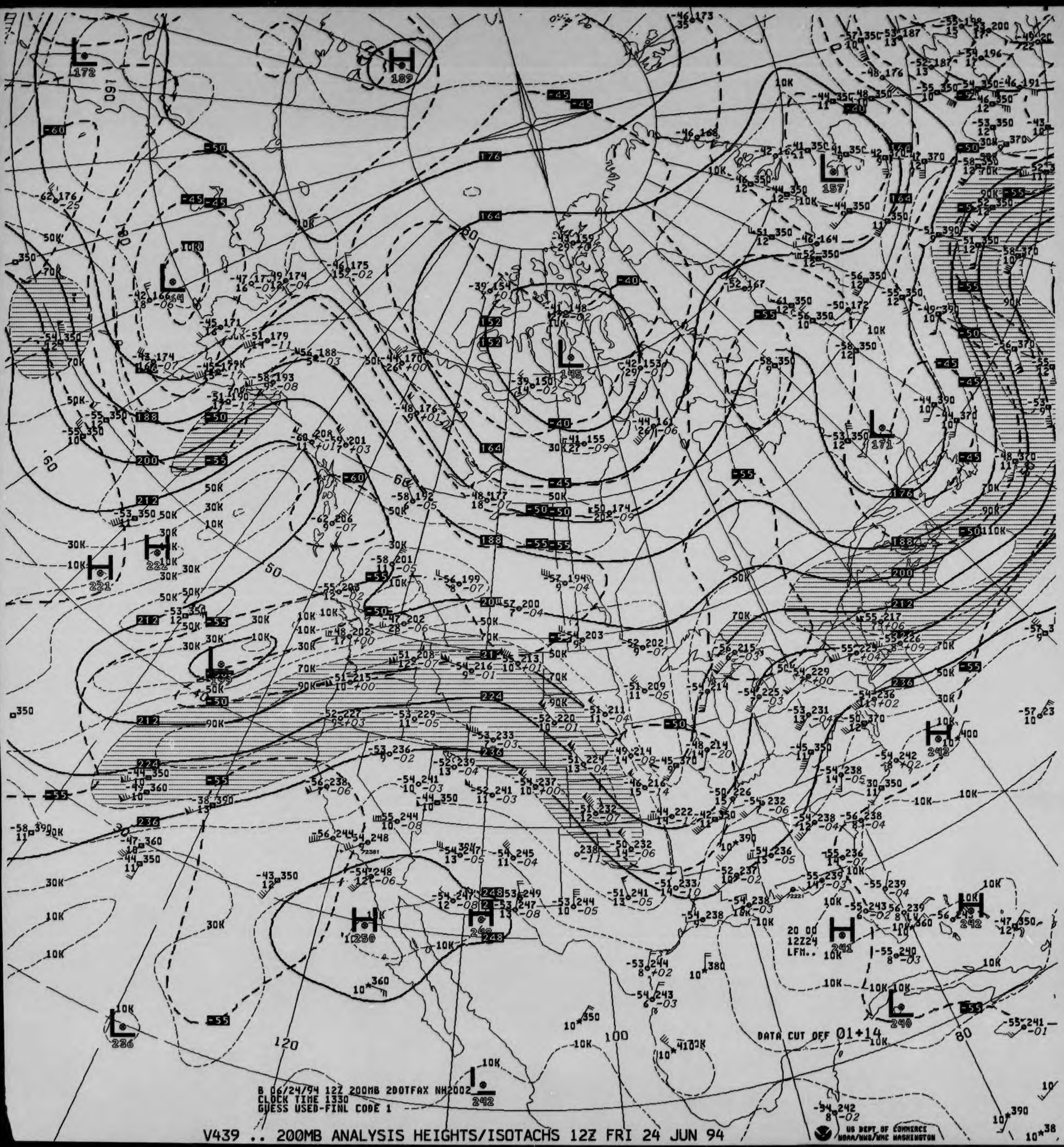
B 06/24/94 12Z 200MB 2DOTFAX NH2002
CLOCK TIME 1330
GUESS USED-FINL CODE 1
DATA CUT OFF 01+14
20 00
12Z24
LFM..
US DEPT OF COMMERCE
NOAA/NWS/NMC WASHINGTON

V439 .. 200MB ANALYSIS HEIGHTS/ISOTACHS 12Z FRI 24 JUN 94

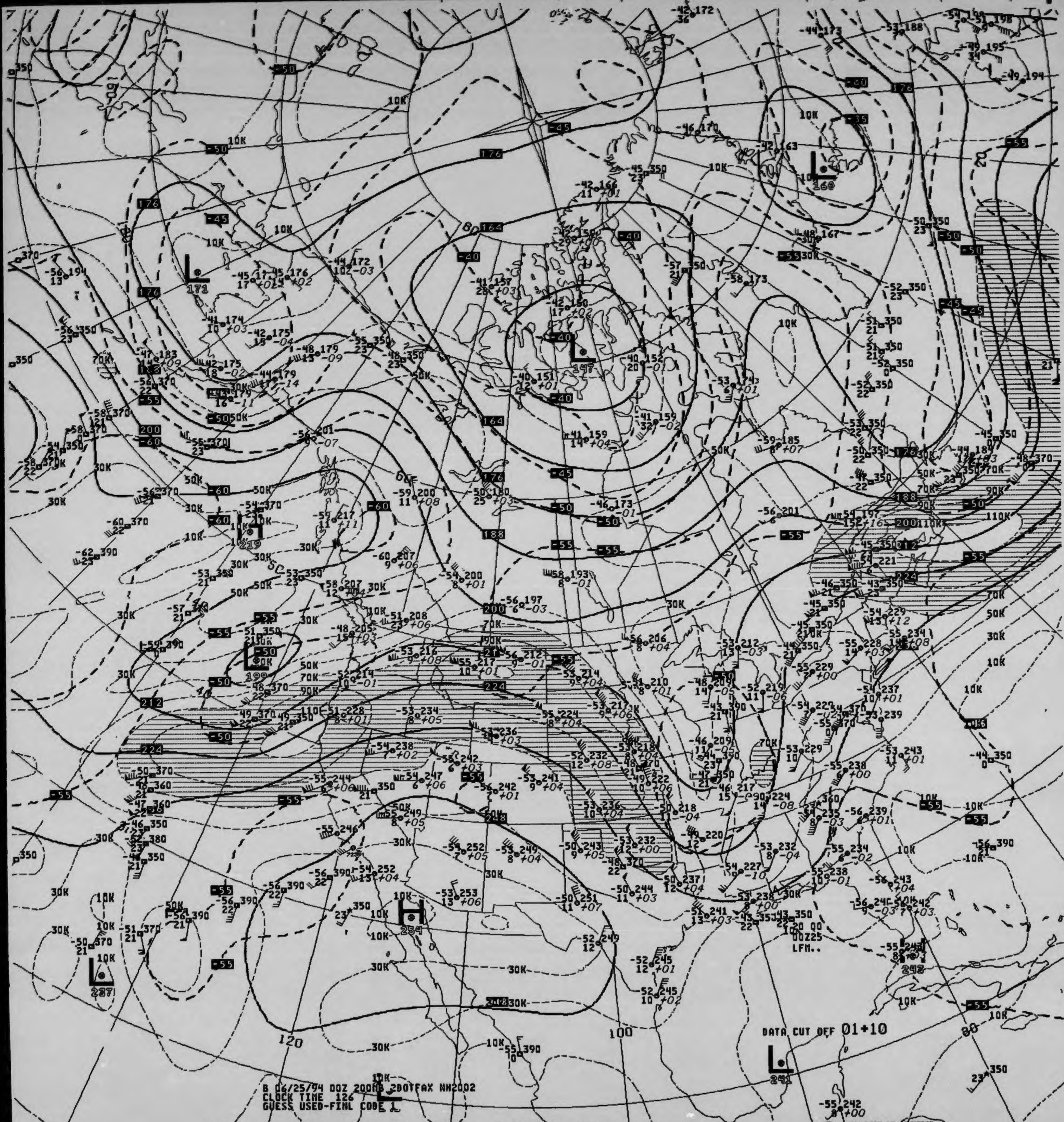
DATA CUT OFF 01+10
B 06/25/94 00Z 200MB 2BOTFAX NH2002
CLOCK TIME 126
GUESS USED-FINL CODE 1
00Z25
LFM..

V039 .. 200MB ANALYSIS HEIGHTS/ISOTACHS 00Z SAT 25 JUN 94

US DEPT OF COMMERCE
NOAA/NWS/NMC WASHINGTON

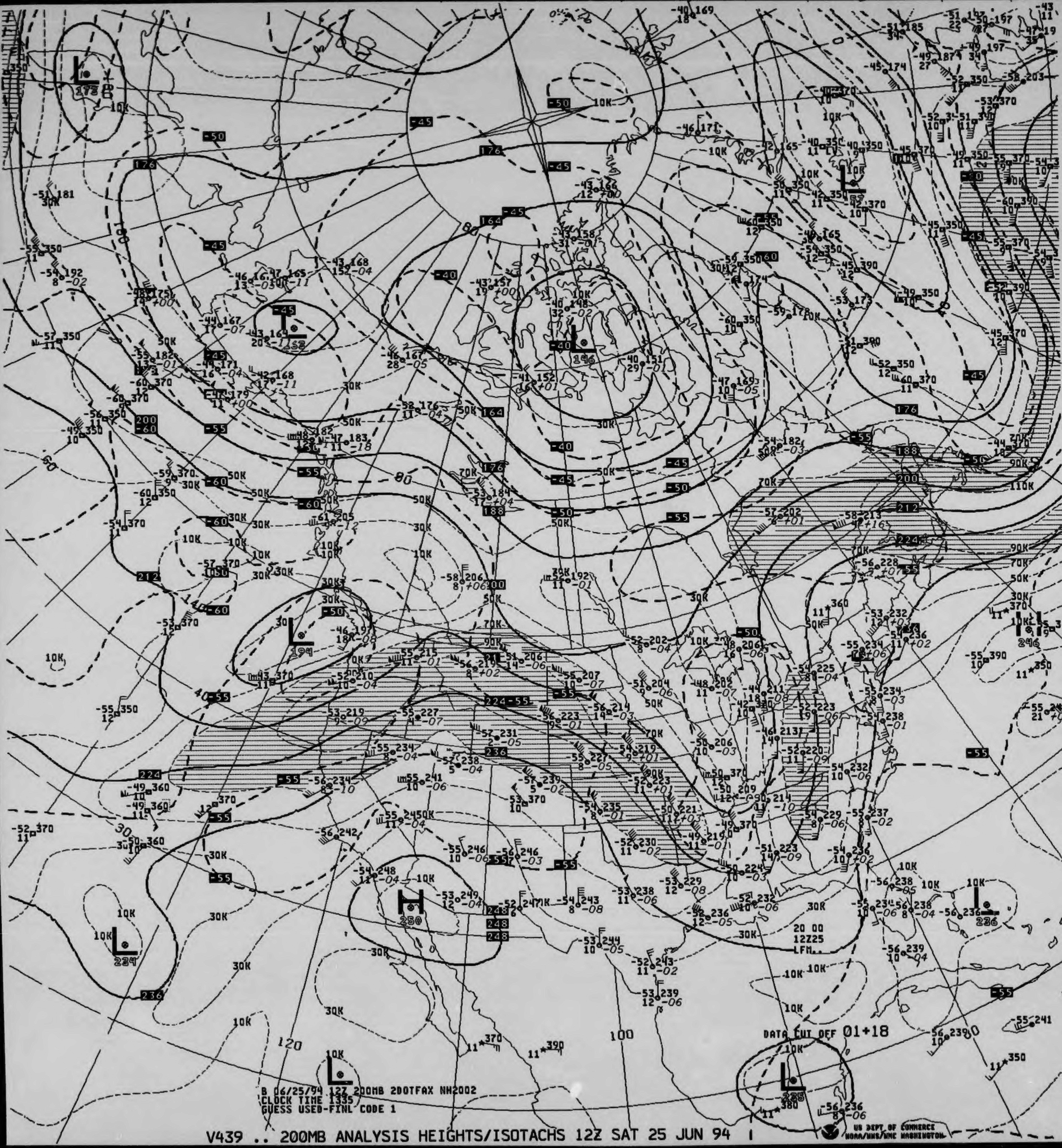

B 06/25/94 12Z 200MB 2DOTFAX NH2002
CLOCK TIME 1335
GUESS USED-FINL CODE 1

DATA CUT OFF 01+18

20 00
12Z25
LFM..

V439 .. 200MB ANALYSIS HEIGHTS/ISOTACHS 12Z SAT 25 JUN 94

US DEPT OF COMMERCE
NOAA/NWS/NMC WASHINGTON

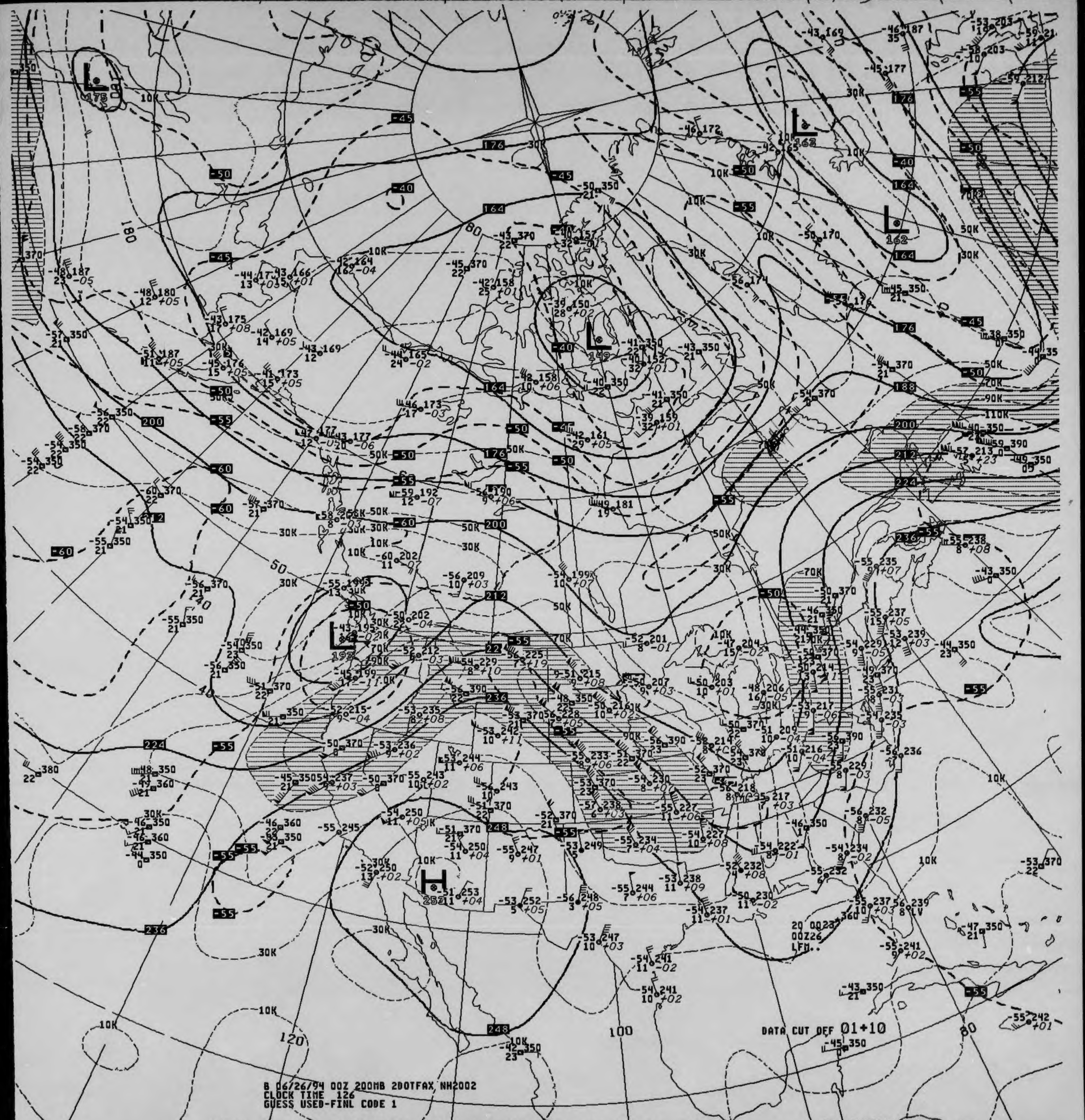
DATA CUT OFF 01+10
20 0023
00Z26
LFM..

B 06/26/94 00Z 200MB 2DOTFAX NH2002
CLOCK TIME 126
GUESS USED-FINL CODE 1

V039 .. 200MB ANALYSIS HEIGHTS/ISOTACHS 00Z SUN 26 JUN 94

US DEPT OF COMMERCE
NOAA/NWS/NMC WASHINGTON

410

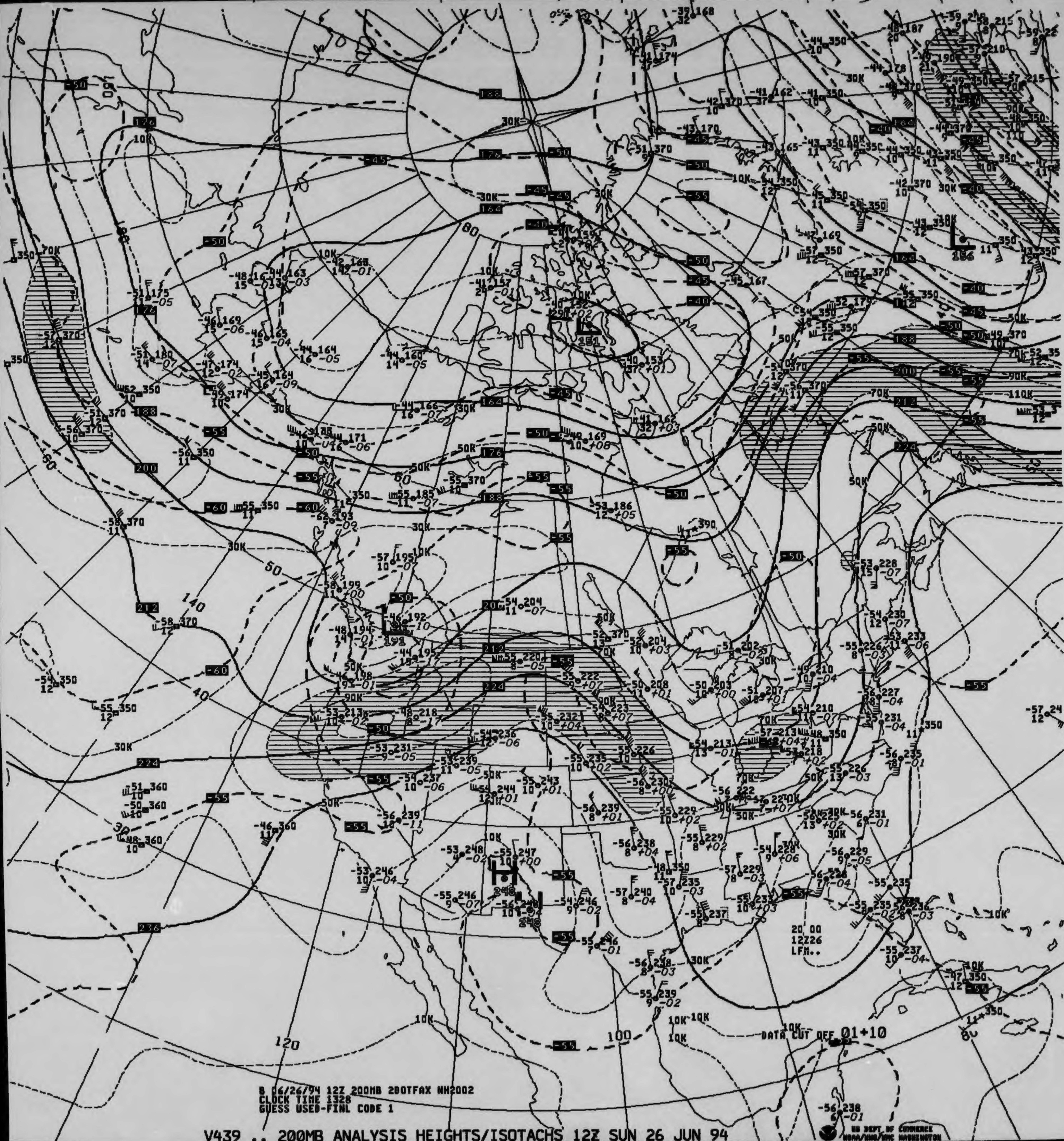
DATA CUT OFF 01+10
20 00
12Z26
LFM..

B 06/26/94 12Z 200MB 2DOTFAX NH2002
CLOCK TIME 1328
GUESS USED-FINL CODE 1

V439 .. 200MB ANALYSIS HEIGHTS/ISOTACHS 12Z SUN 26 JUN 94

US DEPT OF COMMERCE
NOAA/NWS/NMC WASHINGTON

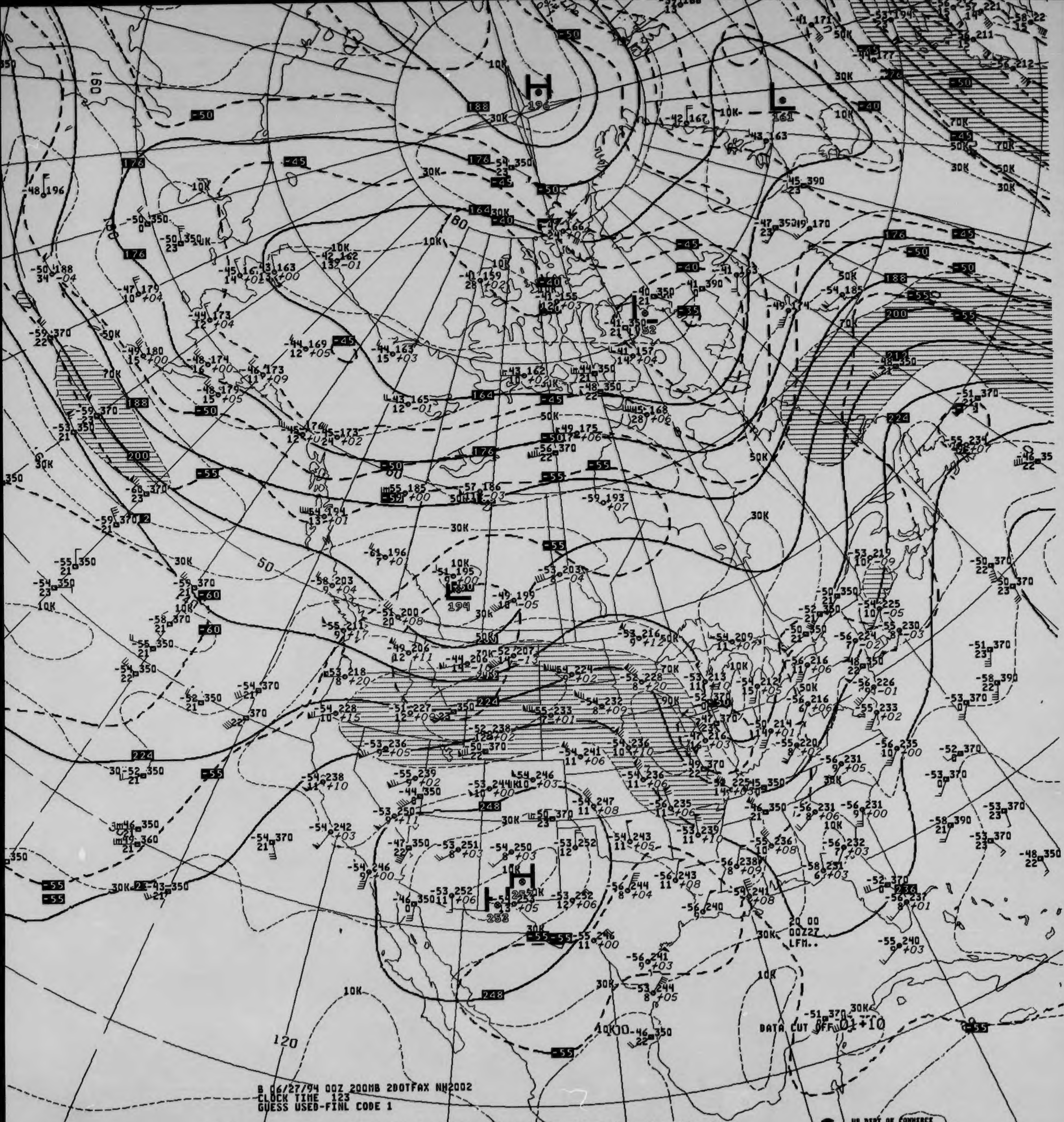
H
196
L
161
L
194
H
252
L
253
176
188
164
200
224
248
236
-40
-45
-50
-55
-60
10K
30K
50K
70K
120
160
20 00
00Z27
LFM..
DATA CUT OFF 01+10

B 06/27/94 00Z 200MB 200TFAX NH2002
CLOCK TIME 123
GUESS USED-FINL CODE 1

V039 .. 200MB ANALYSIS HEIGHTS/ISOTACHS 00Z MON 27 JUN 94

US DEPT OF COMMERCE
NOAA/NWS/NMC WASHINGTON

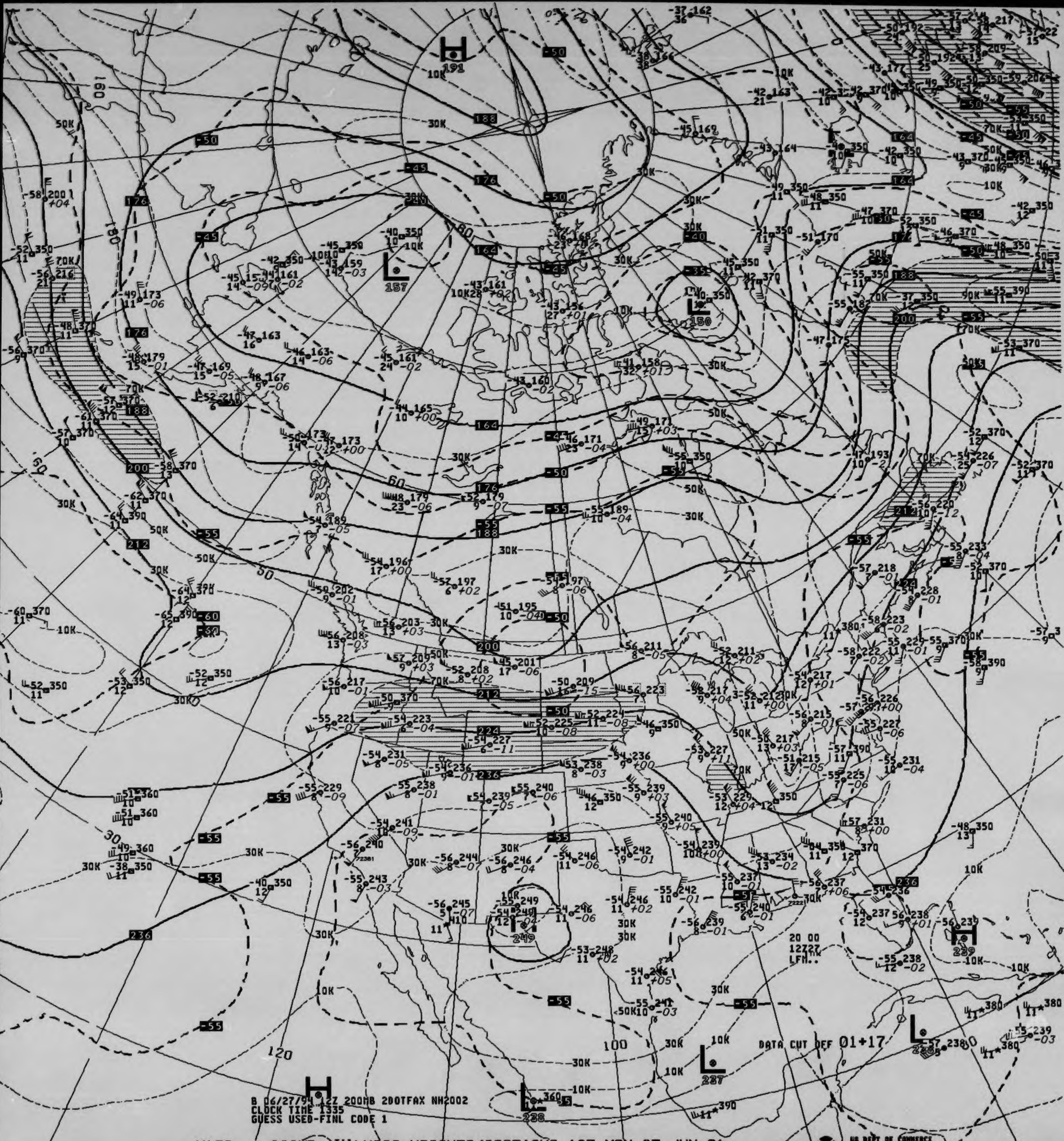
B 06/27/94 12Z 200MB 200TFAX NH2002
CLOCK TIME 1335
GUESS USED-FINL CODE 1
DATA CUT OFF 01+17
20 00
12Z27
LFM..
US DEPT OF COMMERCE
NOAA/NWS/NMC WASHINGTON

V439 .. 200MB ANALYSIS HEIGHTS/ISOTACHS 12Z MON 27 JUN 94

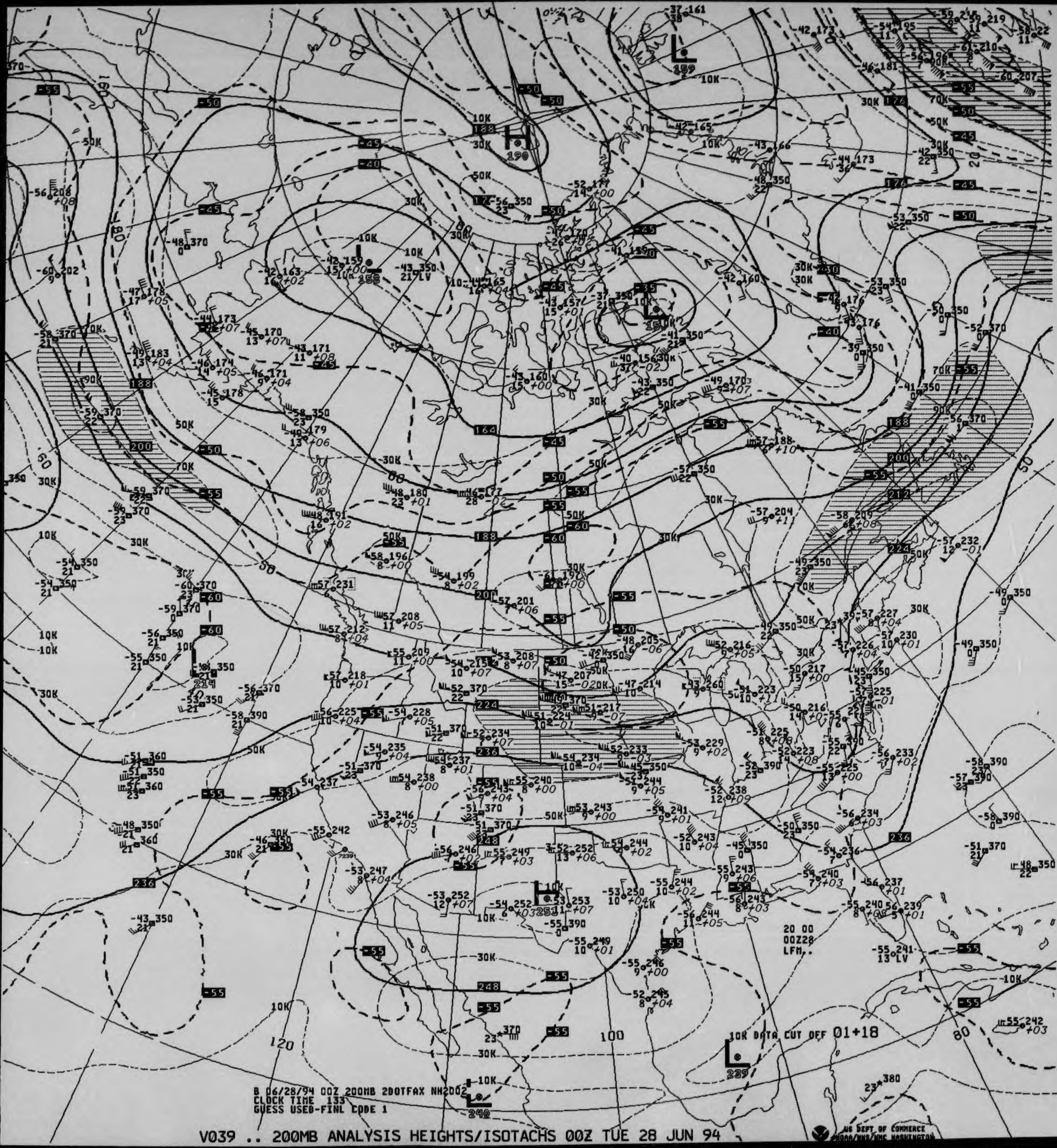
B 06/28/94 00Z 200MB 2DOTFAX NH2002
CLOCK TIME 133
GUESS USED-FINL CODE 1
10K DATA CUT OFF 01+18
20 00
00Z28
LFM..
US DEPT OF COMMERCE
NOAA/NWS/NMC WASHINGTON
H
190
L
159
L
158
L
156
L
214
H
253
L
239
L
240
120
100
80

V039 .. 200MB ANALYSIS HEIGHTS/ISOTACHS 00Z TUE 28 JUN 94


B 06/28/94 12Z 200MB 200TFAX NH2002
CLOCK TIME 1337
GUESS USED-FINL CODE 1
DATA CUT OFF 01+11
20 00
12Z28
LFM..
US DEPT OF COMMERCE
NOAA/NWS/NMC WASHINGTON

V439 .. 200MB ANALYSIS HEIGHTS/ISOTACHS 12Z TUE 28 JUN 94

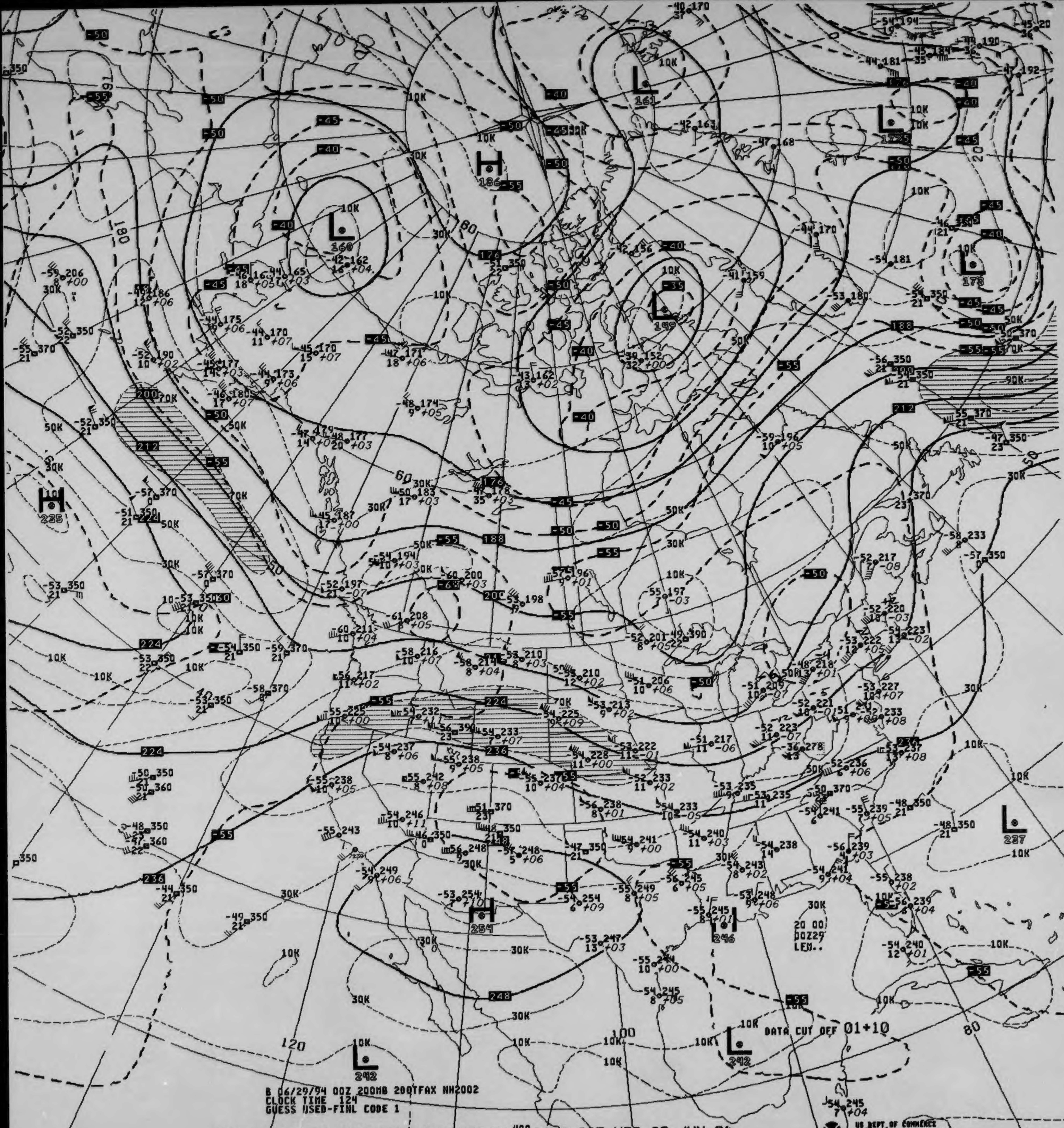

H 186
L 161
L 160
L 149
L 1725
L 178
H 235
H 254
H 246
L 237
L 242
L 242
DATA CUT OFF 01+10
20 00
00Z29
LEM..
B 06/29/94 00Z 200MB 200TFAX NH2002
CLOCK TIME 124
GUESS USED-FINL CODE 1
120
100
80

V039 .. 200MB ANALYSIS HEIGHTS/ISOTACHS 00Z WED 29 JUN 94

US DEPT OF COMMERCE
NOAA/NWS/NMC WASHINGTON

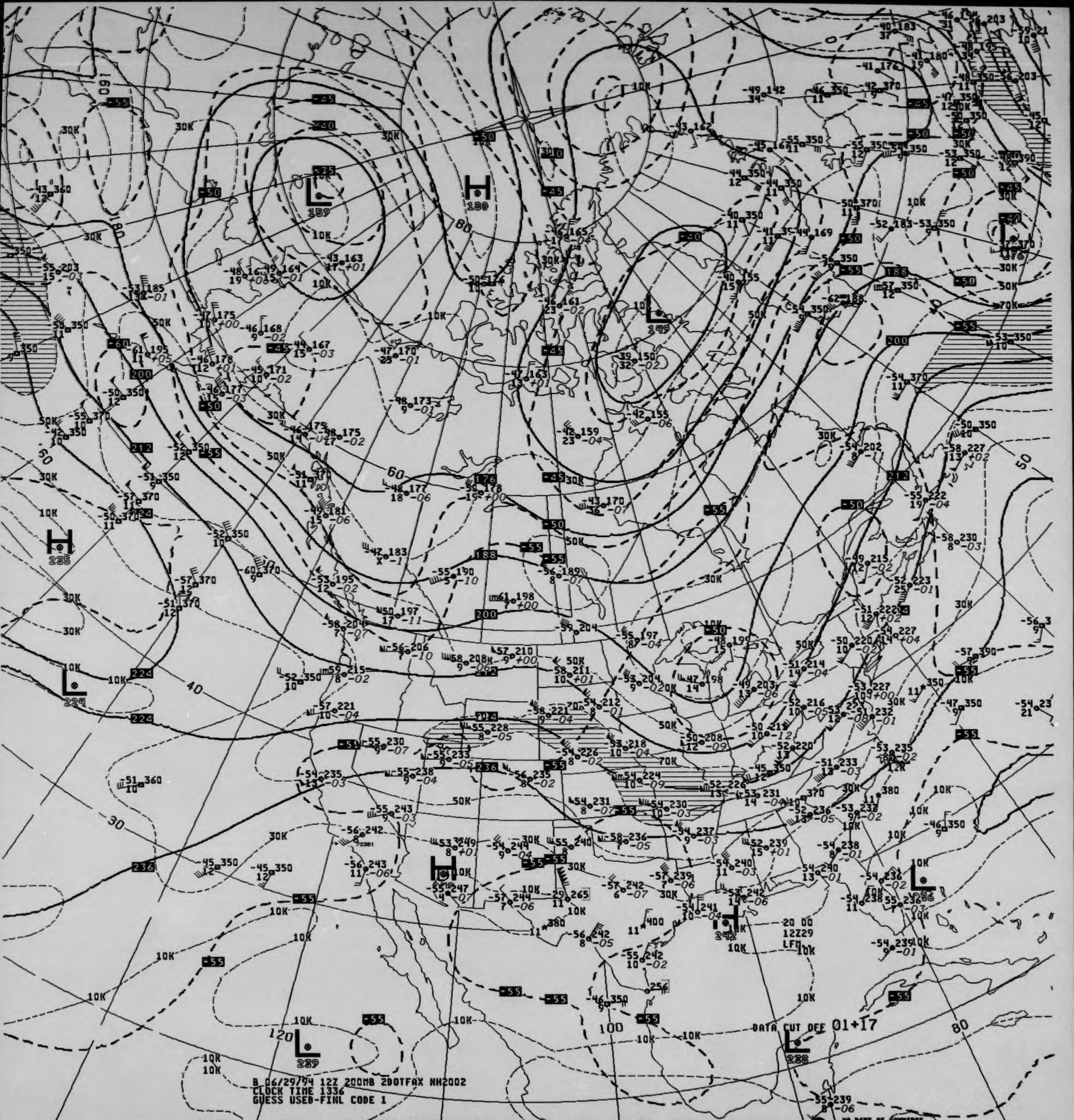

L
159
H
180
L
149
H
235
L
224
H
L
239
L
238
L
H
DATA CUT OFF 01+17
20 00
12Z29
LFM

B 06/29/94 12Z 200MB 2DOTFAX NH2002
CLOCK TIME 1336
GUESS USED-FINL CODE 1

V439 .. 200MB ANALYSIS HEIGHTS/ISOTACHS 12Z WED 29 JUN 94

US DEPT OF COMMERCE
NOAA/NWS/NMC WASHINGTON

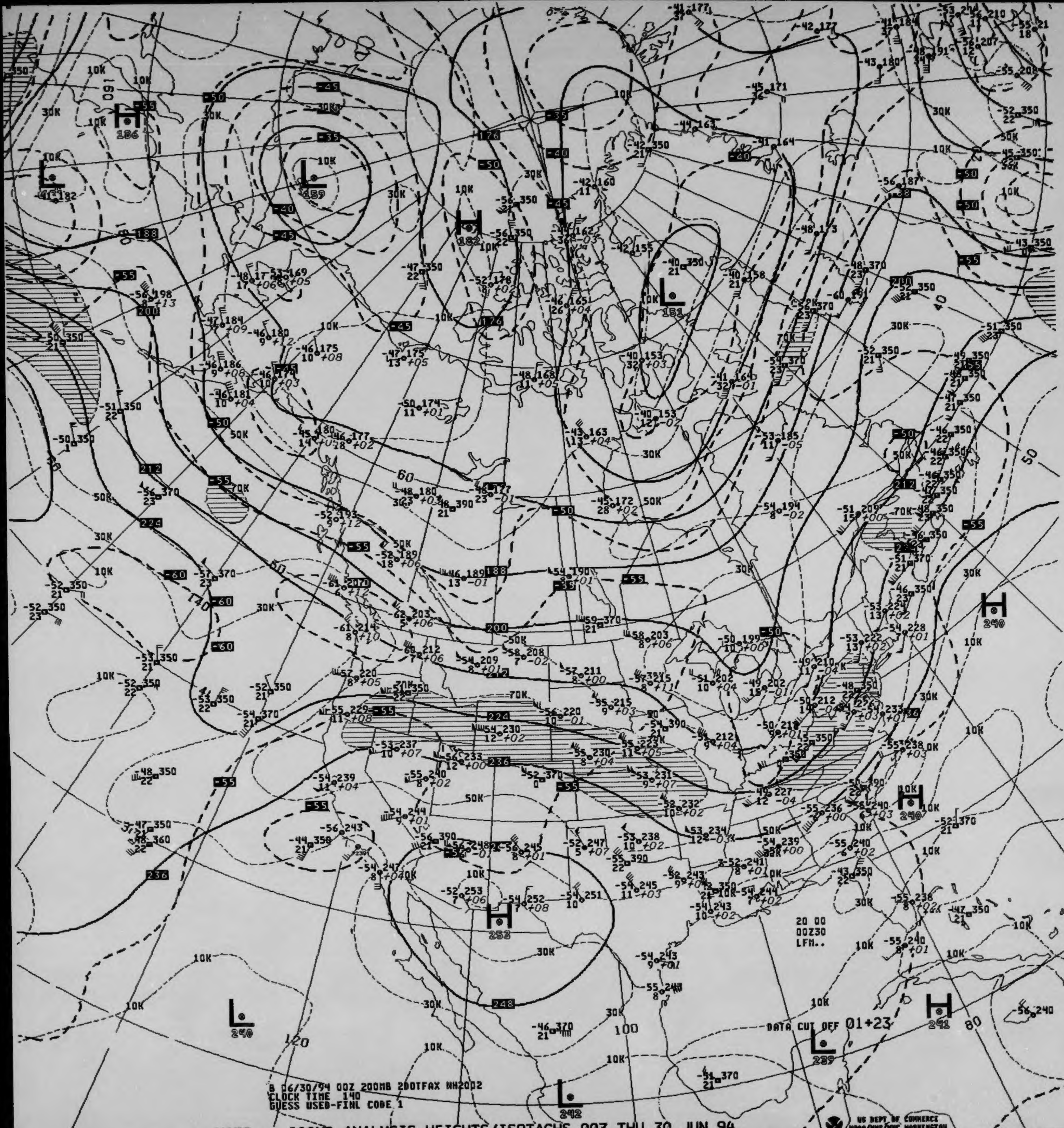
H 186
L 159
L 182
H 182
L 151
H 240
H 240
H 253
L 240
L 242
L 239
H 241
DATA CUT OFF 01+23
20 00
00Z30
LFM..
B 06/30/94 00Z 200MB 200TFAX NH2002
CLOCK TIME 140
GUESS USED-FINL CODE 1
US DEPT OF COMMERCE
NOAA/NWS/NMC WASHINGTON

V039 .. 200MB ANALYSIS HEIGHTS/ISOTACHS 00Z THU 30 JUN 94

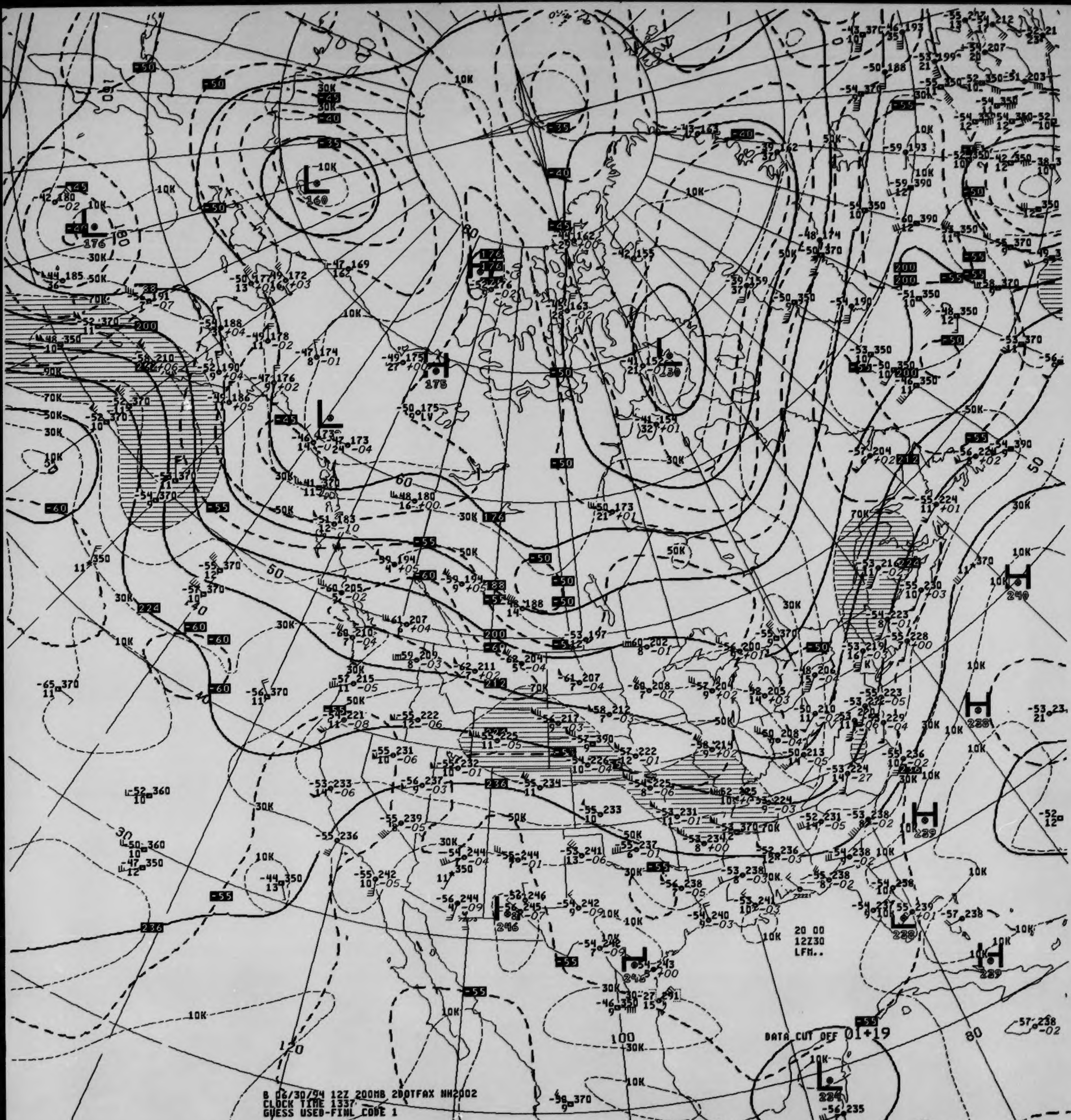
B 06/30/94 12Z 200MB 2DOTFAX NH2002
CLOCK TIME 1337
GUESS USED-FINL CODE 1
DATA CUT OFF 01+19
20 00
12Z30
LFM..
US DEPT OF COMMERCE
NOAA/NWS/NMC WASHINGTON

V439 .. 200MB ANALYSIS HEIGHTS/ISOTACHS 12Z THU 30 JUN 94

NOAA Form 48-365A
(Rev. 8-83)

U.S. Department of Commerce
National Oceanic and Atmospheric Administration
National Environmental Satellite, Data, and Information Service
National Climatic Data Center

100 MB CONSTANT PRESSURE CHARTS

NORTH AMERICAN NMC

ALL RECORDS ARE THE BEST AVAILABLE FOR FILMING.

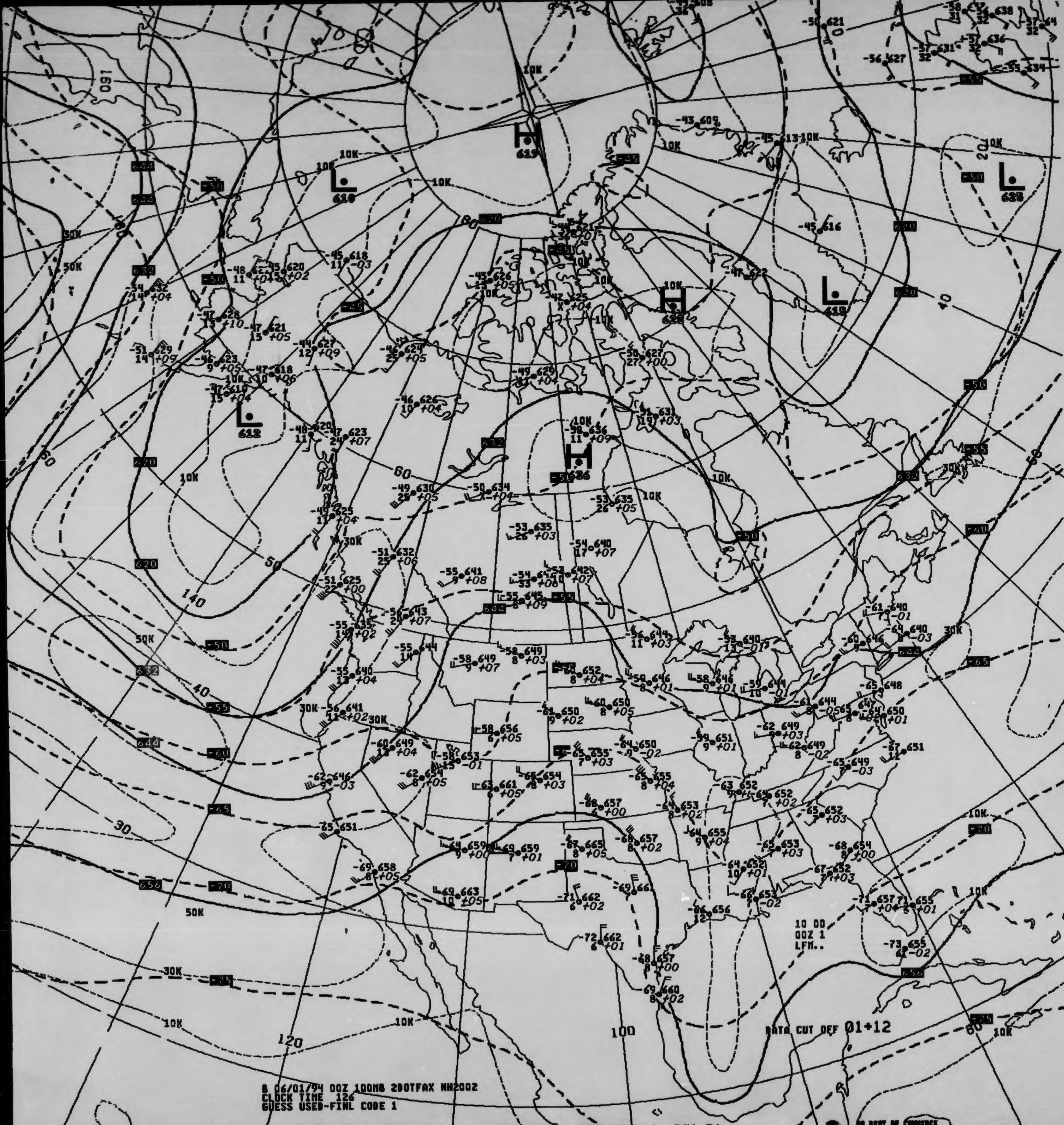

H 615
L 616
H 628
L 618
L 628
L 612
H 636
10K
30K
50K
60
50
40
30
140
120
100
80
160
-50
-55
-60
-65
-70
-75
DATA CUT OFF 01+12
10 00
00Z 1
LFM..

B 06/01/94 00Z 100MB 2DOTFAX NH2002
CLOCK TIME 126
GUESS USED-FINL CODE 1

V4328.. 100MB ANALYSIS HEIGHTS/ISOTACHS 00Z WED 1 JUN 94

US DEPT OF COMMERCE
NOAA/NWS/NMC WASHINGTON

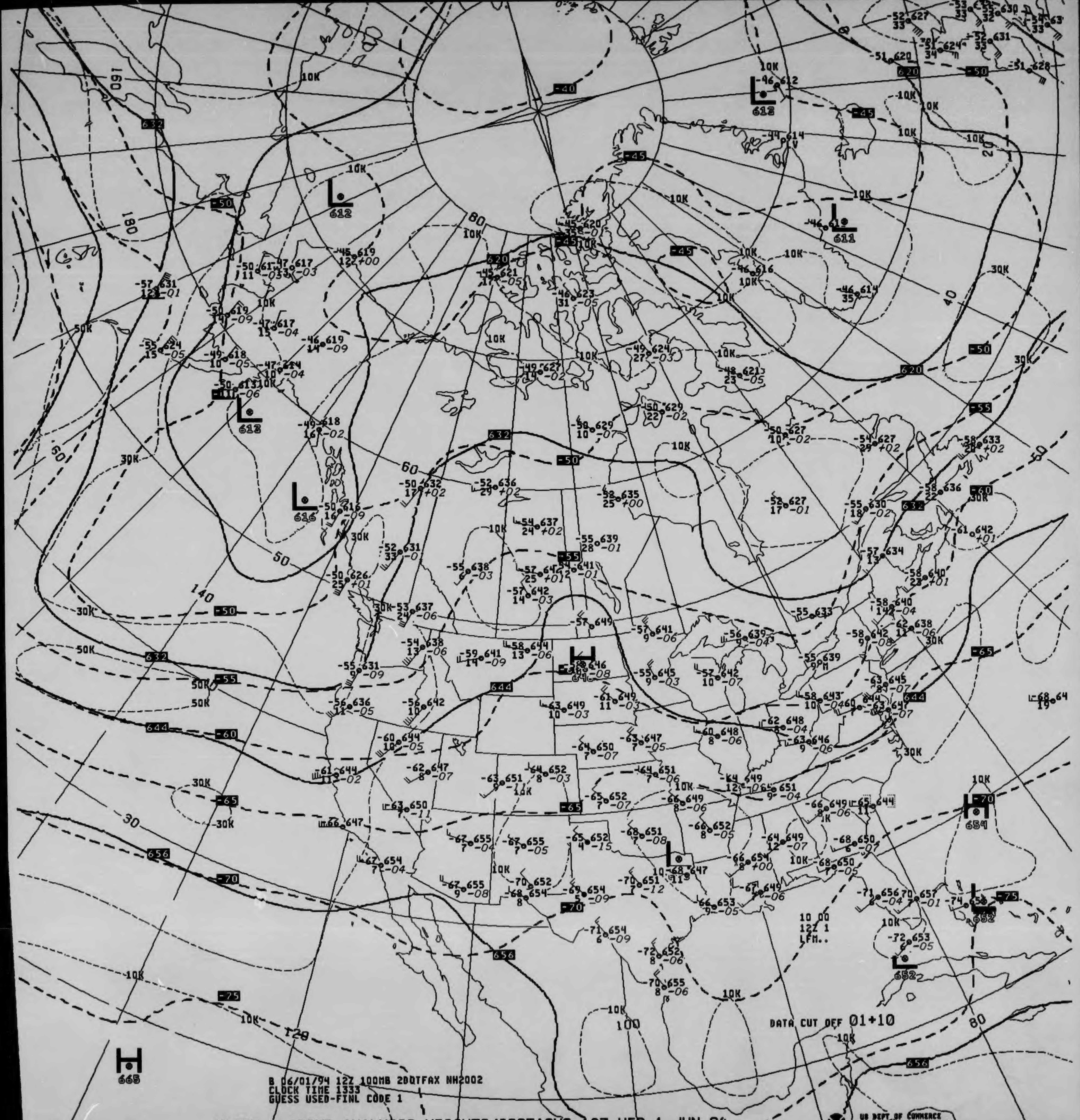
612
612
611
613
616
665
654
652
652
620
632
644
656
-40
-45
-50
-55
-60
-65
-70
-75
10K
30K
50K
40
50
60
80
100
120
140
160
180
30
10 00
12Z 1
LFM..

DATA CUT OFF 01+10

B 06/01/94 12Z 100MB 2DDTFAX NH2002
CLOCK TIME 1333
GUESS USED-FINL CODE 1

V4329.. 100MB ANALYSIS HEIGHTS/ISOTACHS 12Z WED 1 JUN 94

US DEPT OF COMMERCE
NOAA/NWS/NMC WASHINGTON

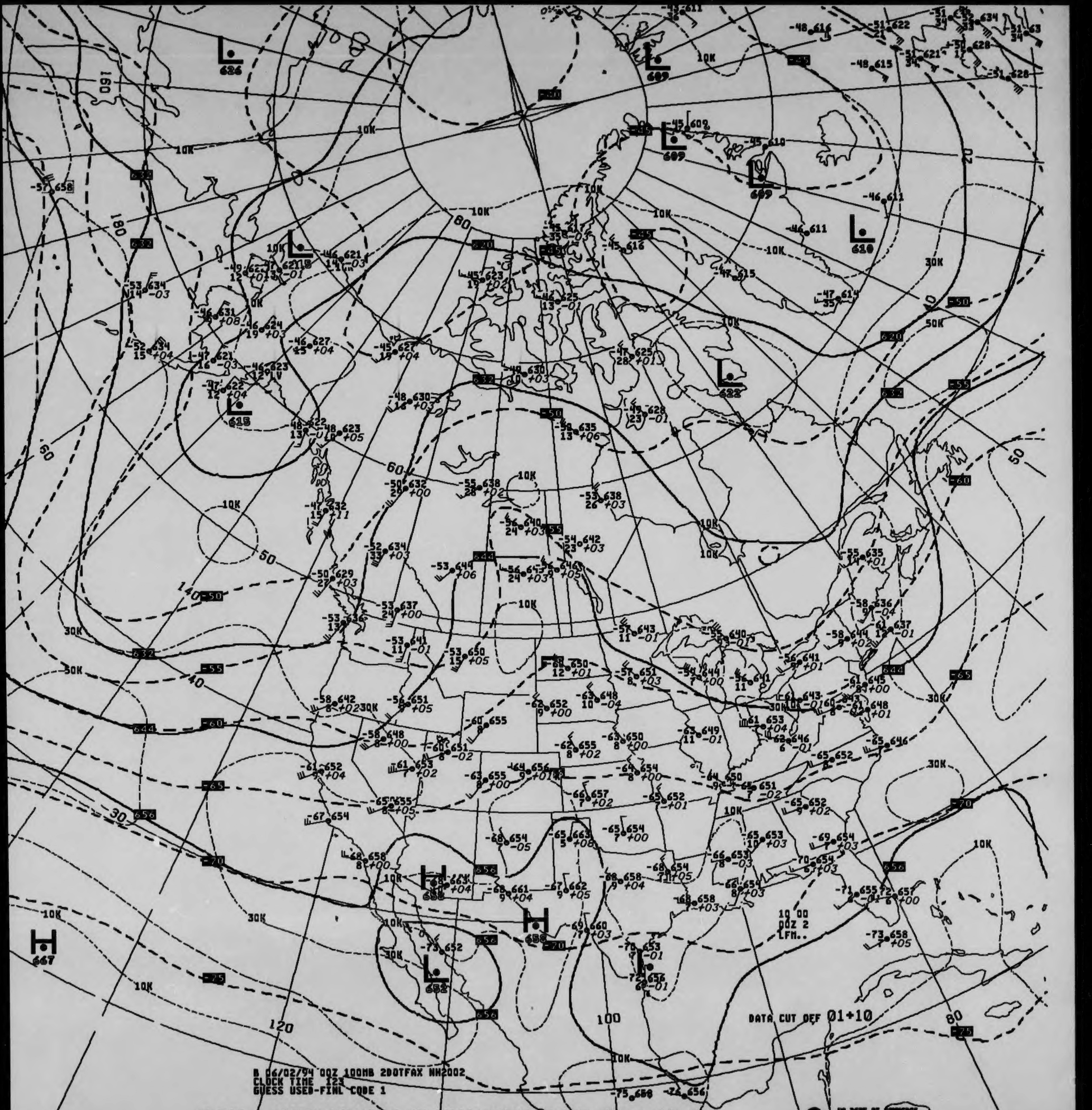
DATA CUT OFF 01+10
10 00
00Z 2
LFM..
US DEPT OF COMMERCE
NOAA/NWS/NMC WASHINGTON

B 06/02/94 00Z 100MB 2DOTFAX NH2002
CLOCK TIME 123
GUESS USED-FINL CODE 1

V4328.. 100MB ANALYSIS HEIGHTS/ISOTACHS 00Z THU 2 JUN 94

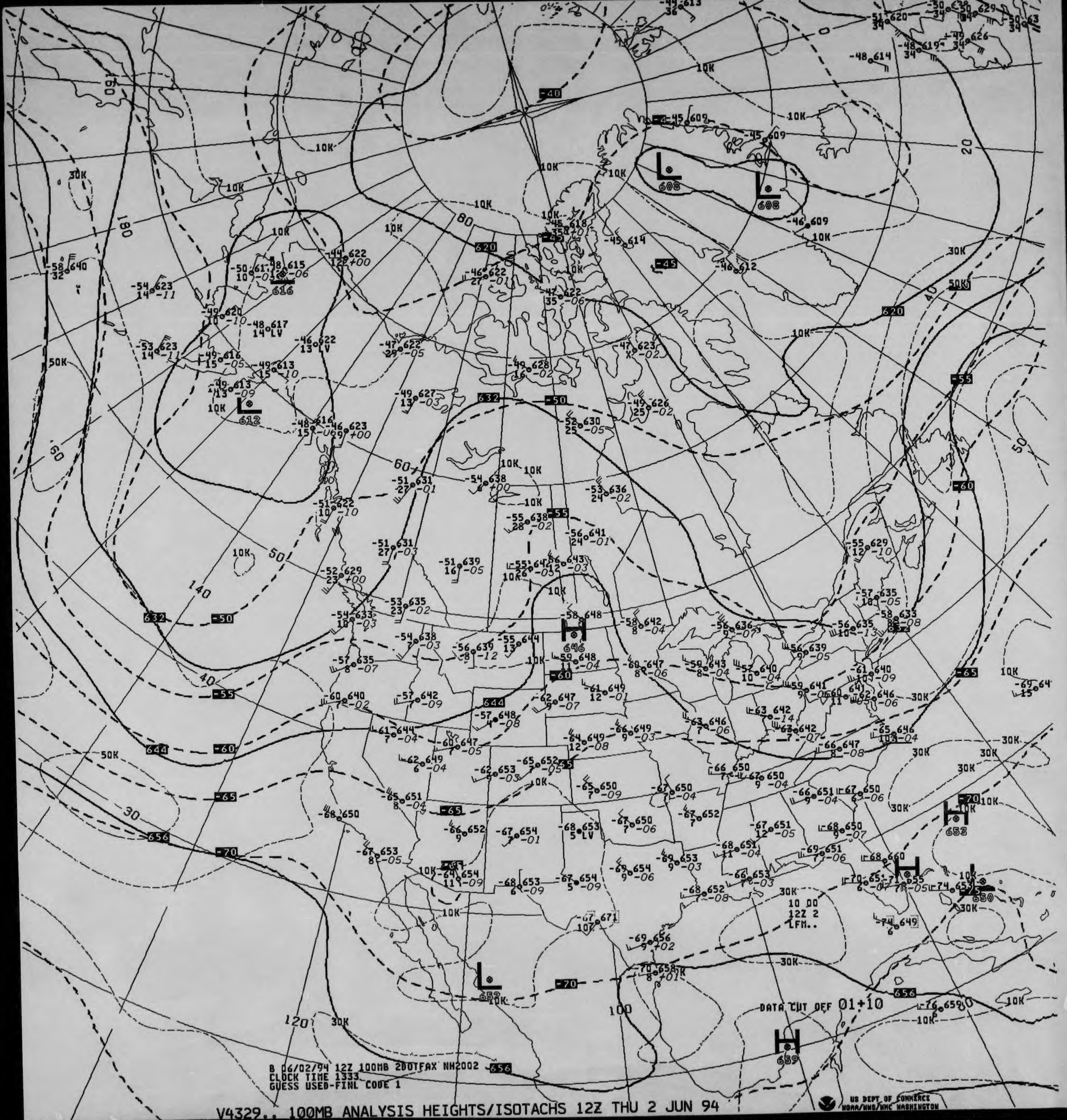
B 06/02/94 12Z 100MB 200TFAX NH2002
CLOCK TIME 1333
GUESS USED-FINL CODE 1
DATA CUT OFF 01+10
10 00
12Z 2
LFM..
US DEPT OF COMMERCE
NOAA/NWS/NMC WASHINGTON
L 608
L 608
L 616
L 612
H 646
H 653
L 650
L 652
H 659
620
632
644
656
-40
-45
-50
-55
-60
-65
-70
10K
30K
50K
20
40
50
60
80
100
120
140
160
180

V4329.. 100MB ANALYSIS HEIGHTS/ISOTACHS 12Z THU 2 JUN 94

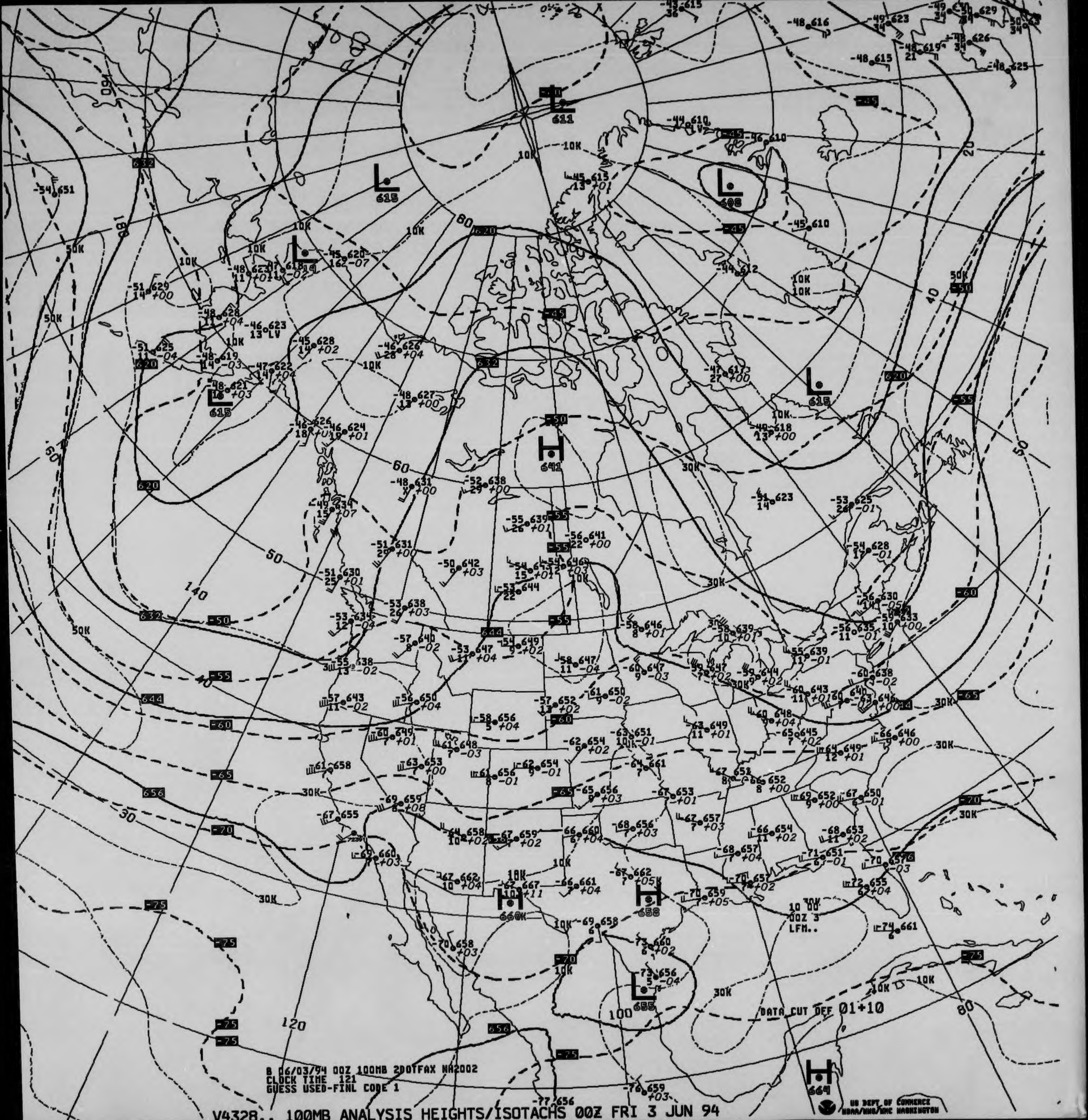
8 06/03/94 00Z 100MB 2001FAX NA2002
CLOCK TIME 121
GUESS USED-FINL CODE 1
DATA CUT OFF 01+10
10 00
00Z 3
LFM..
US DEPT OF COMMERCE
NOAA/NWS/NMC WASHINGTON
L 611
L 615
L 608
L 615
L 615
H 641
H 660
H 658
L 655
H 669

V4328.. 100MB ANALYSIS HEIGHTS/ISOTACHS 00Z FRI 3 JUN 94

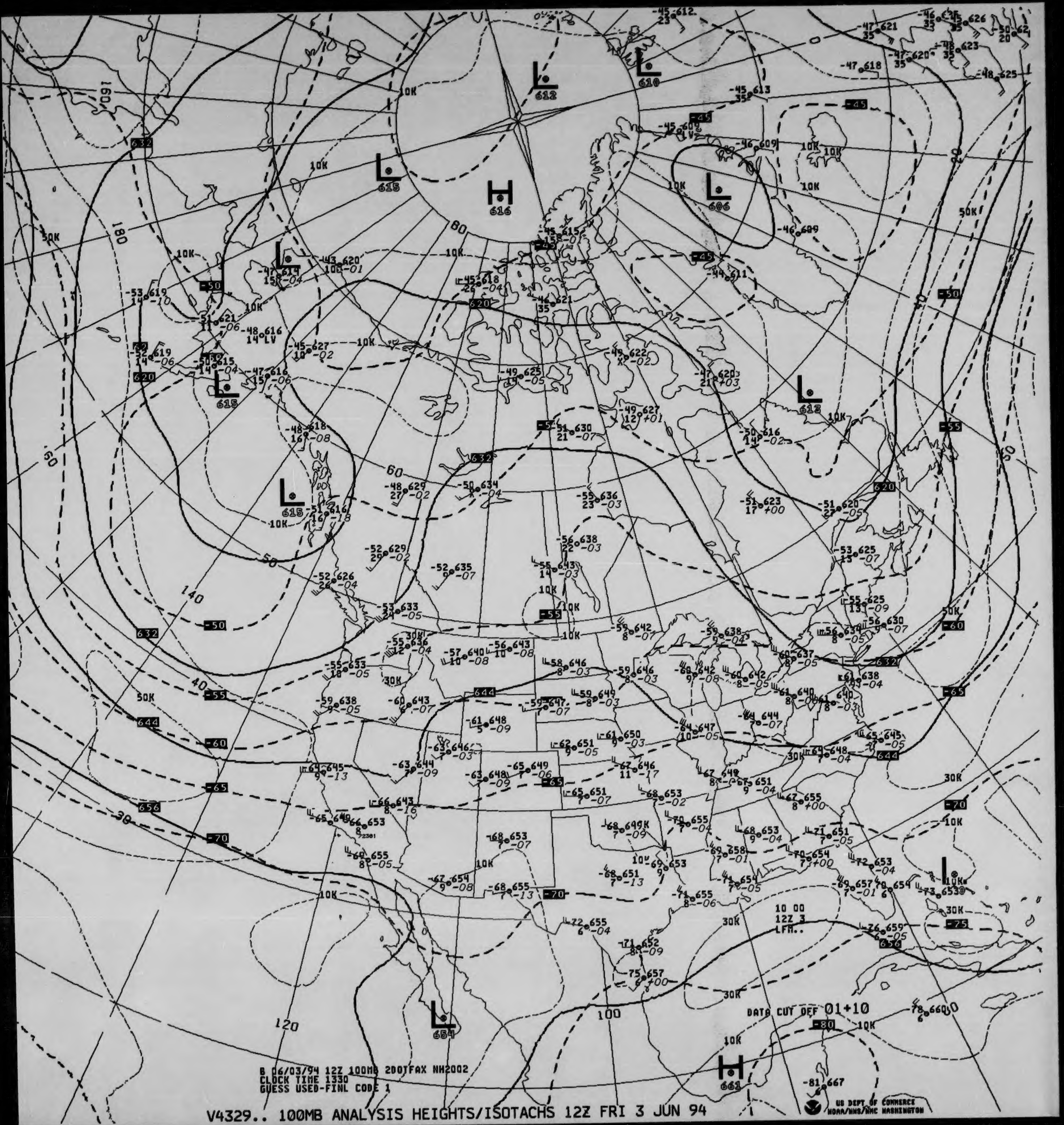
B 06/03/94 12Z 100MB 2001FAX NH2002
CLOCK TIME 1330
GUESS USED-FINL CODE 1
DATA CUT OFF 01+10
10 00
12Z 3
LFM..
US DEPT OF COMMERCE
NOAA/NWS/NMC WASHINGTON

V4329.. 100MB ANALYSIS HEIGHTS/ISOTACHS 12Z FRI 3 JUN 94

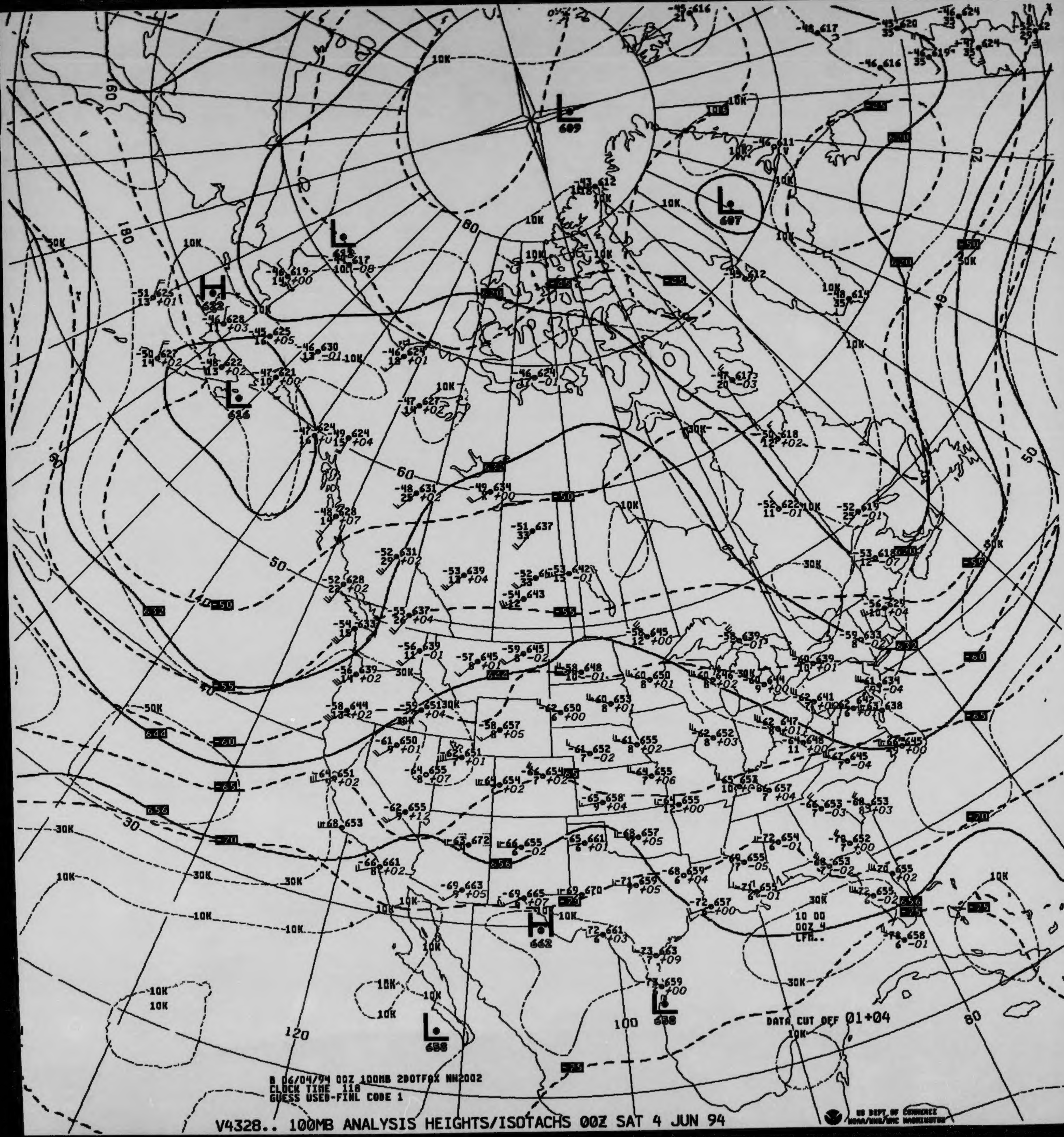
B 06/04/94 00Z 100MB 2D0TFAX NH2002
CLOCK TIME 118
GUESS USED-FINL CODE 1
DATA CUT OFF 01+04
10 00
00Z 4
LFM..
L 609
L 607
L 613
H 632
L 616
H 662
L 658
L 658
US DEPT OF COMMERCE
NOAA/NWS/NMC WASHINGTON

V4328.. 100MB ANALYSIS HEIGHTS/ISOTACHS 00Z SAT 4 JUN 94

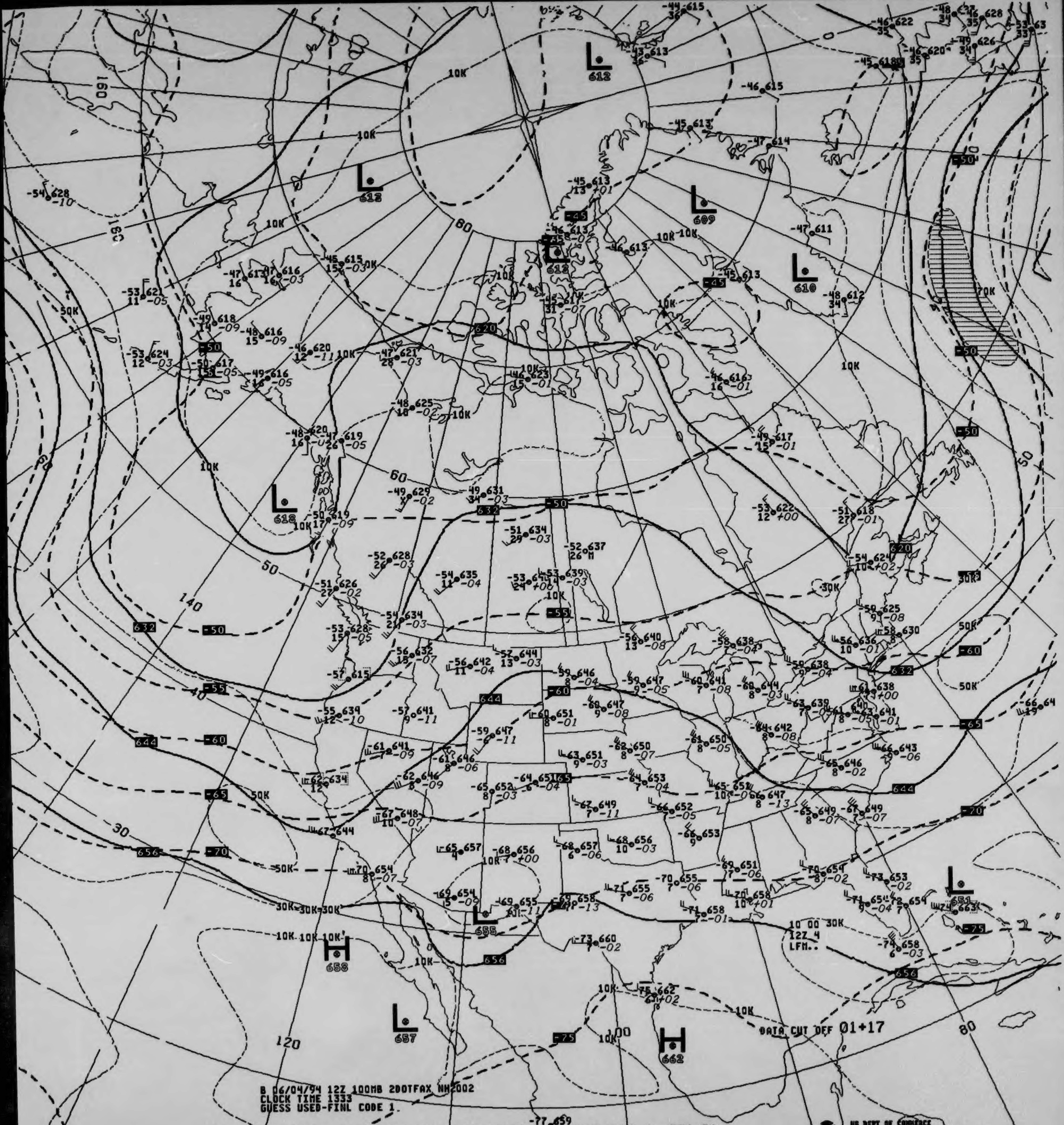
L 612
L 612
L 609
L 612
L 610
L 618
L 655
L 657
L 651
H 658
H 662
620
632
644
656
-45
-50
-55
-60
-65
-70
-75
10K
30K
50K
70K
160
180
140
120
100
80
60
50
40
30
10 00 30K
12Z 4
LFM..
DATA CUT OFF 01+17

B 06/04/94 12Z 100MB 2DOTFAX NH2002
CLOCK TIME 1333
GUESS USED-FINL CODE 1.

V4329.. 100MB ANALYSIS HEIGHTS/ISOTACHS 12Z SAT 4 JUN 94

US DEPT OF COMMERCE
NOAA/NWS/NMC WASHINGTON

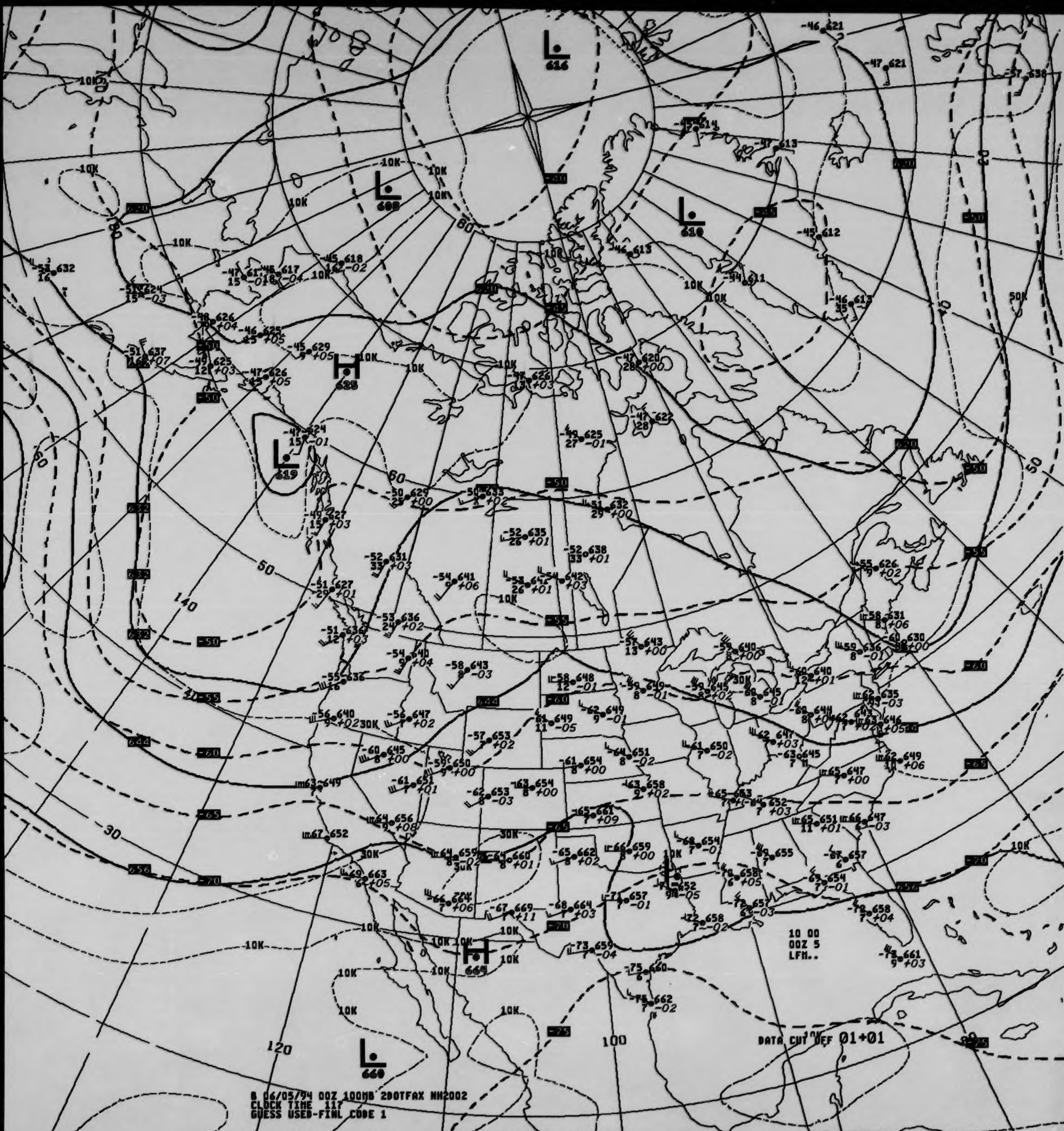
L 616
L 608
L 610
L 619
L 660
H 628
H 665
10K
30K
50K
140
120
100
60
50
40
30
20
-50
-55
-60
-65
-70
-75
620
632
644
656

8 06/05/94 00Z 100MB 2DOTFAX NH2002
CLOCK TIME 117
GUESS USED-FINL CODE 1

10 00
00Z 5
LFM..

DATA CUT OFF 01+01

V4328.. 100MB ANALYSIS HEIGHTS/ISOTACHS 00Z SUN 5 JUN 94

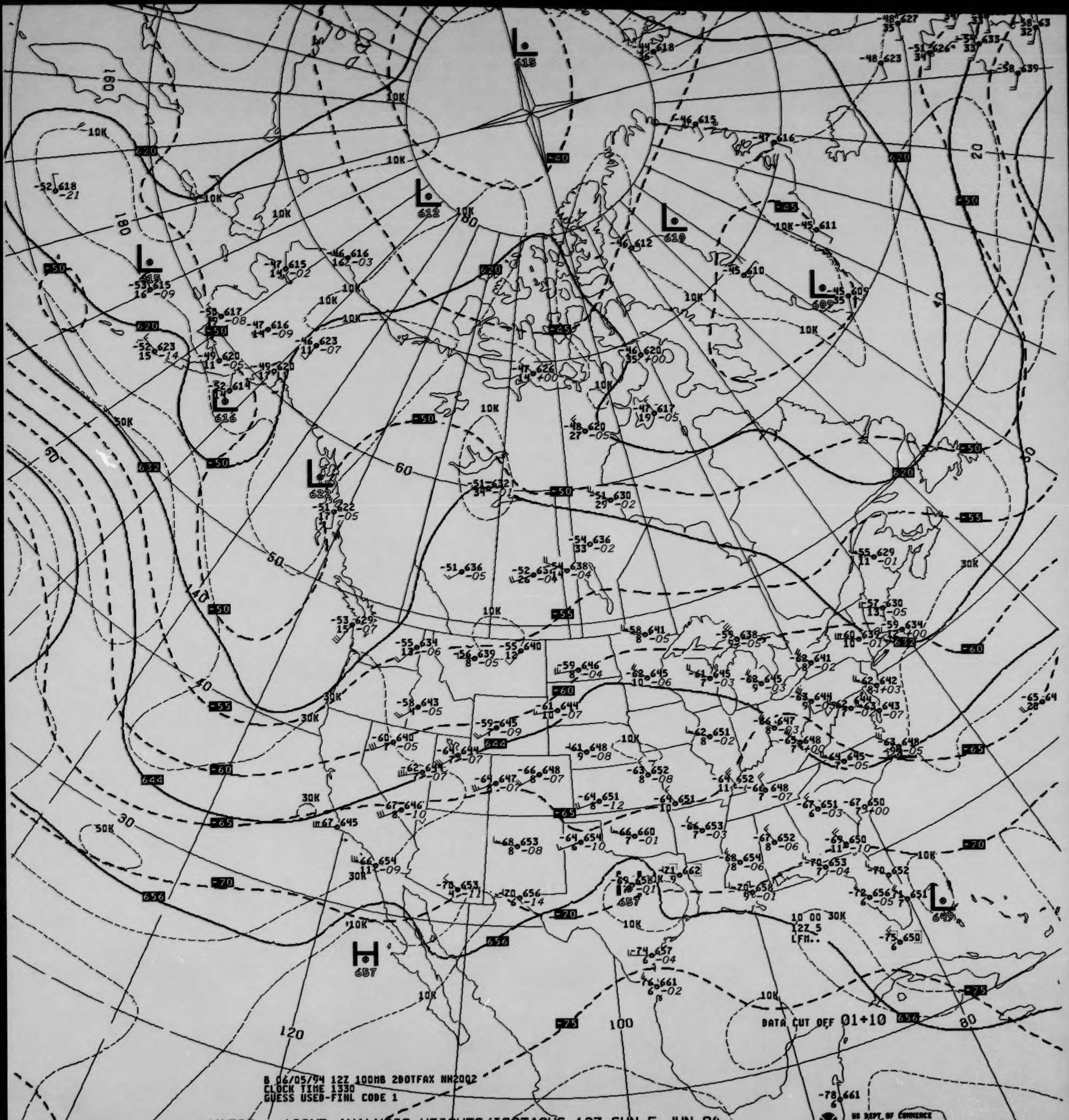
L 615
L 612
L 619
L 609
L 615
L 616
L 622
L 649
H 657
DATA CUT OFF 01+10
10 00 30K
12Z 5
LFM..
US DEPT OF COMMERCE
NOAA/NWS/NMC WASHINGTON

B 06/05/94 12Z 100MB 2DOTFAX NH2002
CLOCK TIME 1330
GUESS USED-FINL CODE 1

V4329.. 100MB ANALYSIS HEIGHTS/ISOTACHS 12Z SUN 5 JUN 94

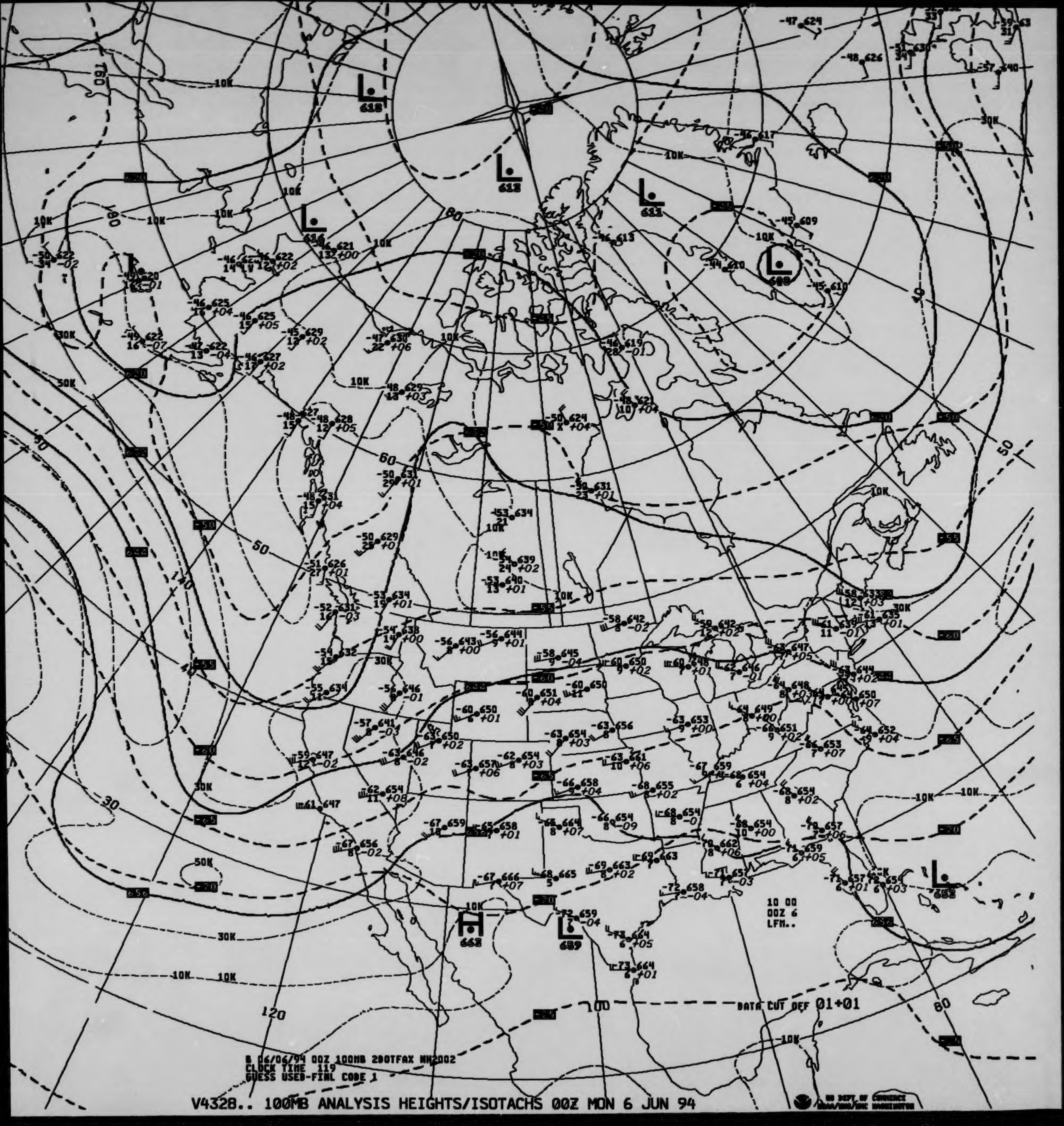
L
618
L
612
L
611
L
616
L
608
L
662
H
662
L
659
10K
30K
50K
DATA CUT OFF 01+01
10 00
00Z 6
LFM..
120
100
80
60
50
40
140
160
180
30
US DEPT OF COMMERCE
NOAA/NWS/NMC WASHINGTON

B 06/06/94 00Z 100MB 2D0TFAX NH2002
CLOCK TIME 119
GUESS USED-FINL CODE 1

V4328.. 100MB ANALYSIS HEIGHTS/ISOTACHS 00Z MON 6 JUN 94

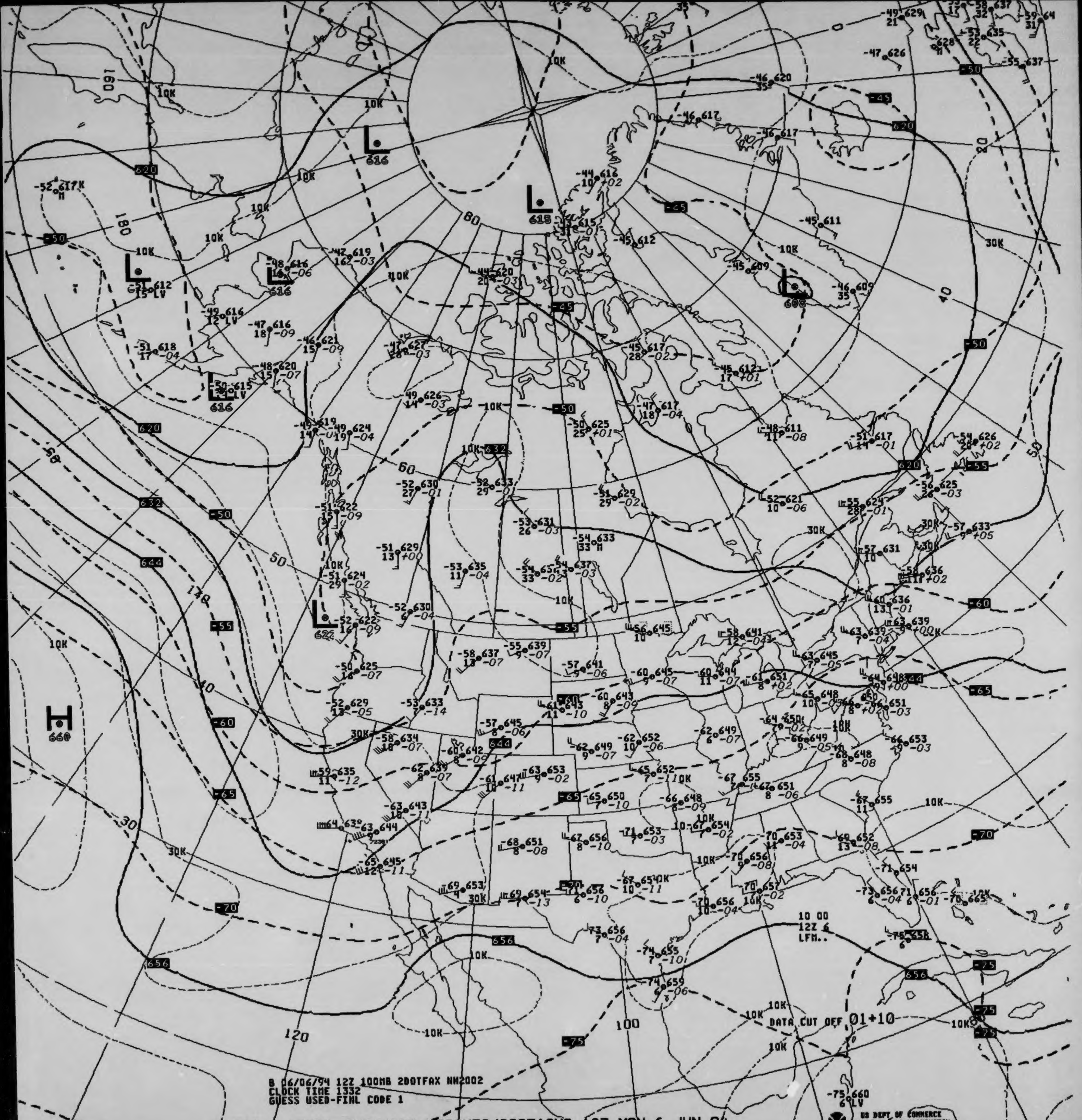

10 00
12Z 6
LFM..
DATA CUT OFF 01+10
616
618
608
660
622
616
620
632
644
656
-45
-50
-55
-60
-65
-70
-75
10K
30K

B 06/06/94 12Z 100MB 2DOTFAX NH2002
CLOCK TIME 1332
GUESS USED-FINL CODE 1

V4329.. 100MB ANALYSIS HEIGHTS/ISOTACHS 12Z MON 6 JUN 94

US DEPT OF COMMERCE
NOAA/NWS/NMC WASHINGTON

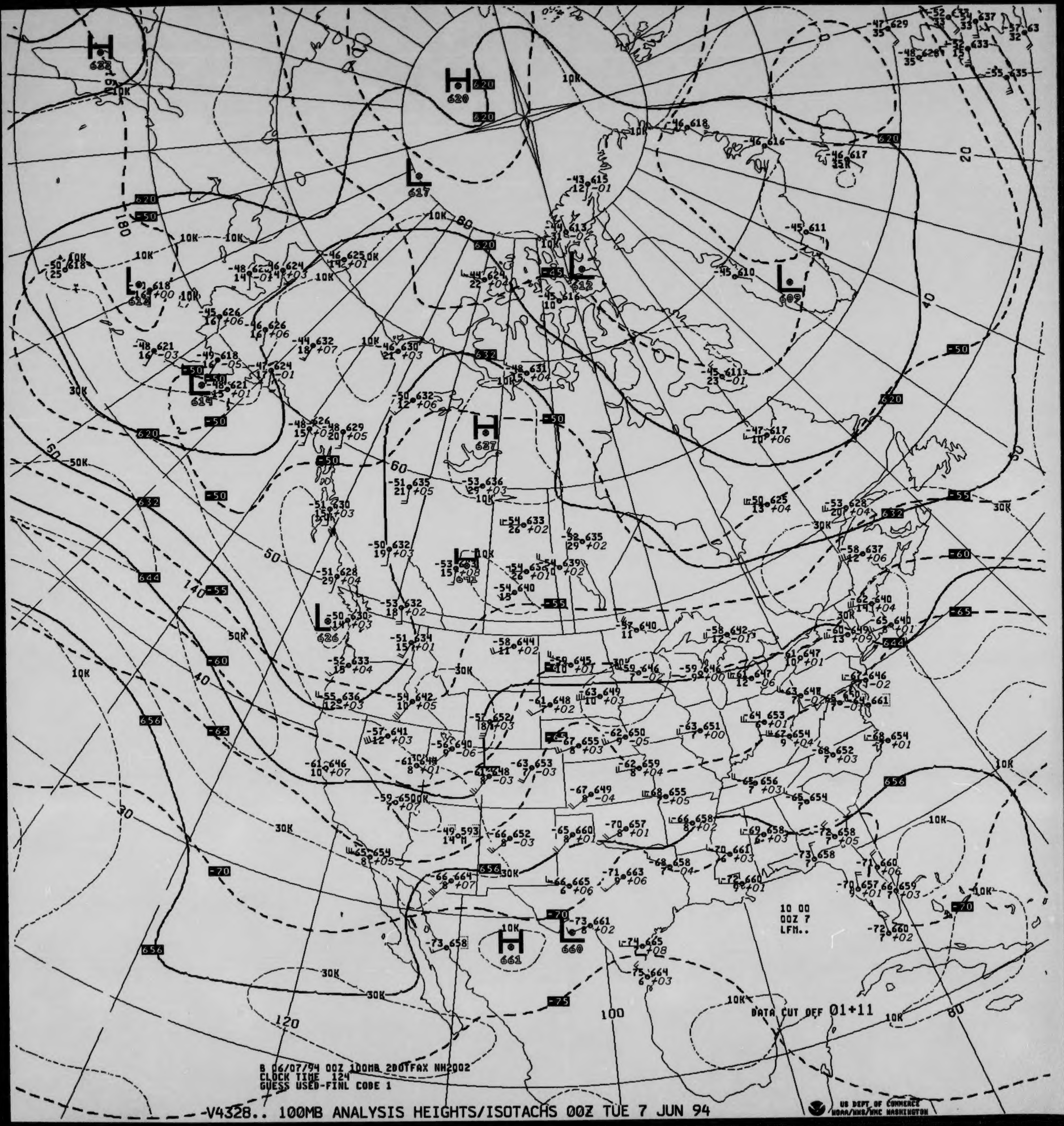
H 632
H 620
L 617
L 614
L 614
L 612
L 609
H 637
L 641
L 626
H 661
L 660
10 00
00Z 7
LFM..
DATA CUT OFF 01+11
180
140
120
100
80
60
50
40
30
20

B 06/07/94 00Z 100MB 2DOTFAX NH2002
CLOCK TIME 124
GUESS USED-FINL CODE 1

-V4328.. 100MB ANALYSIS HEIGHTS/ISOTACHS 00Z TUE 7 JUN 94

US DEPT OF COMMERCE
NOAA/NWS/NMC WASHINGTON

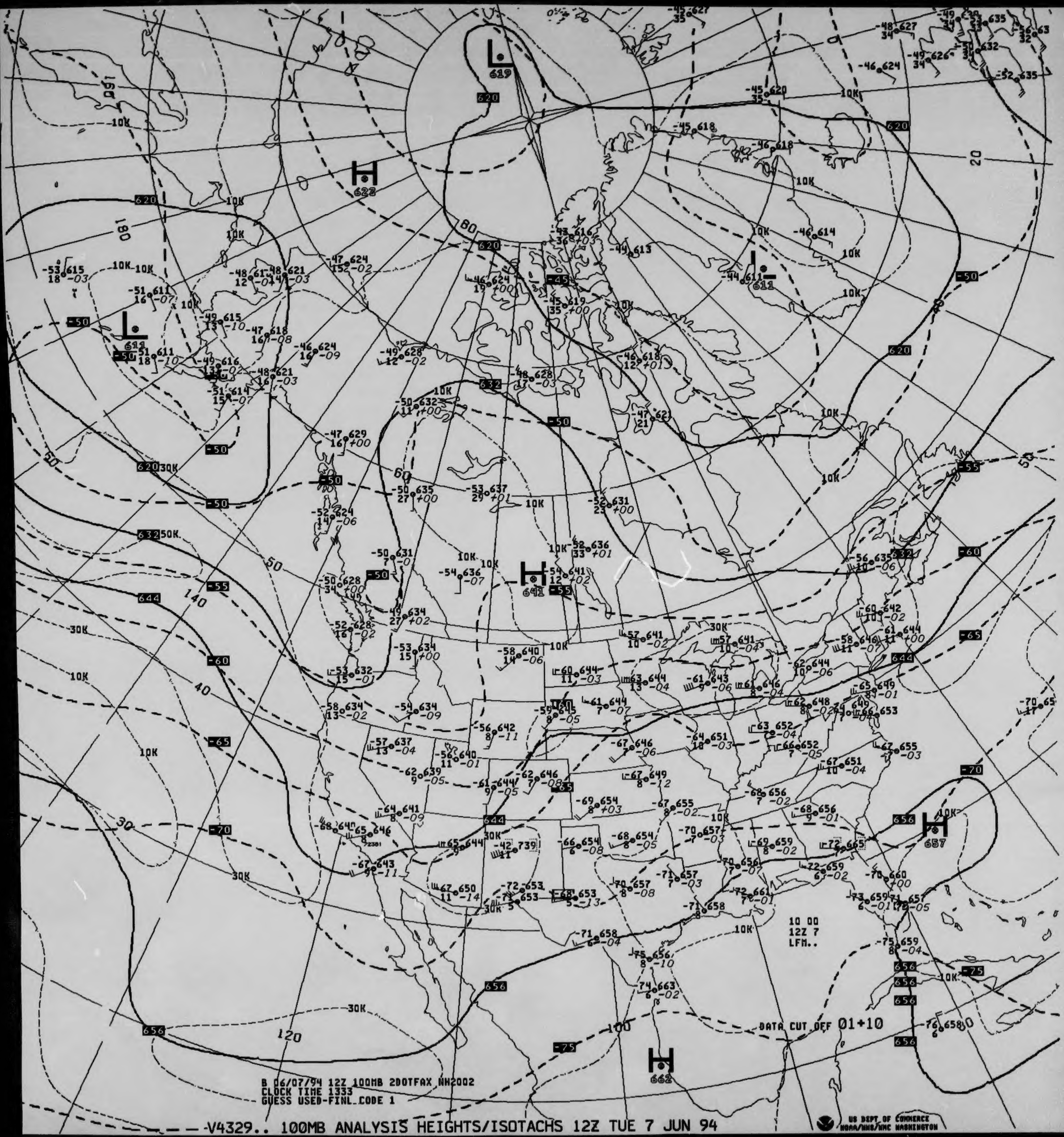
L
619
620
H
623
L
611
L
611
H
641
H
657
H
662
620
632
644
656
-45
-50
-55
-60
-65
-70
-75
10K
30K
50K
20
30
40
50
60
80
100
120
140
160
180
10 00
12Z 7
LFM..
DATA CUT OFF 01+10
B 06/07/94 12Z 100MB 2DOTFAX NH2002
CLOCK TIME 1333
GUESS USED-FINL CODE 1
US DEPT OF COMMERCE
NOAA/NWS/NMC WASHINGTON

-V4329.. 100MB ANALYSIS HEIGHTS/ISOTACHS 12Z TUE 7 JUN 94

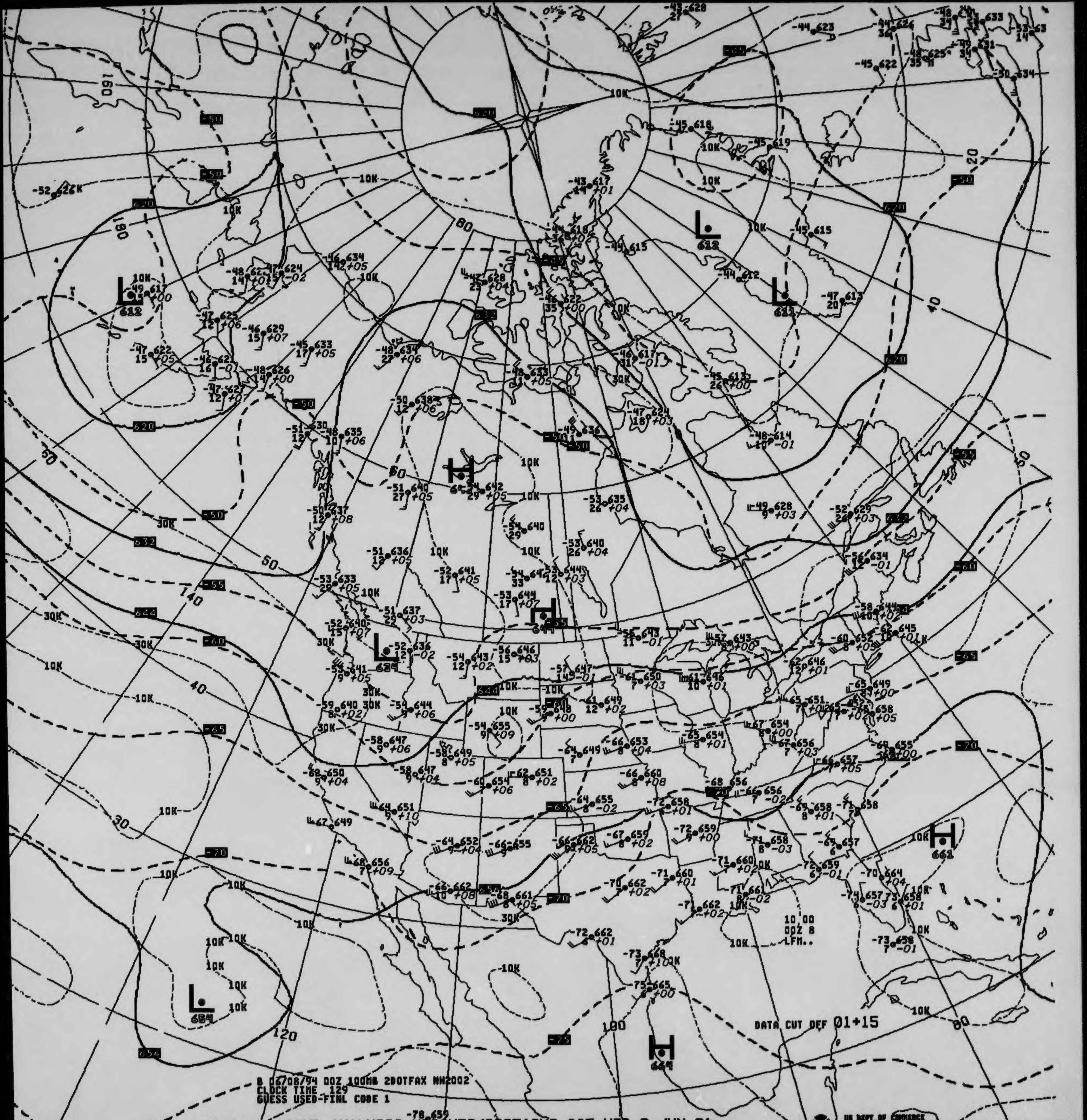

B 06/08/94 00Z 100MB 2DOTFAX NH2002
CLOCK TIME 129
GUESS USED-FINL CODE 1
DATA CUT OFF 01+15
10 00
00Z 8
LFM..
US DEPT OF COMMERCE
NOAA/NWS/NMC WASHINGTON
H
661
H
664
H
H
L
612
L
612
L
612
L
624
L
654
620
632
644
656
-50
-55
-60
-65
-70
-75
10K
30K
20
30
40
50
60
80
100
120
140
160
180

V4328.. 100MB ANALYSIS HEIGHTS/ISOTACHS 00Z WED 8 JUN 94

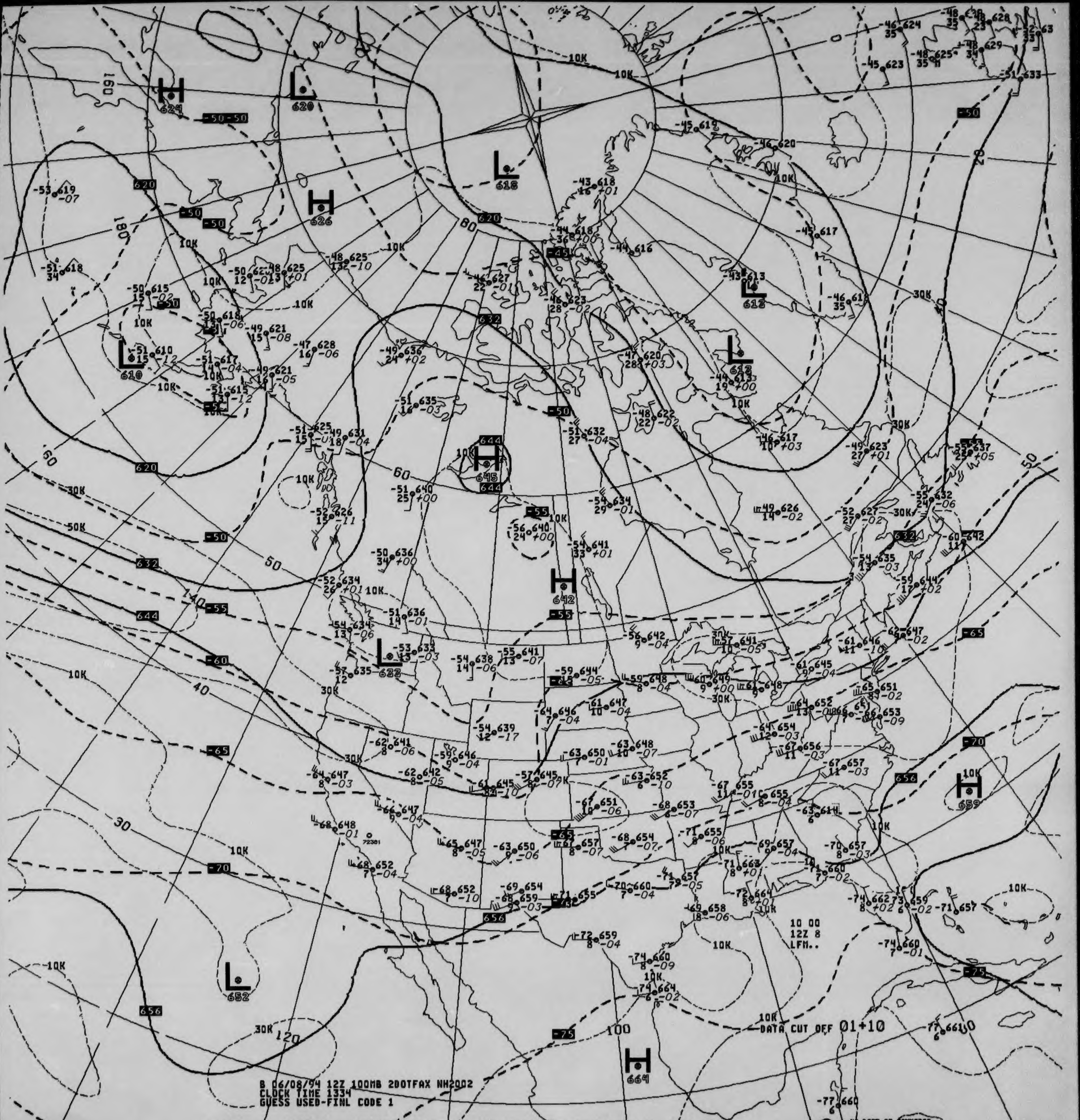
H 624
L 620
H 626
L 618
L 610
L 613
L 612
H 645
H 642
L 632
H 659
L 652
H 664
620
632
644
656
-50
-55
-60
-65
-70
-75
10K
30K
50K
60
50
40
30
140
120
100
160
180
10 00
12Z 8
LFM..
DATA CUT OFF 01+10
B 06/08/94 12Z 100MB 2DOTFAX NH2002
CLOCK TIME 1334
GUESS USED-FINL CODE 1
US DEPT OF COMMERCE
NOAA/NWS/NMC WASHINGTON

V4329.. 100MB ANALYSIS HEIGHTS/ISOTACHS 12Z WED 8 JUN 94

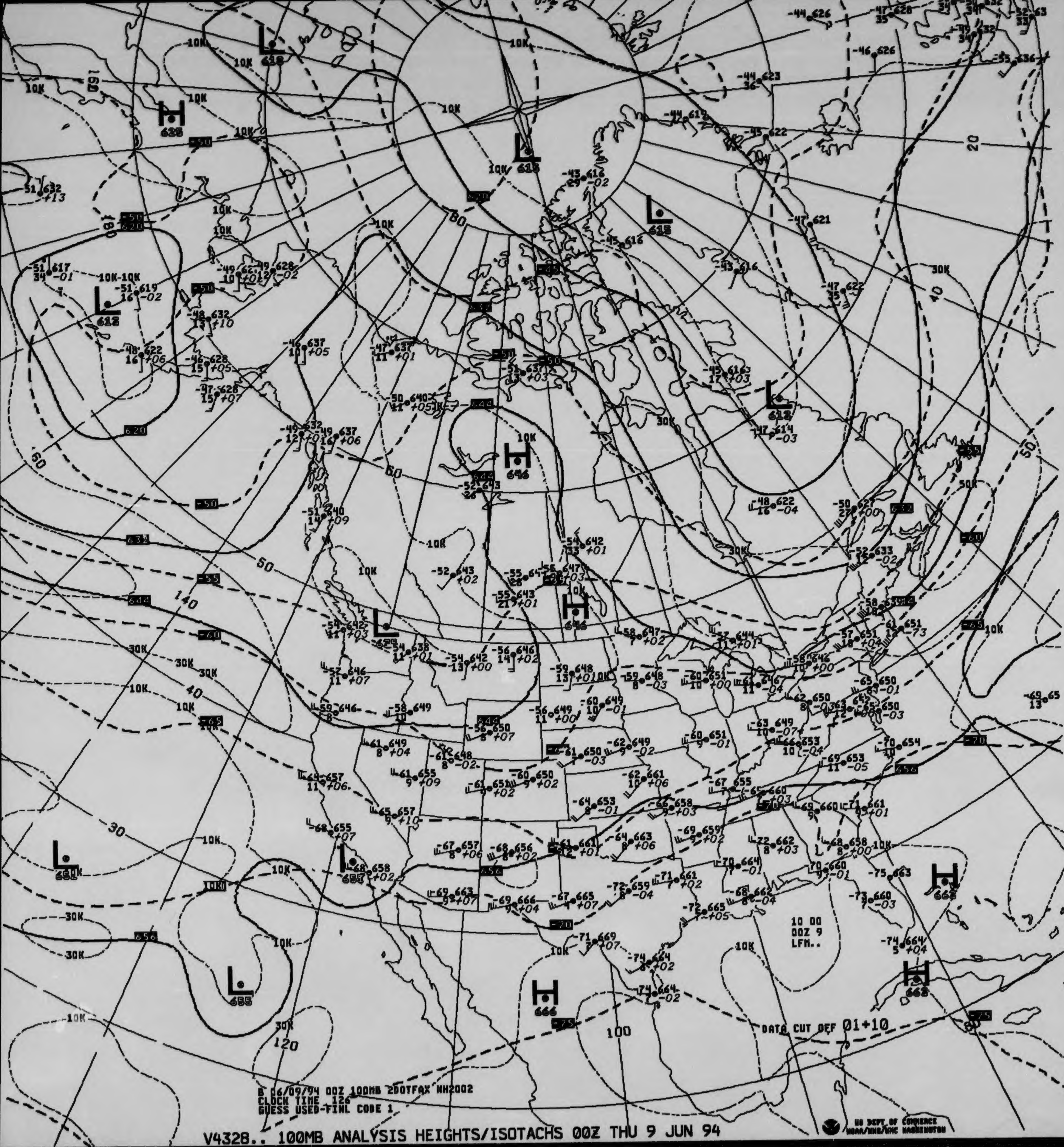

L 618
H 628
L 615
L 615
L 612
L 613
H 646
H 646
L 625
L 656
L 655
L 655
H 666
H 663
H 663
10K
30K
50K
20
40
50
60
80
100
120
140
180
-50
-55
-60
-65
-70
-75
620
632
644
656
10 00
00Z 9
LFM..
DATA CUT OFF 01+10

B 06/09/94 00Z 100MB 200TFAX NH2002
CLOCK TIME 126
GUESS USED-FINL CODE 1

V4328.. 100MB ANALYSIS HEIGHTS/ISOTACHS 00Z THU 9 JUN 94

US DEPT OF COMMERCE
NOAA/NWS/NMC WASHINGTON

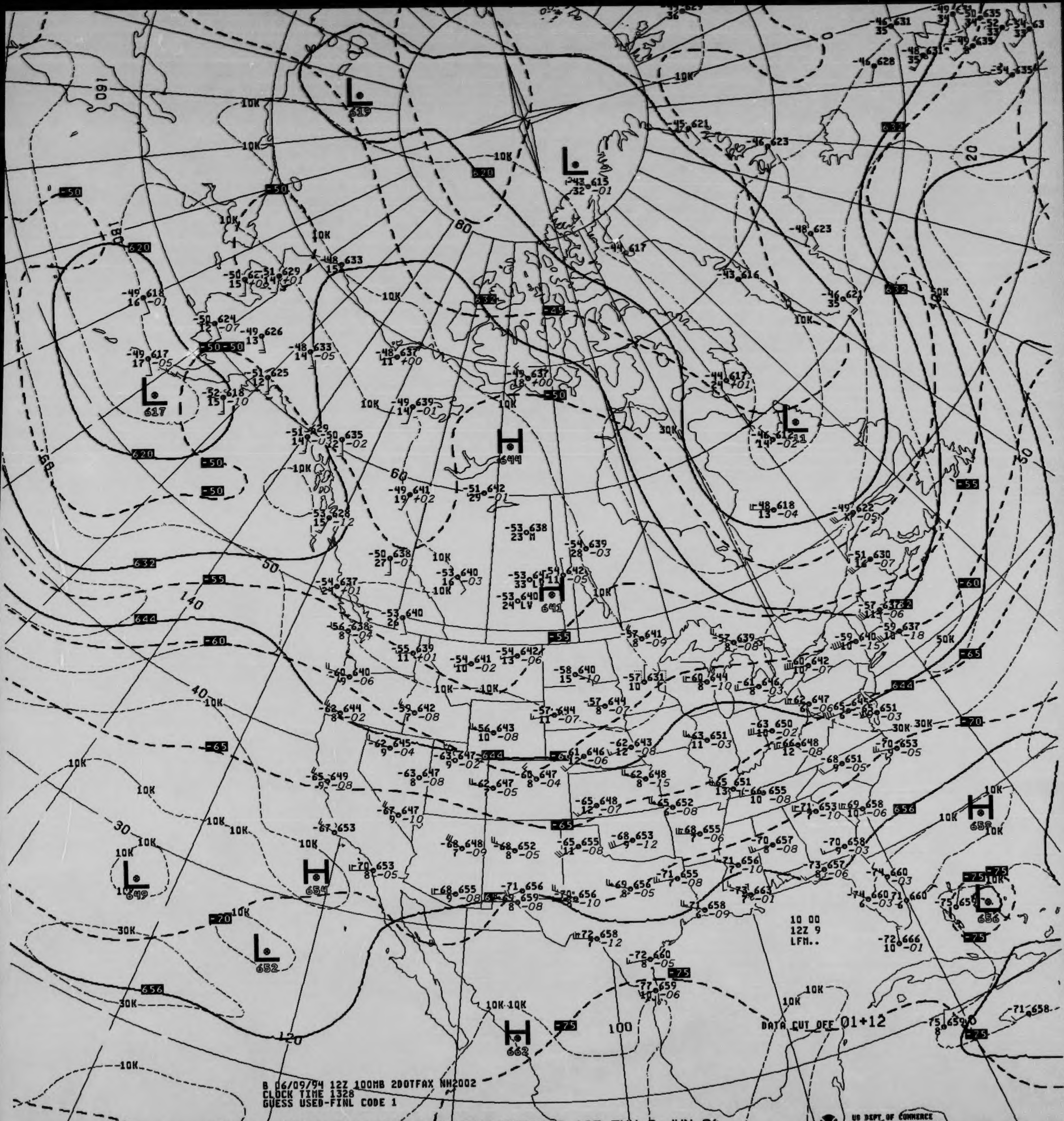

10 00
12Z 9
LFM..
DATA CUT OFF 01+12
H 644
H 641
H 654
H 662
H 656
L 619
L 617
L 649
L 652
L 656
10K
30K
50K

B 06/09/94 12Z 100MB 2DOTFAX NH2002
CLOCK TIME 1328
GUESS USED-FINL CODE 1

V4329.. 100MB ANALYSIS HEIGHTS/ISOTACHS 12Z THU 9 JUN 94

US DEPT OF COMMERCE
NOAA/NWS/NMC WASHINGTON

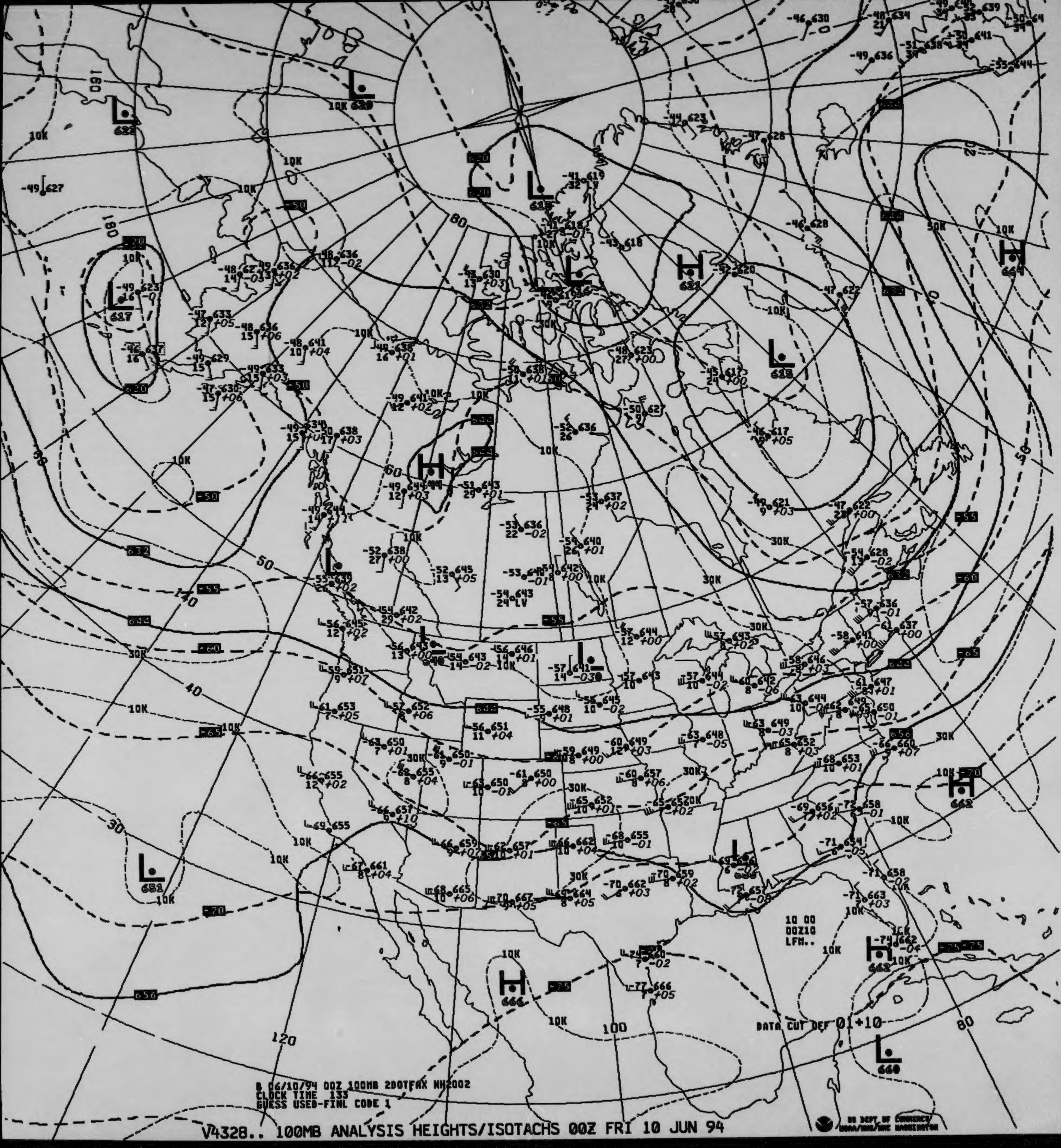
B 06/10/94 00Z 100MB 200TFAX NH2002
CLOCK TIME 133
GUESS USED-FINL CODE 1
DATA CUT OFF 01+10
10 00
00Z10
LFM..
US DEPT OF COMMERCE
NOAA/NWS/NMC WASHINGTON
L
H
10K
30K
-50
-55
-60
-65
-70
-75
160
180
140
120
100
80
60
50
40
30
632
644
656
620
617
616
618
621
631
664
662
666
660
651

V4328.. 100MB ANALYSIS HEIGHTS/ISOTACHS 00Z FRI 10 JUN 94

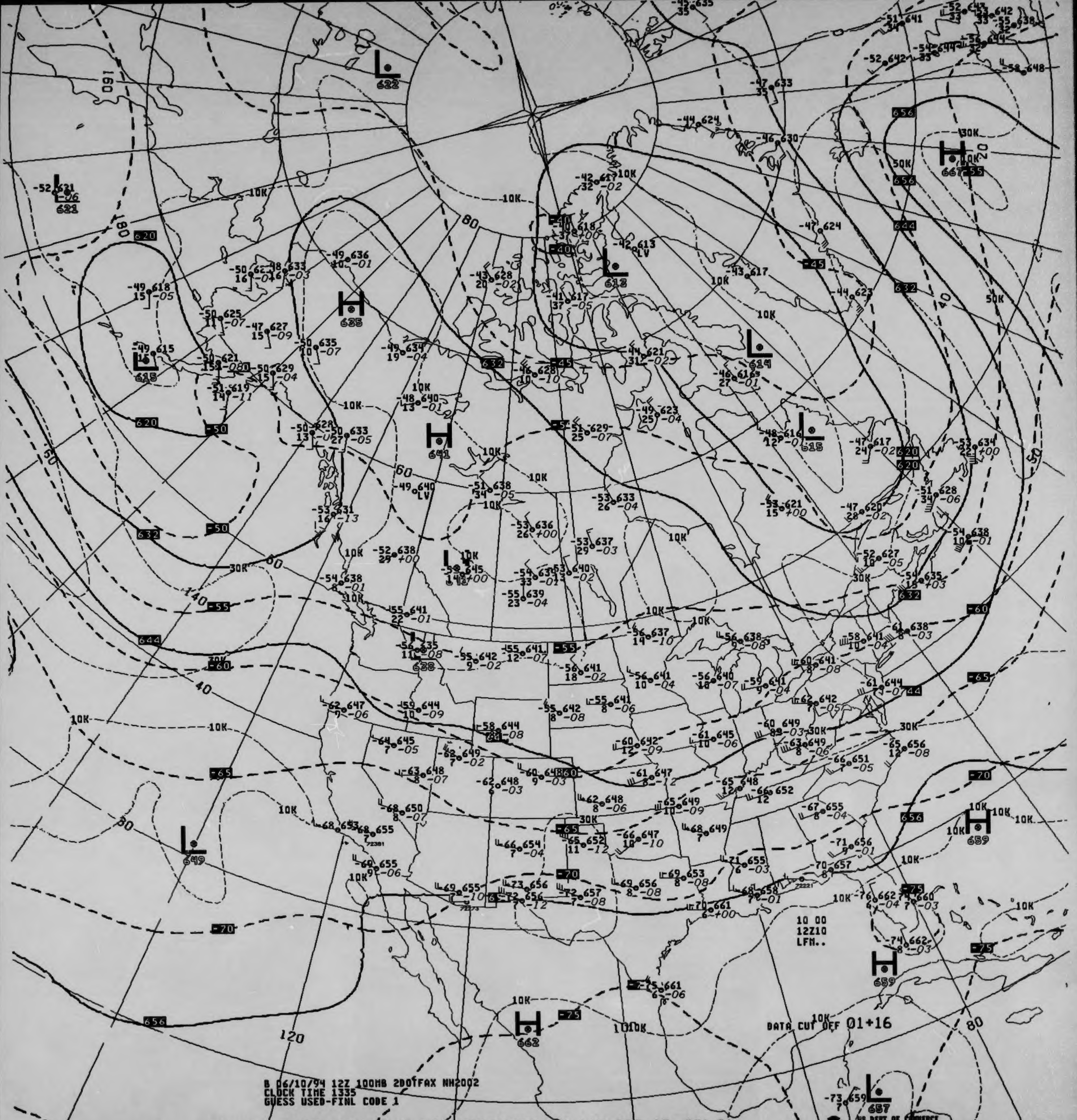
L 622
L 621
L 615
H 635
H 641
L 612
L 614
L 615
H 667
L 649
H 659
H 659
H 662
L 657
10 00
12Z10
LFM..
DATA CUT OFF 01+16
US DEPT OF COMMERCE
NOAA/NWS/NMC WASHINGTON

B 06/10/94 12Z 100MB 2DOTFAX NH2002
CLOCK TIME 1335
GUESS USED-FINL CODE 1

V4329.. 100MB ANALYSIS HEIGHTS/ISOTACHS 12Z FRI 10 JUN 94

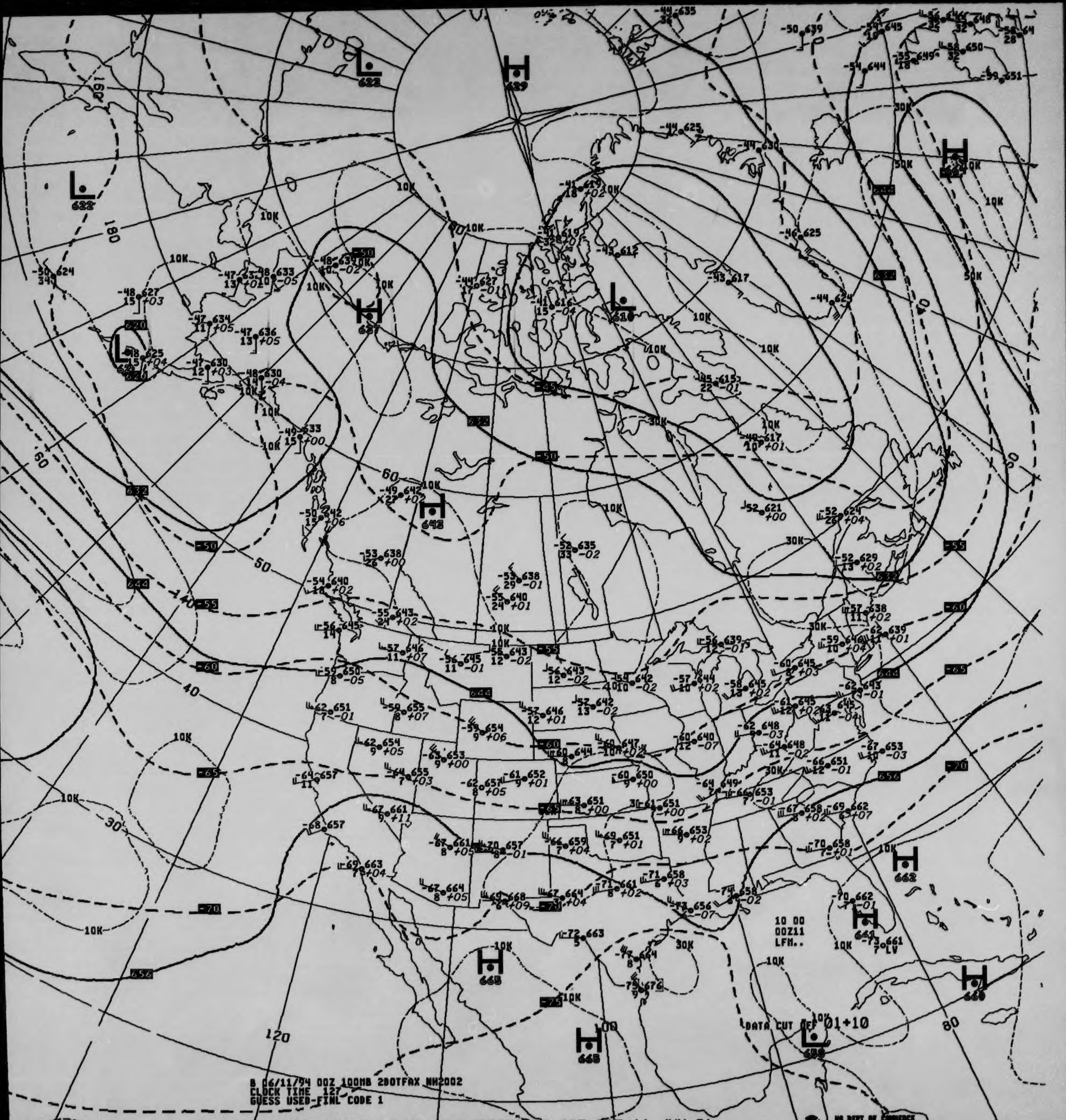

H 629
L 622
L 622
H 627
L 610
H 642
H 662
H 665
H 665
H 660
L 658
10 00
00Z11
LFM..
DATA CUT OFF 01+10
10K
30K
50K
180
160
120
100
80
60
50
40
30
US DEPT OF COMMERCE
NOAA/NWS/NMC WASHINGTON

B 06/11/94 00Z 100MB 2DOTFAX NH2002
CLOCK TIME 127
GUESS USED-FINL CODE 1

V4328.. 100MB ANALYSIS HEIGHTS/ISOTACHS 00Z SAT 11 JUN 94

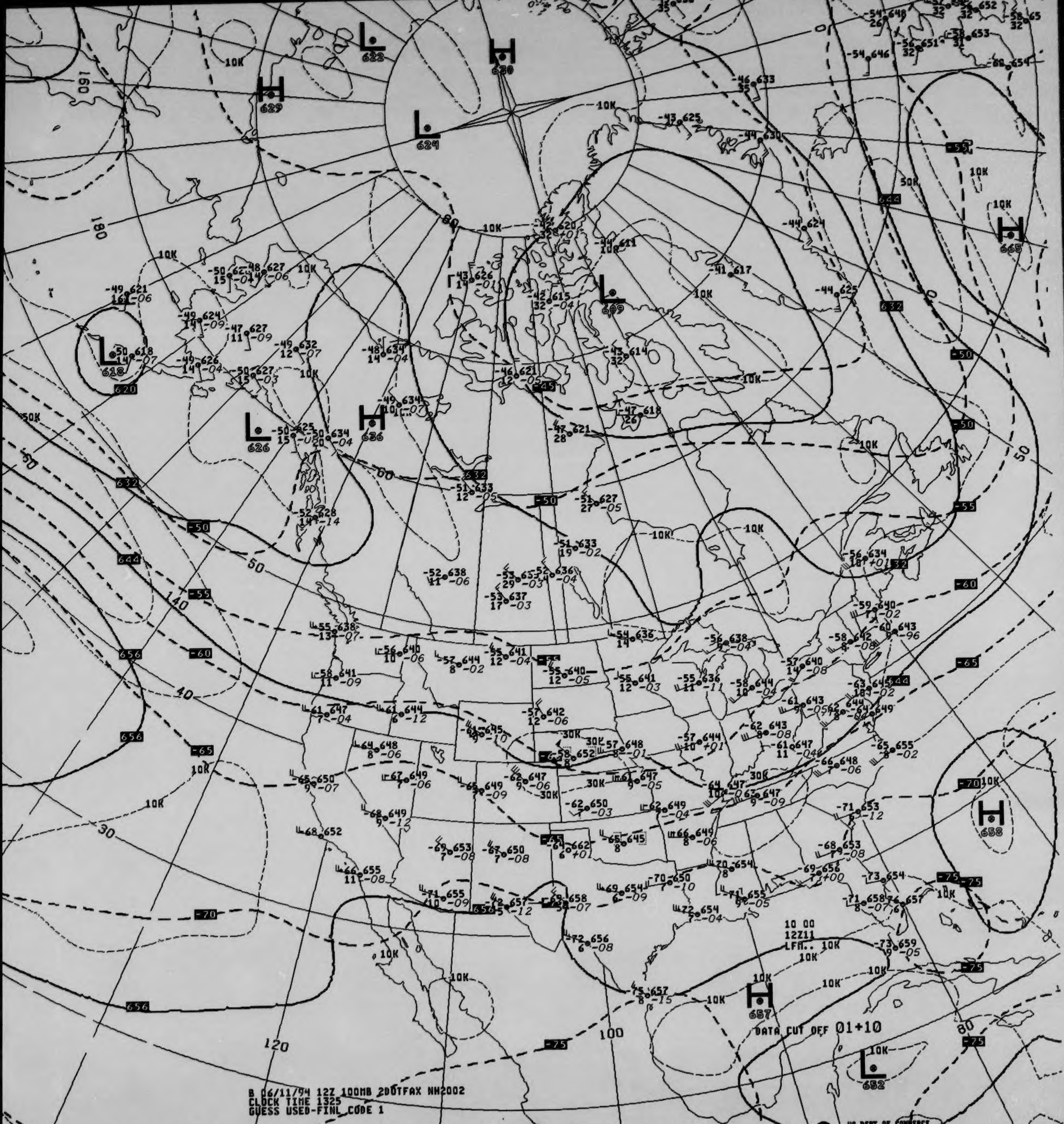
H
630
L
622
H
629
L
624
L
618
620
L
626
H
636
L
609
H
665
H
658
H
657
L
652
632
644
656
-50
-55
-60
-65
-70
-75
-45
10K
30K
50K
180
160
140
120
100
80
50
40
30
0
10 00
12Z11
LFM.. 10K

B 06/11/94 12Z 100MB 2DOTFAX NH2002
CLOCK TIME 1325
GUESS USED-FINL CODE 1

DATA CUT OFF 01+10

US DEPT OF COMMERCE
NOAA/NWS/NMC WASHINGTON

V4329.. 100MB ANALYSIS HEIGHTS/ISOTACHS 12Z SAT 11 JUN 94

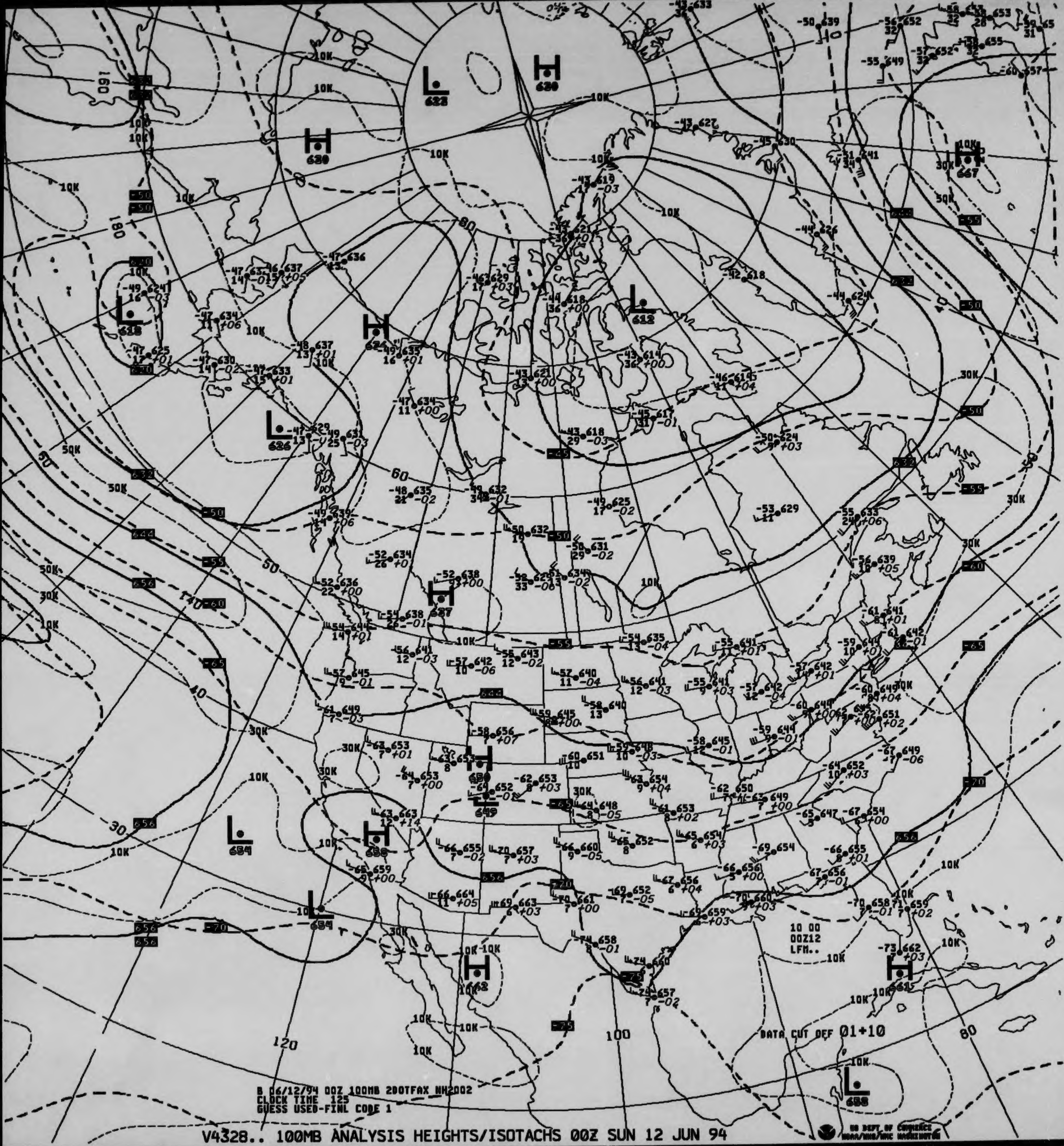

B 06/12/94 00Z 100MB 2DOTFAX NH2002
CLOCK TIME 125
GUESS USED-FINL CODE 1
DATA CUT OFF 01+10
10 00
00Z12
LFM..
US DEPT OF COMMERCE
NOAA/NWS/NMC WASHINGTON
H
L
10K
30K
50K
40
50
60
80
100
120
140
180

V4328.. 100MB ANALYSIS HEIGHTS/ISOTACHS 00Z SUN 12 JUN 94

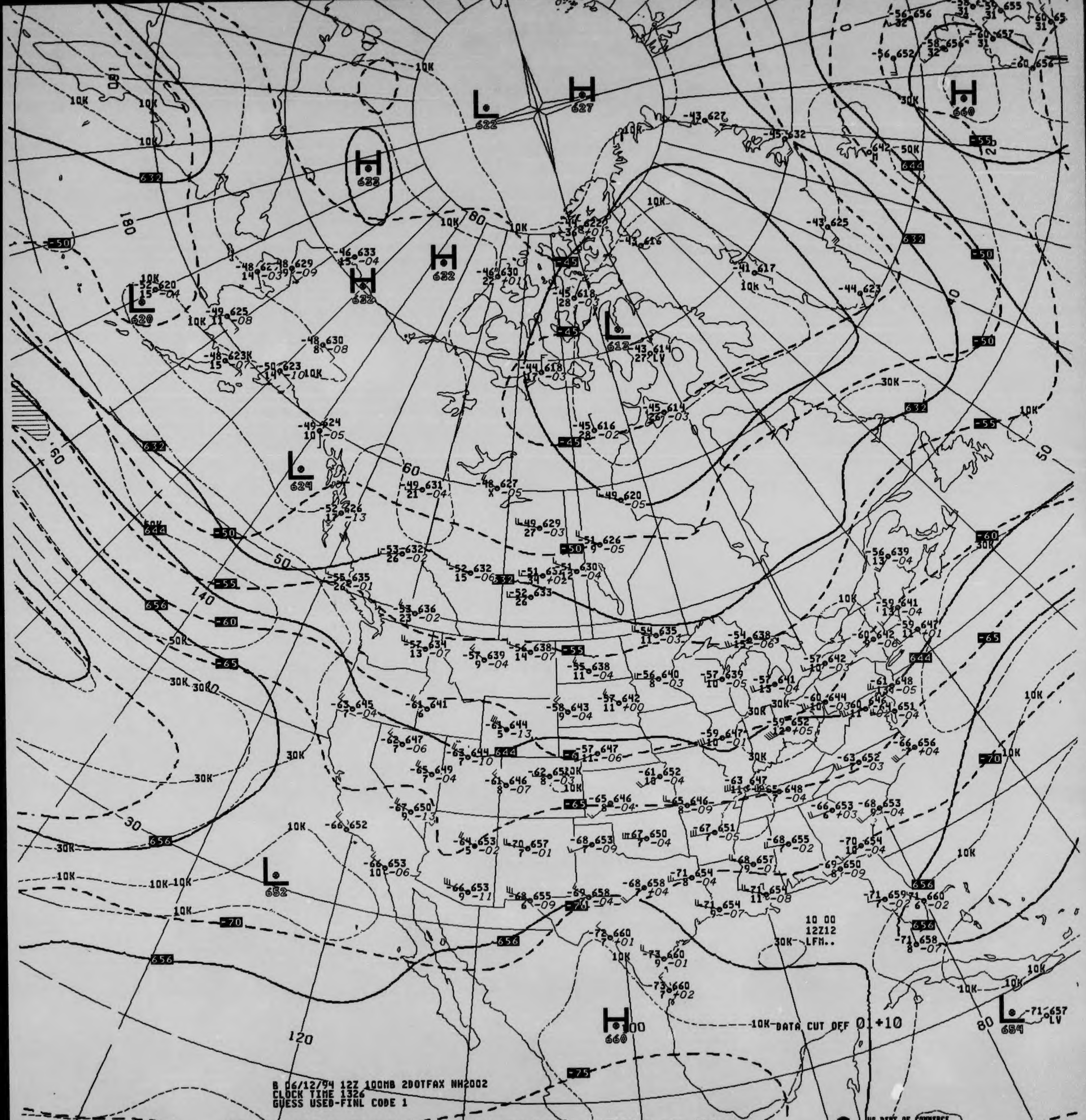
H 627
L 622
H 622
H 632
H 632
L 620
L 612
L 624
H 660
L 652
H 660
L 654
632
644
656
-45
-50
-55
-60
-65
-70
-75
10K
30K
50K
50
60
80
140
120
180
-71 657 LV

B 06/12/94 12Z 100MB 2DOTFAX NH2002
CLOCK TIME 1326
GUESS USED-FINL CODE 1

10 00
12Z12
LFM..

DATA CUT OFF 01+10

V4329.. 100MB ANALYSIS HEIGHTS/ISOTACHS 12Z SUN 12 JUN 94

US DEPT OF COMMERCE
NOAA/NWS/NMC WASHINGTON

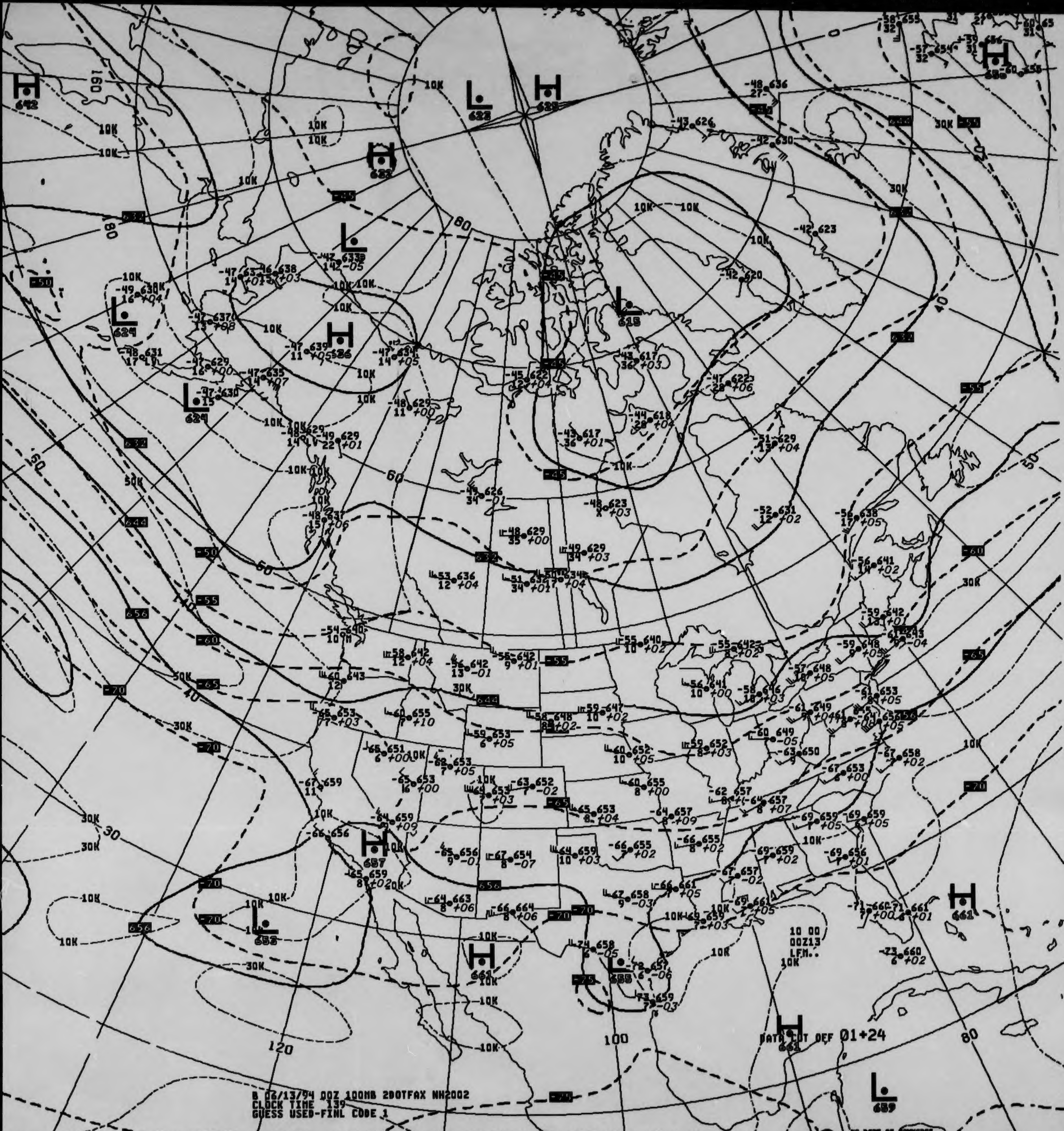
10 00
00Z13
LFM..
DATA CUT OFF 01+24
160
180
120
100
80
80
60
60
50
50
40
40
30
H
642
L
628
H
629
H
622
L
629
H
636
L
629
L
618
H
657
L
652
H
661
L
655
H
661
L
659
H
661
H
650

B 06/13/94 00Z 100MB 2DOTFAX NH2002
CLOCK TIME 139
GUESS USED-FINL CODE 1

V4328.. 100MB ANALYSIS HEIGHTS/ISOTACHS 00Z MON 13 JUN 94

US DEPT OF COMMERCE
NOAA/NWS/NMC WASHINGTON

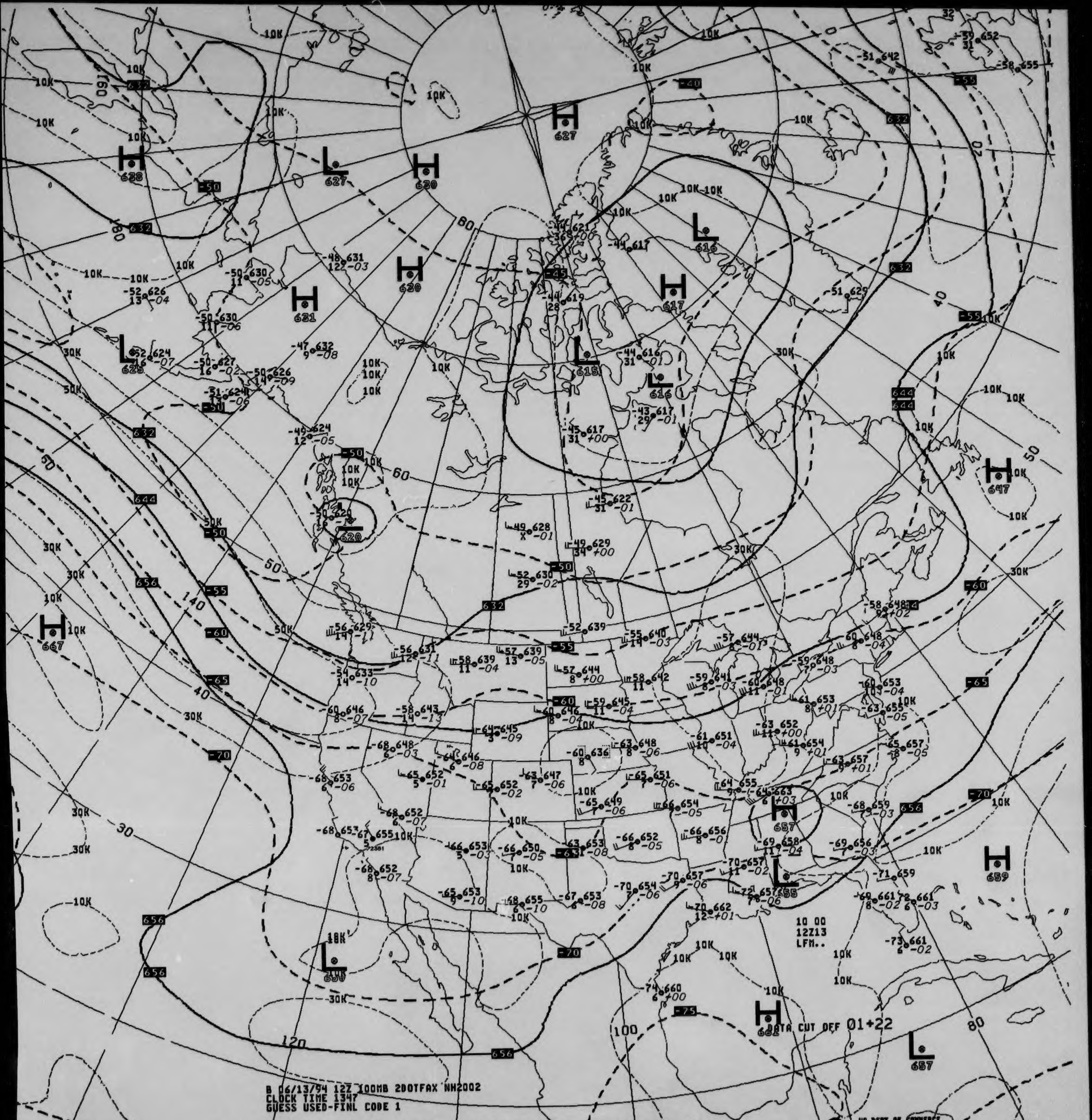
DATA CUT OFF 01+22
10 00
12Z13
LFM..
B 06/13/94 12Z 100MB 2DOTFAX NH2002
CLOCK TIME 1347
GUESS USED-FINL CODE 1

V4329.. 100MB ANALYSIS HEIGHTS/ISOTACHS 12Z MON 13 JUN 94

US DEPT OF COMMERCE
NOAA/NWS/NMC WASHINGTON

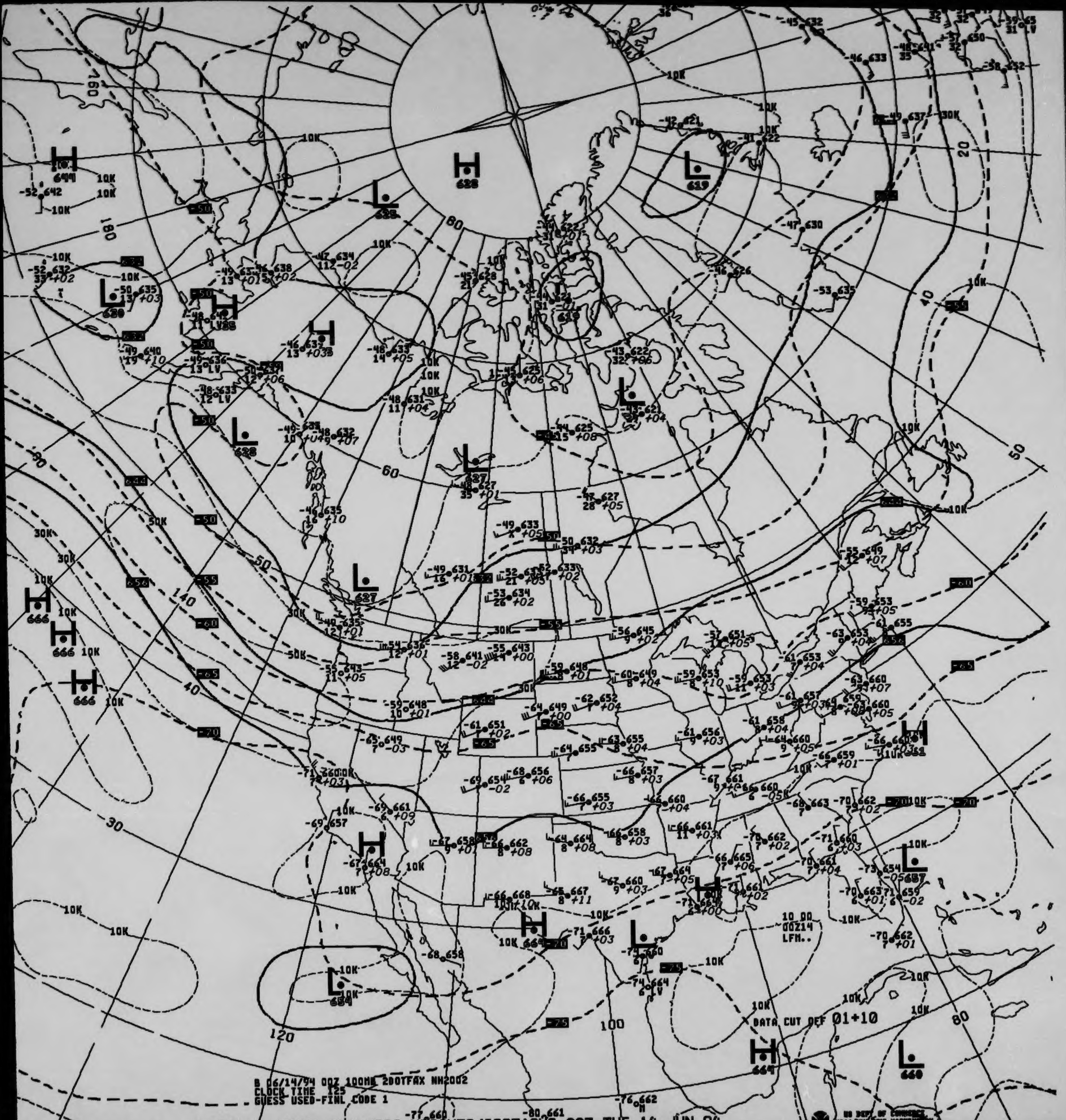
H 628
L 619
L 627
H 666
L 654
H 664
L 660
DATA CUT OFF 01+10
10 00
00Z14
LFM..

B 06/14/94 00Z 100MB 200TFAX NH2002
CLOCK TIME 125
GUESS USED-FINL CODE 1

V4328.. 100MB ANALYSIS HEIGHTS/ISOTACHS 00Z TUE 14 JUN 94

US DEPT OF COMMERCE
NOAA/NWS/NMC WASHINGTON

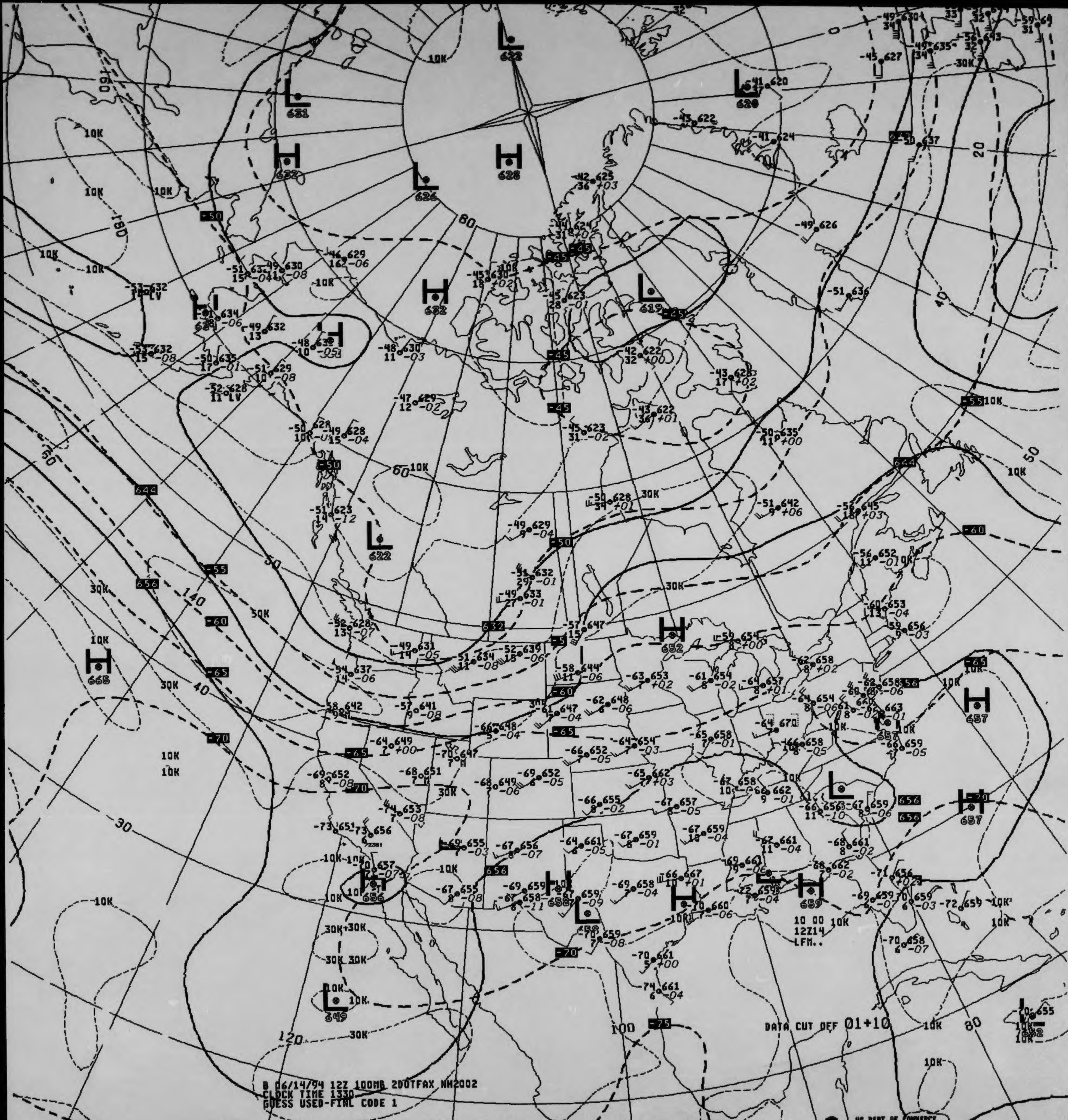

DATA CUT OFF 01+10
10 00
12Z14
LFM..

B 06/14/94 12Z 100MB 2DOTFAX NH2002
CLOCK TIME 1330
GUESS USED-FINL CODE 1

V4329.. 100MB ANALYSIS HEIGHTS/ISOTACHS 12Z TUE 14 JUN 94

US DEPT OF COMMERCE
NOAA/NWS/NMC WASHINGTON

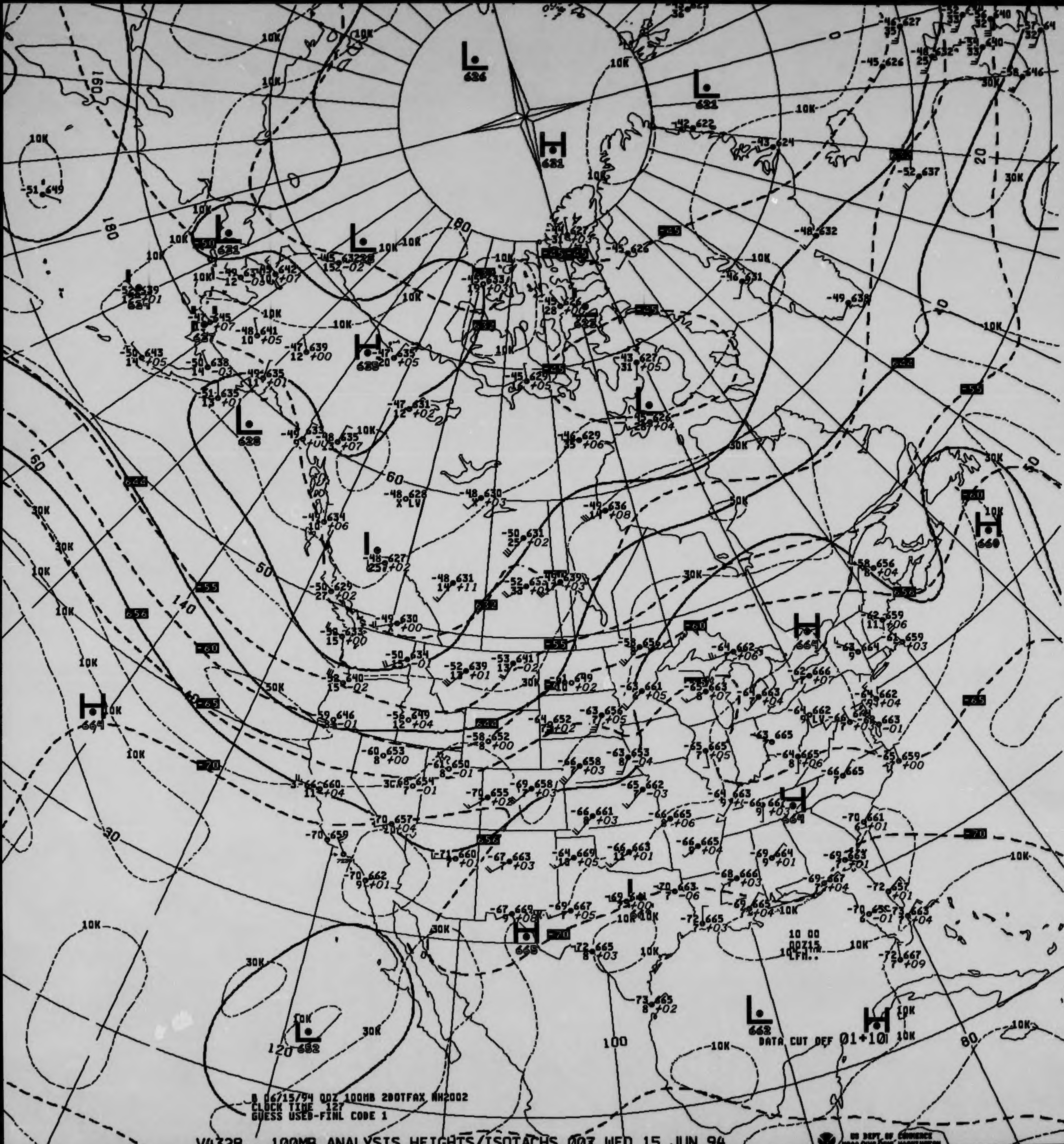
L 626
L 621
H 631
L 631
L 628
H 639
L 628
H 660
H 664
H 664
H 665
L 662
L 652
H
DATA CUT OFF 01+10
10 00
00Z15
LFM..
10K
30K
50K
180
160
140
120
100
80
60
50
40
30
20
8 06/15/94 00Z 100MB 2DOTFAX NH2002
CLOCK TIME 127
GUESS USED-FINL CODE 1
US DEPT OF COMMERCE
NOAA/NWS/NMC WASHINGTON

V4328.. 100MB ANALYSIS HEIGHTS/ISOTACHS 00Z WED 15 JUN 94

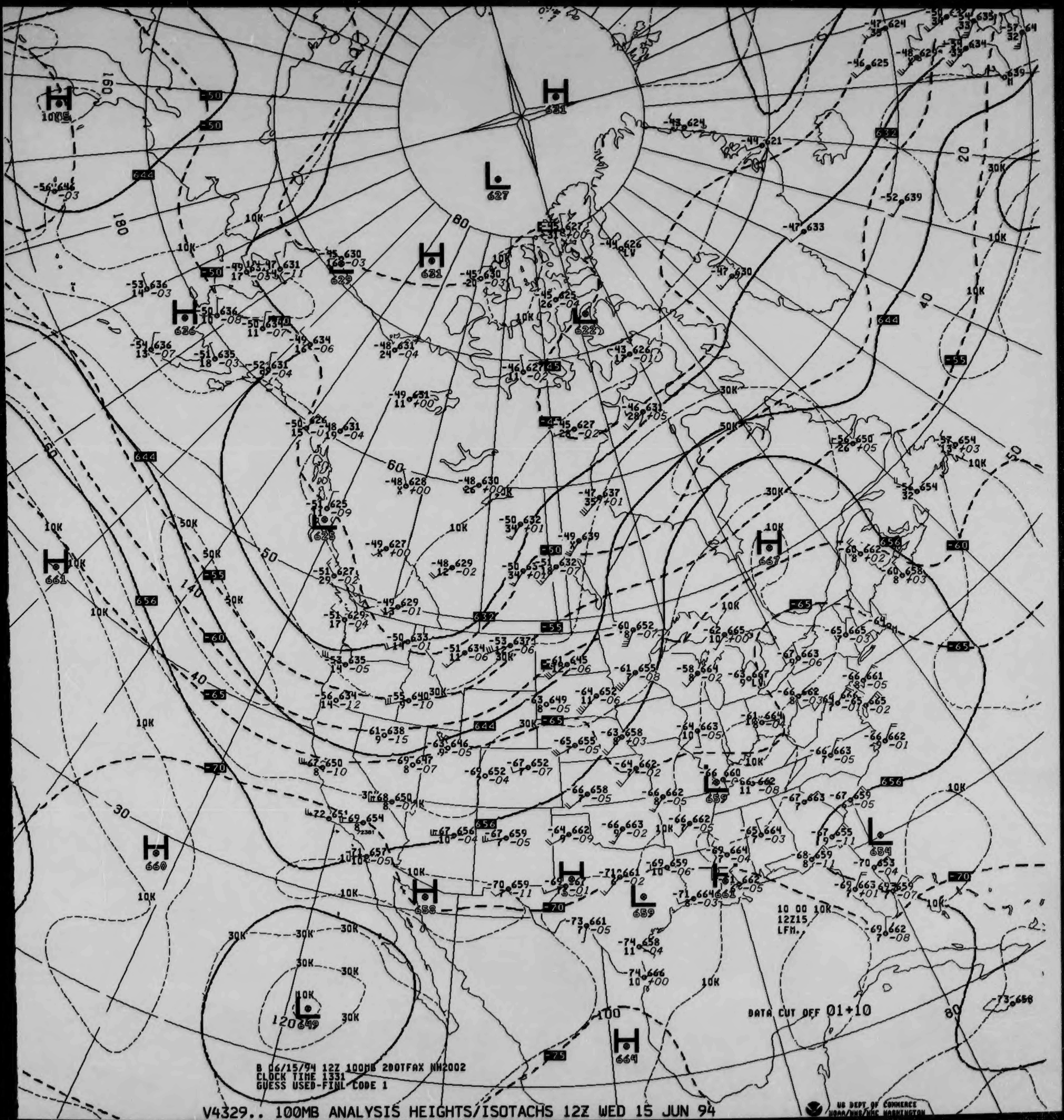
H 1005
H 631
L 627
H 631
L 625
L 622
H 636
L 625
H 661
H 667
H 660
H 658
H 667
L 659
L 659
L 654
L 649
H 669
L 661
-50
-50
-50
644
644
656
632
644
656
656
632
644
-55
-60
-65
-70
-75
-45
-50
-55
-60
-65
-70
180
160
80
60
50
40
30
20
140
120
100
10K
30K
50K
DATA CUT OFF 01+10
10 00 10K
12Z15
LFM.
US DEPT OF COMMERCE
NOAA/NWS/NMC WASHINGTON

B 06/15/94 12Z 100MB 2DOTFAX NH2002
CLOCK TIME 1331
GUESS USED-FINL CODE 1

V4329.. 100MB ANALYSIS HEIGHTS/ISOTACHS 12Z WED 15 JUN 94

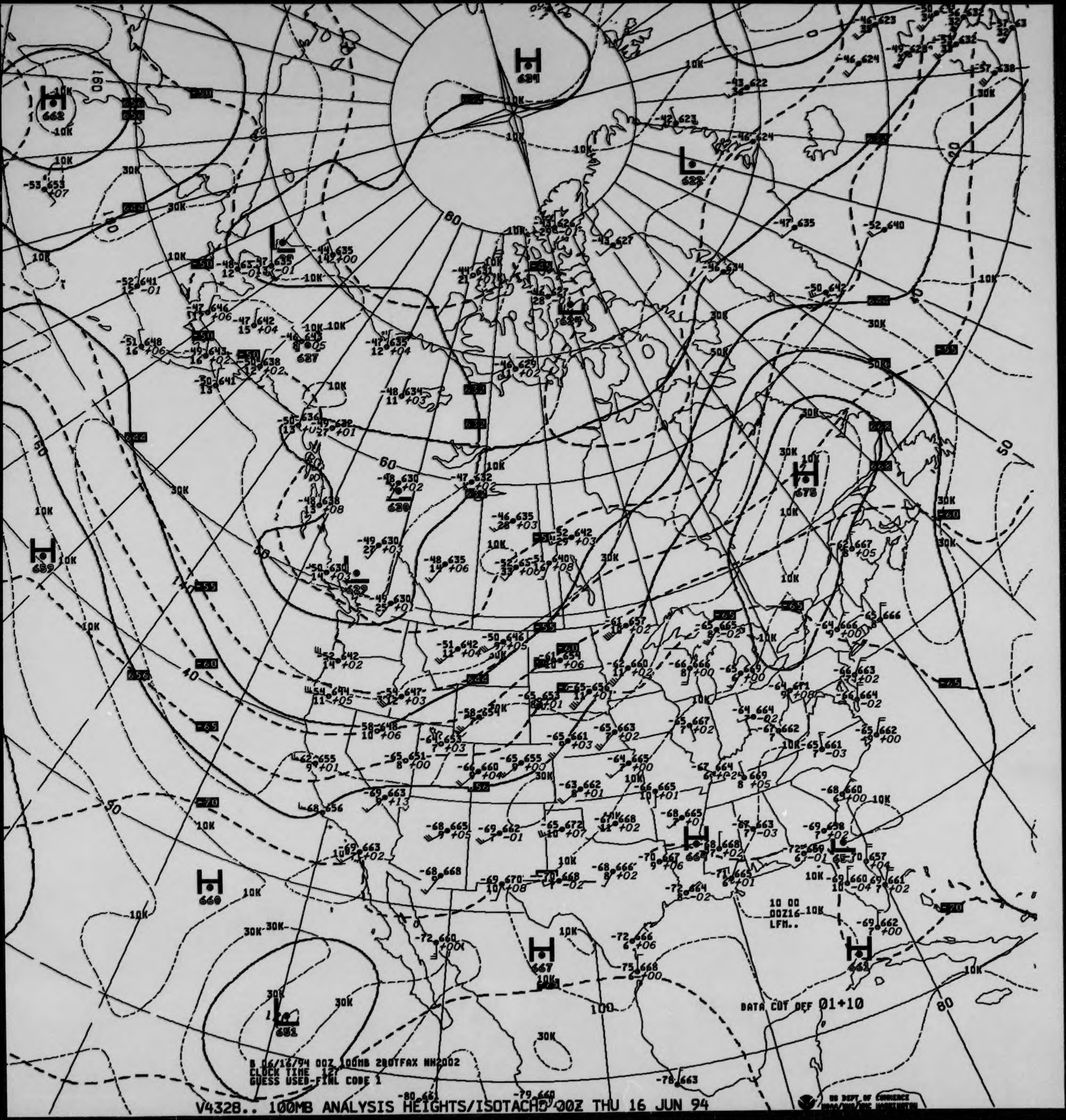
V4328.. 100MB ANALYSIS HEIGHTS/ISOTACHS 00Z THU 16 JUN 94

B 06/16/94 00Z 100MB 2BOTFAX NH2002
CLOCK TIME 12?
GUESS USED-FINL CODE 1
DATA CUT OFF 01+10
10 00
00Z16-10K
LFM..
US DEPT OF COMMERCE
NOAA/NWS/NMC WASHINGTON
H 684
L 622
H 662
H 678
H 689
H 660
H 667
H 664
H 661
L 651
L 620
L 629
L 624
10K
30K
50K
80
60
40
50
100

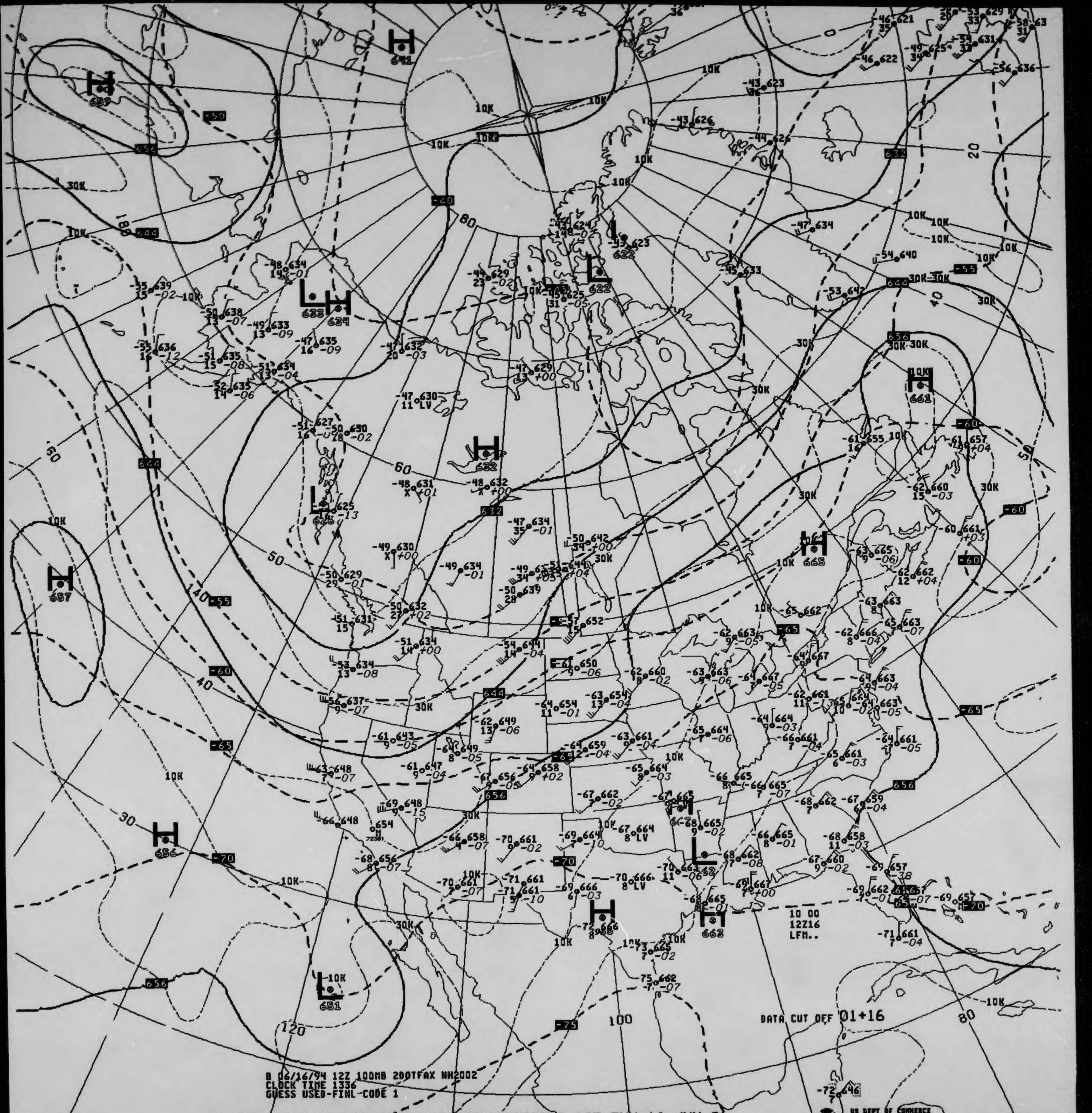
10 00
12Z16
LFM..
DATA CUT OFF 01+16
B 06/16/94 12Z 100MB 200TFAX NH2002
CLOCK TIME 1336
GUESS USED-FINL-CODE 1

V4329.. 100MB ANALYSIS HEIGHTS/ISOTACHS 12Z THU 16 JUN 94

US DEPT OF COMMERCE
NOAA/NWS/NMC WASHINGTON

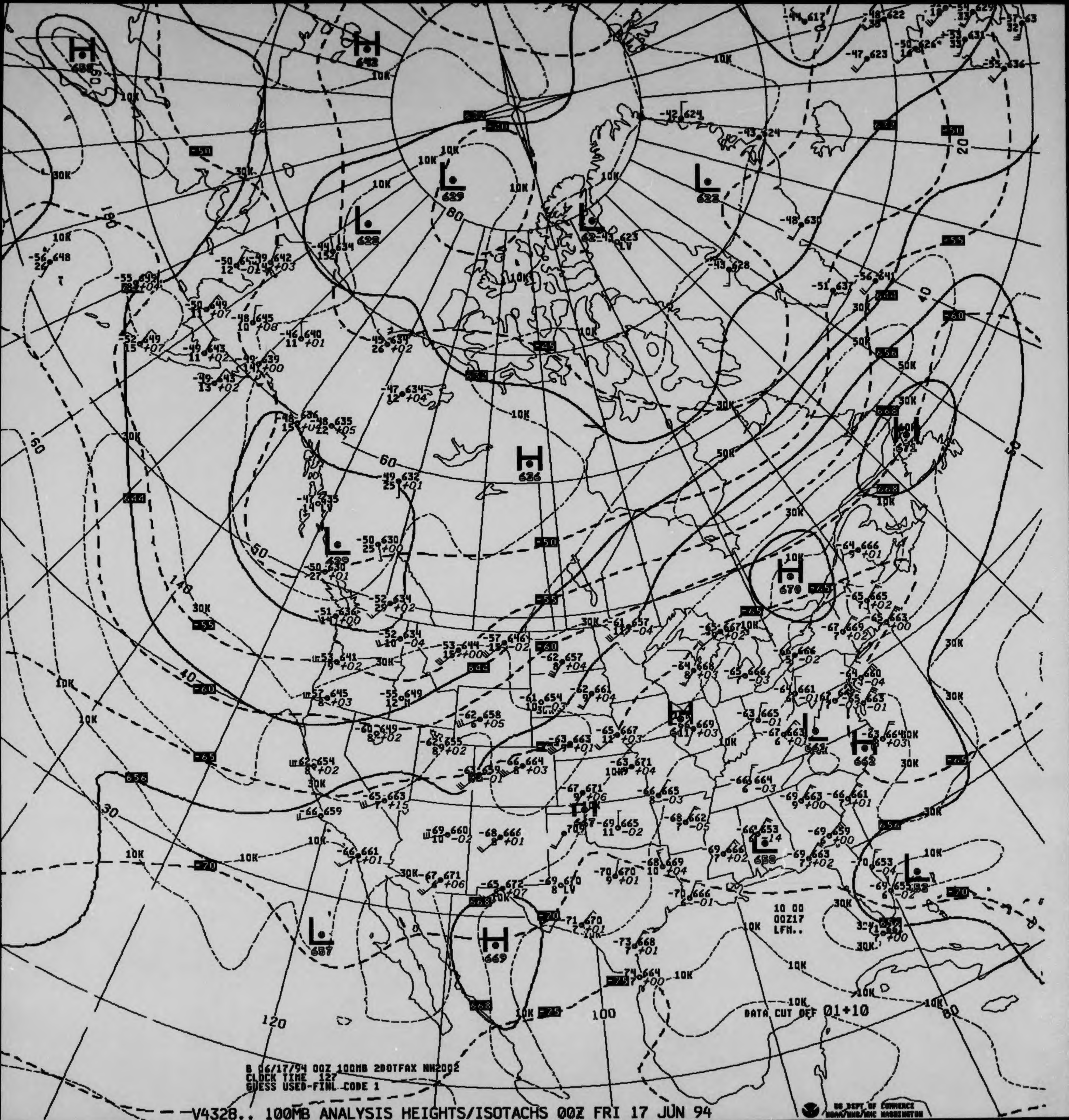
H 686
H 642
L 629
L 628
L 622
L 629
H 636
H 670
L 637
H 669
L 650
L 662
H 662
L 658
10 00
00Z17
LFM..
DATA CUT OFF 01+10
10K
30K
50K
80
60
50
40
30
20
180
160
140
120
100
-50
-55
-60
-65
-70
-75

B 06/17/94 00Z 100MB 2DOTFAX NH2002
CLOCK TIME 127
GUESS USED-FINL CODE 1

V4328.. 100MB ANALYSIS HEIGHTS/ISOTACHS 00Z FRI 17 JUN 94

US DEPT OF COMMERCE
NOAA/NWS/NMC WASHINGTON

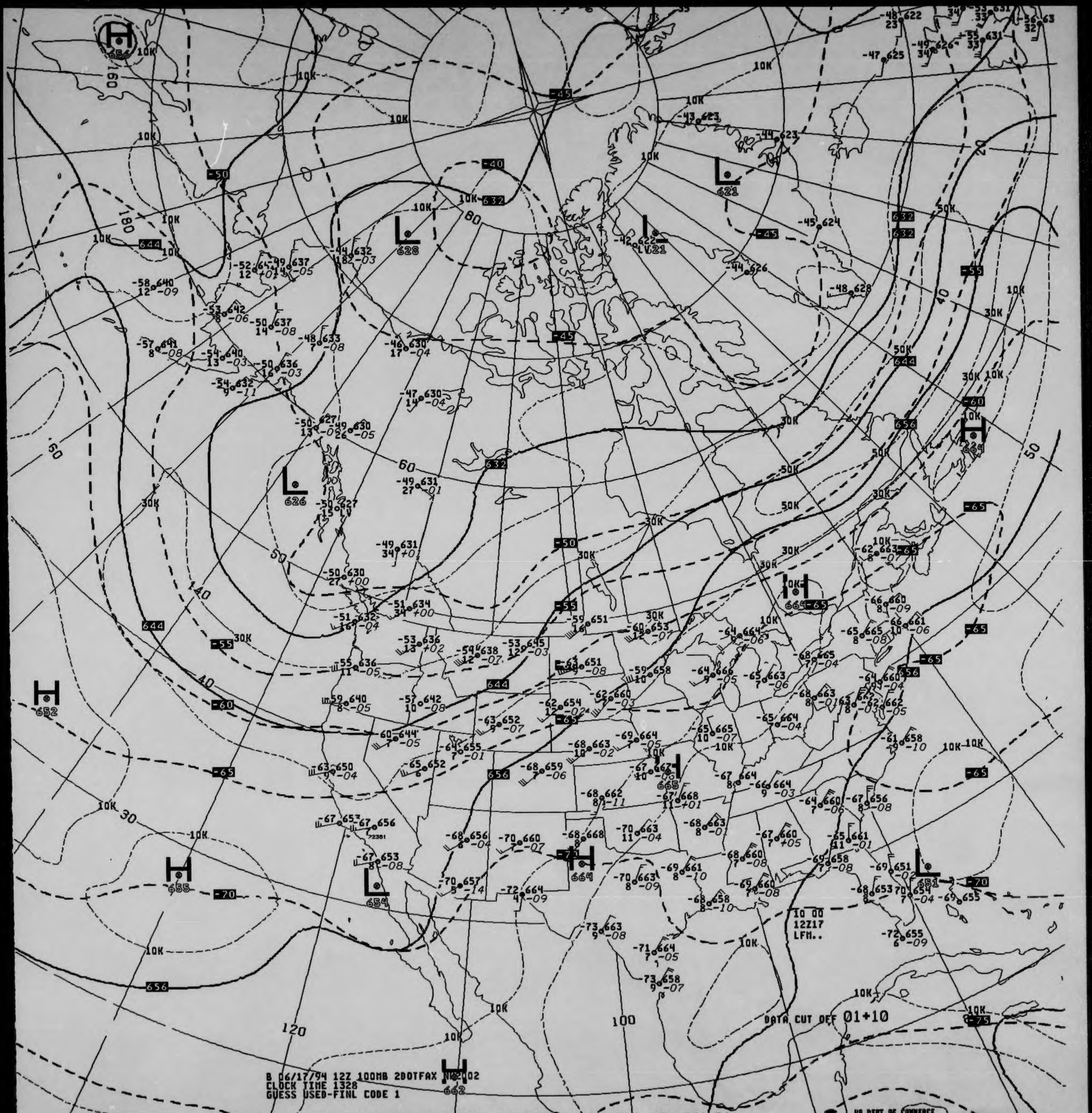

H 656
L 628
L 621
L 626
H 652
H 655
L 654
H 664
H 664
L 651
H 662
664
665
-45
-40
-50
-55
-60
-65
-70
-75
632
644
656
10K
30K
50K
40
50
60
80
140
160
180
120
100
30

B 06/17/94 12Z 100MB 2DOTFAX N0002
CLOCK TIME 1328
GUESS USED-FINL CODE 1

10 00
12Z17
LFM..

DATA CUT OFF 01+10

V4329.. 100MB ANALYSIS HEIGHTS/ISOTACHS 12Z FRI 17 JUN 94

US DEPT OF COMMERCE
NOAA/NWS/NMC WASHINGTON

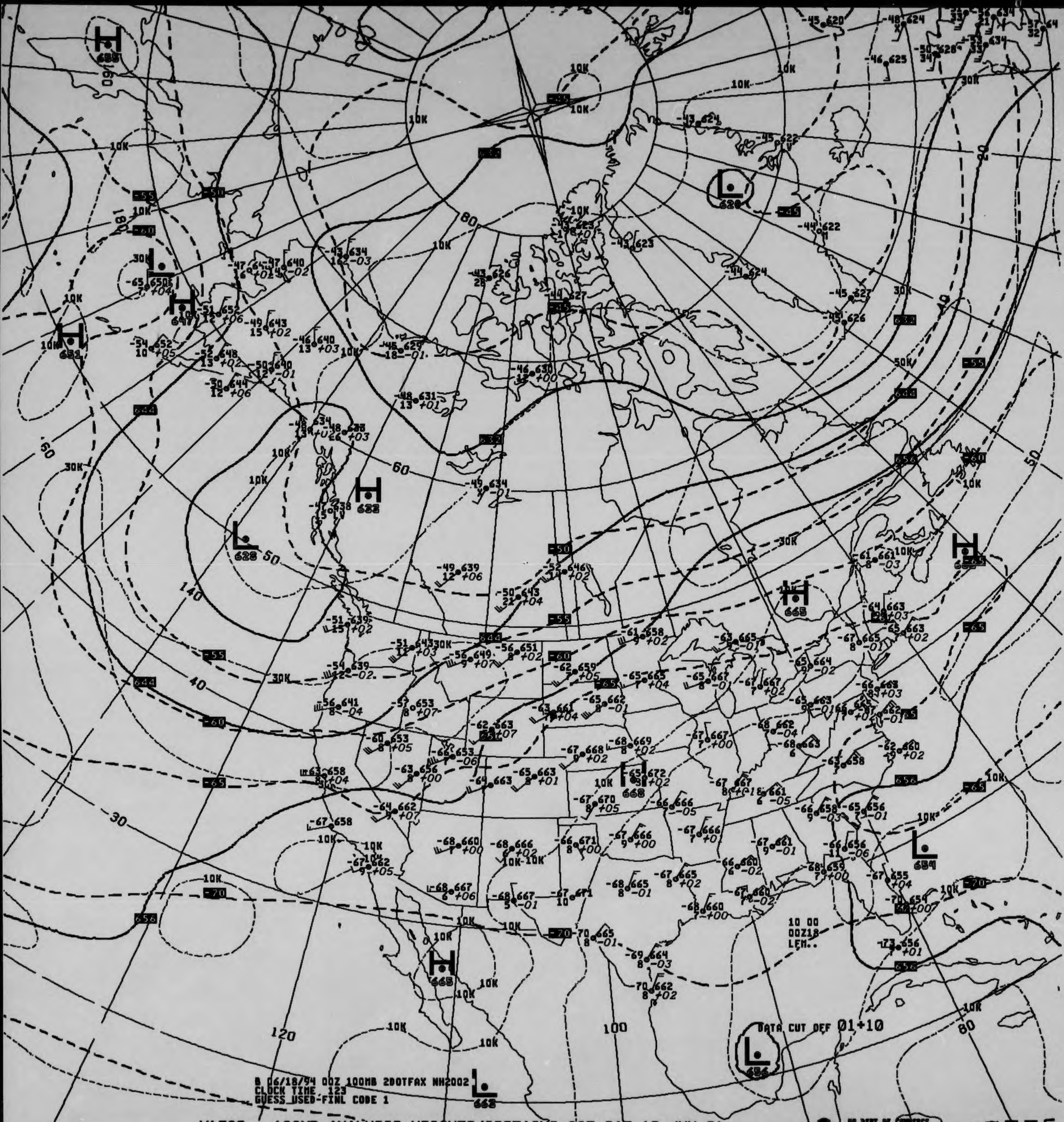
H 628
H 647
H 651
L 650
H 632
L 628
L 620
H 665
H 668
H 665
L 654
L 656
L 662
H 66?
10K
30K
50K
60
80
50
140
40
30
120
100
80
20
40
50
60
180
-55
-60
-50
-45
-65
-70
644
656
632
638

B 06/18/94 00Z 100MB 2DOTFAX NH2002
CLOCK TIME 123
GUESS USED-FINL CODE 1

10 00
00Z18
LFM..

DATA CUT OFF 01+10

V4328.. 100MB ANALYSIS HEIGHTS/ISOTACHS 00Z SAT 18 JUN 94

US DEPT OF COMMERCE
NOAA/NWS/NMC WASHINGTON

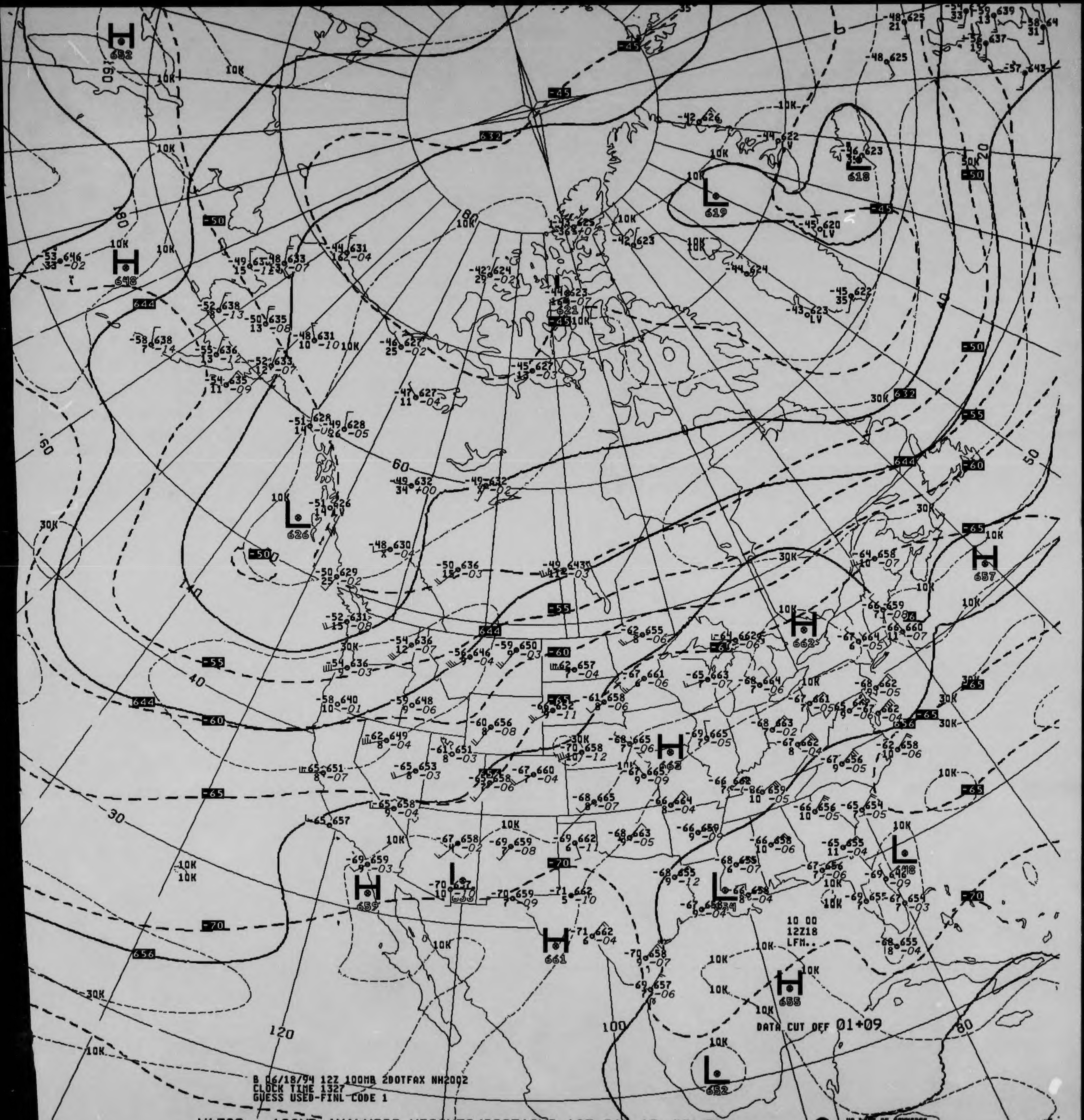
B 06/18/94 12Z 100MB 2DOTFAX NH2002
CLOCK TIME 1327
GUESS USED-FINL CODE 1
DATA CUT OFF 01+09
10 00
12Z18
LFM..
H 652
H 648
L 626
L 619
L 618
H 657
H 662
H 662
H 657
L 653
H 661
L 654
L 648
H 655
L 652
632
644
656
-45
-50
-55
-60
-65
-70
10K
30K
20
30
40
50
60
80
100
120
140
160
180

V4329.. 100MB ANALYSIS HEIGHTS/ISOTACHS 12Z SAT 18 JUN 94

US DEPT OF COMMERCE
NOAA/NWS/NMC WASHINGTON

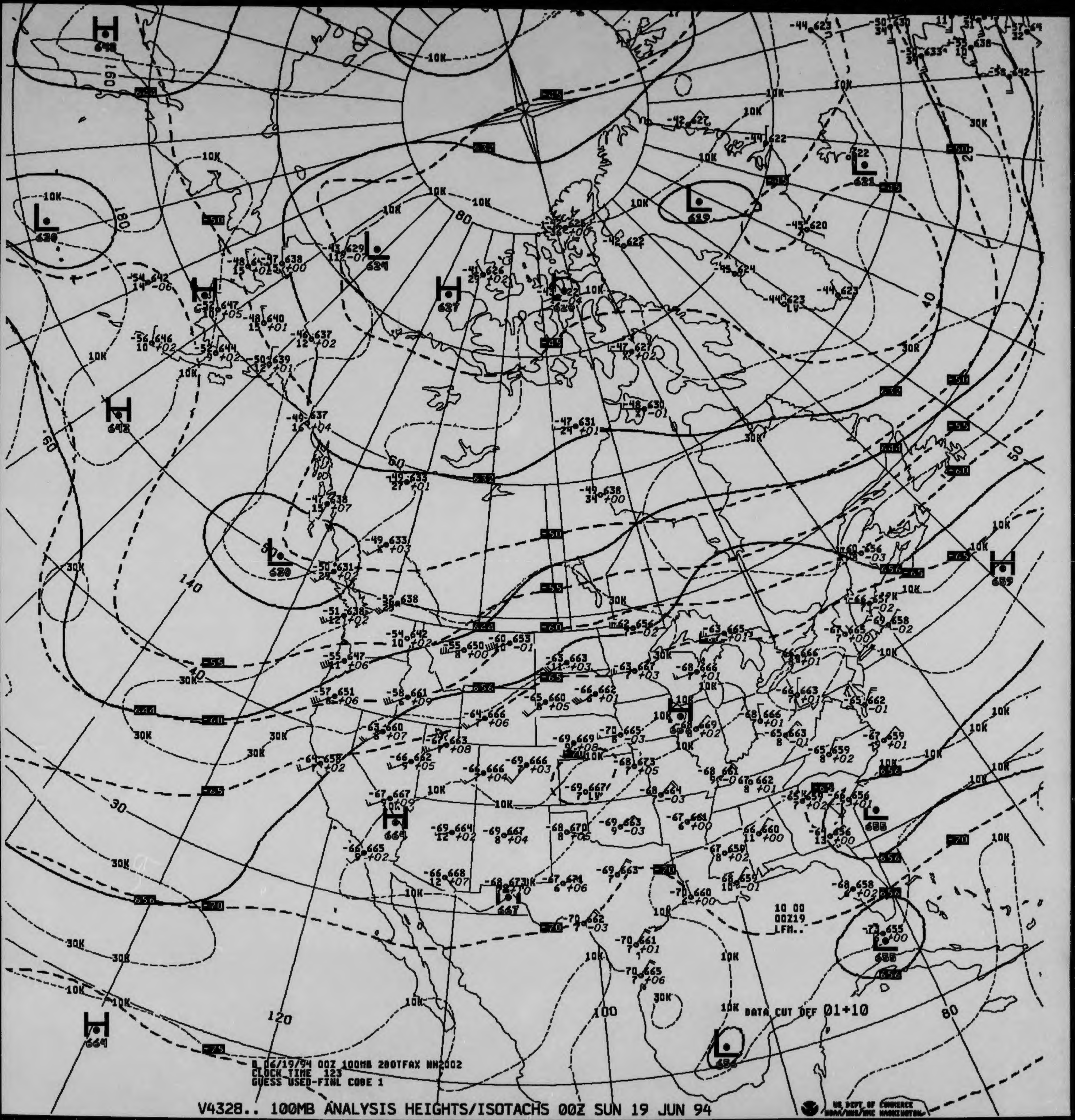
H 648
L 620
H 652
H 642
L 624
H 627
L 619
L 621
L 620
H 659
H 664
H 667
L 655
L 655
H 664
L 656
DATA CUT OFF 01+10
10 00
00Z19
LFM..
US DEPT OF COMMERCE
NOAA/NWS/NMC WASHINGTON

B 06/19/94 00Z 100MB 200TFAX NH2002
CLOCK TIME 123
GUESS USED-FINL CODE 1

V4328.. 100MB ANALYSIS HEIGHTS/ISOTACHS 00Z SUN 19 JUN 94

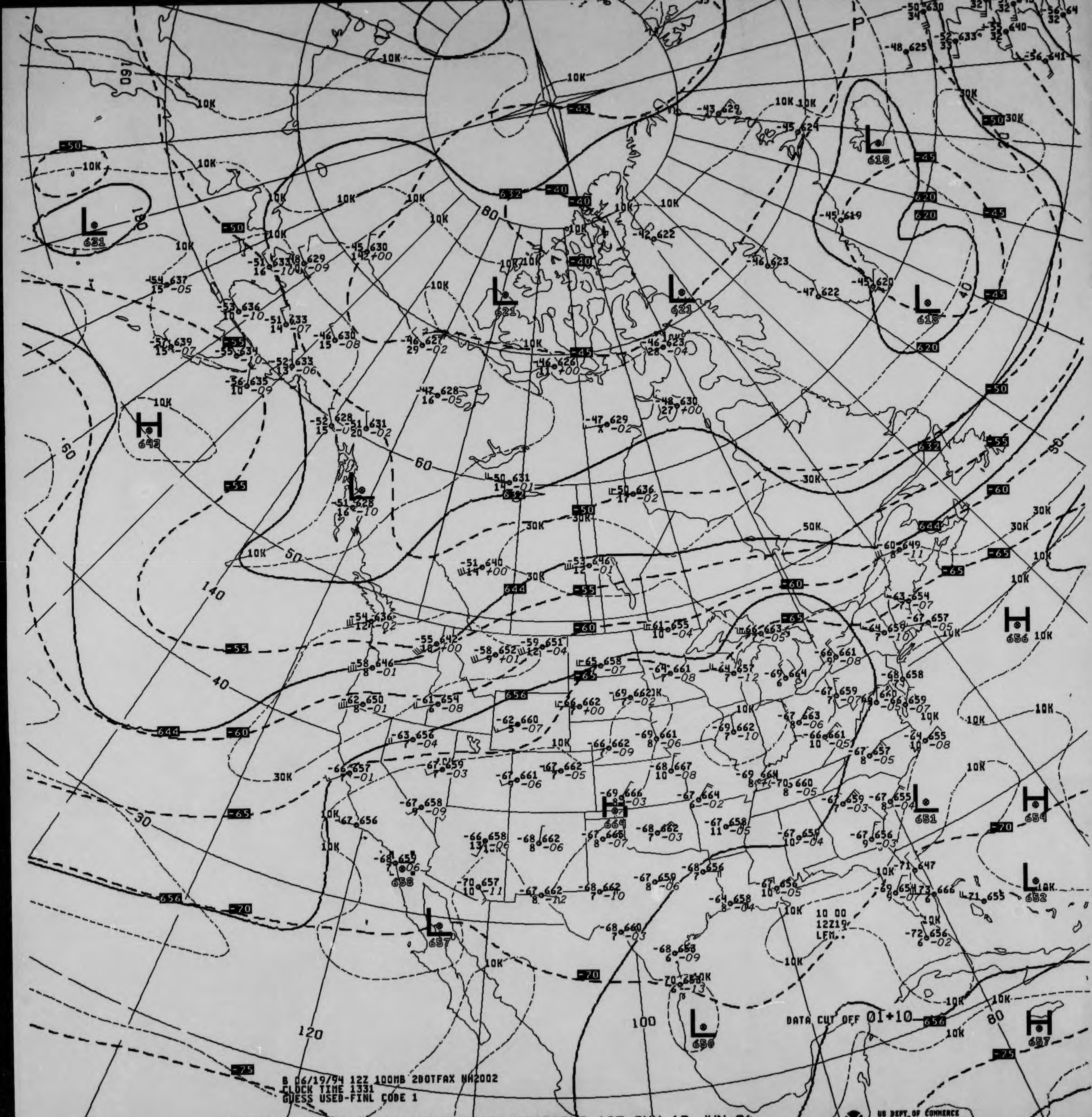

L 631
L 621
L 621
L 618
L 618
L 628
H 642
H 656
H 664
H 654
H 657
L 651
L 652
L 657
L 650
632
644
656
620
-45
-40
-50
-55
-60
-65
-70
-75
10K
30K
50K
80
60
50
40
30
140
120
100
DATA CUT OFF 01+10
10 00
12Z19
LFM..

B 06/19/94 12Z 100MB 2DOTFAX NH2002
CLOCK TIME 1331
GUESS USED-FINL CODE 1

US DEPT OF COMMERCE
NOAA/NWS/NMC WASHINGTON

V4329.. 100MB ANALYSIS HEIGHTS/ISOTACHS 12Z SUN 19 JUN 94

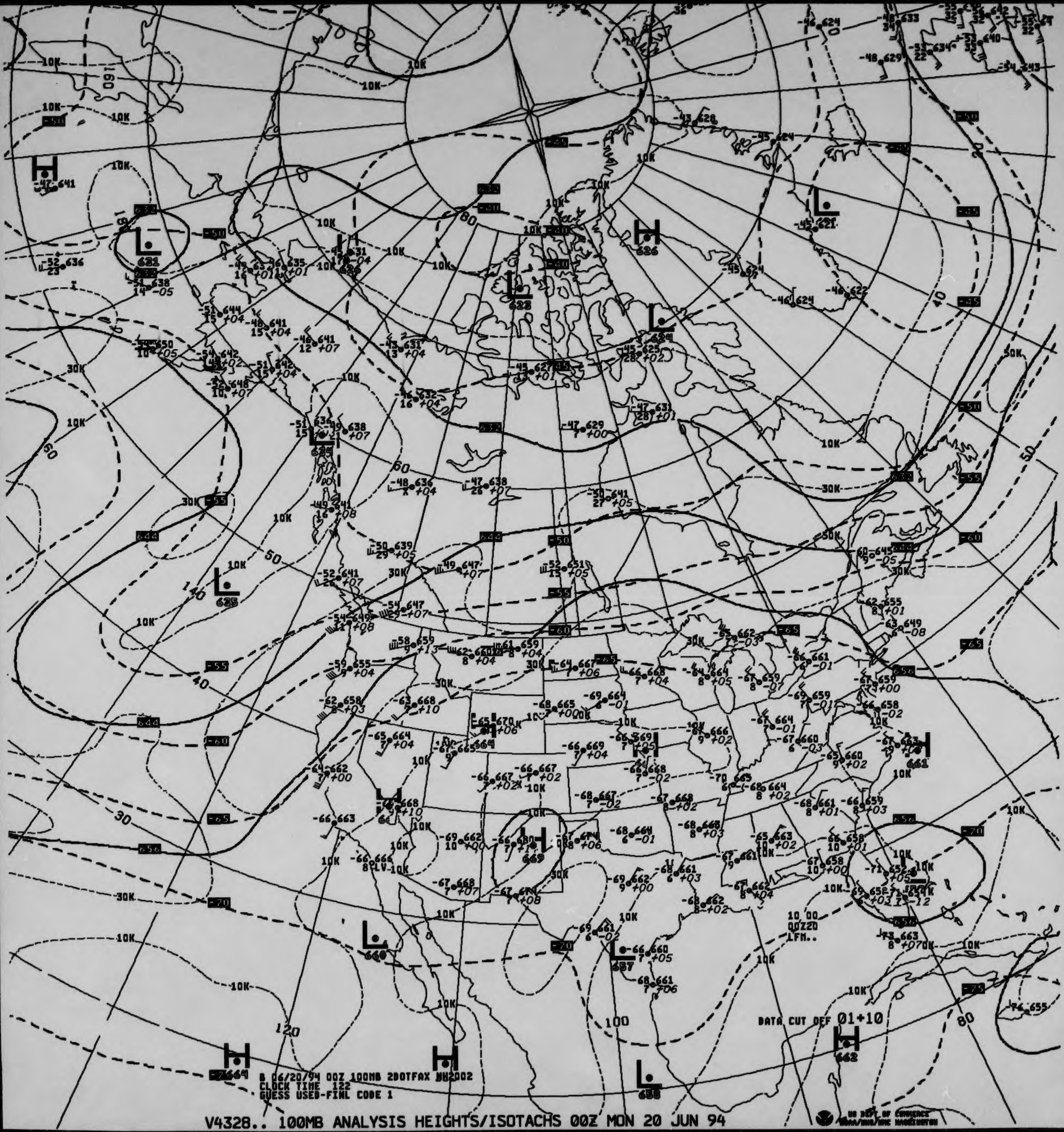
B 06/20/94 00Z 100MB 200TFAX NH2002
CLOCK TIME 122
GUESS USED-FINL CODE 1
DATA CUT OFF 01+10
10 00
00Z20
LFM..
US DEPT OF COMMERCE
NOAA/NWS/NMC WASHINGTON
H
L
10K
30K
40
50
60
80
100
120
140
160
-50
-55
-60
-65
-70
632
644
656
668
-42 624
-48 633
-48 629
-43 626
-45 624
-47 641
-52 636
-43 621
-46 624
-46 622
-45 625
-47 629
-50 641
-60 645
-62 655
-63 649
-65 662
-66 661
-67 659
-67 663
-71 652
-73 663
-74 655

V4328.. 100MB ANALYSIS HEIGHTS/ISOTACHS 00Z MON 20 JUN 94

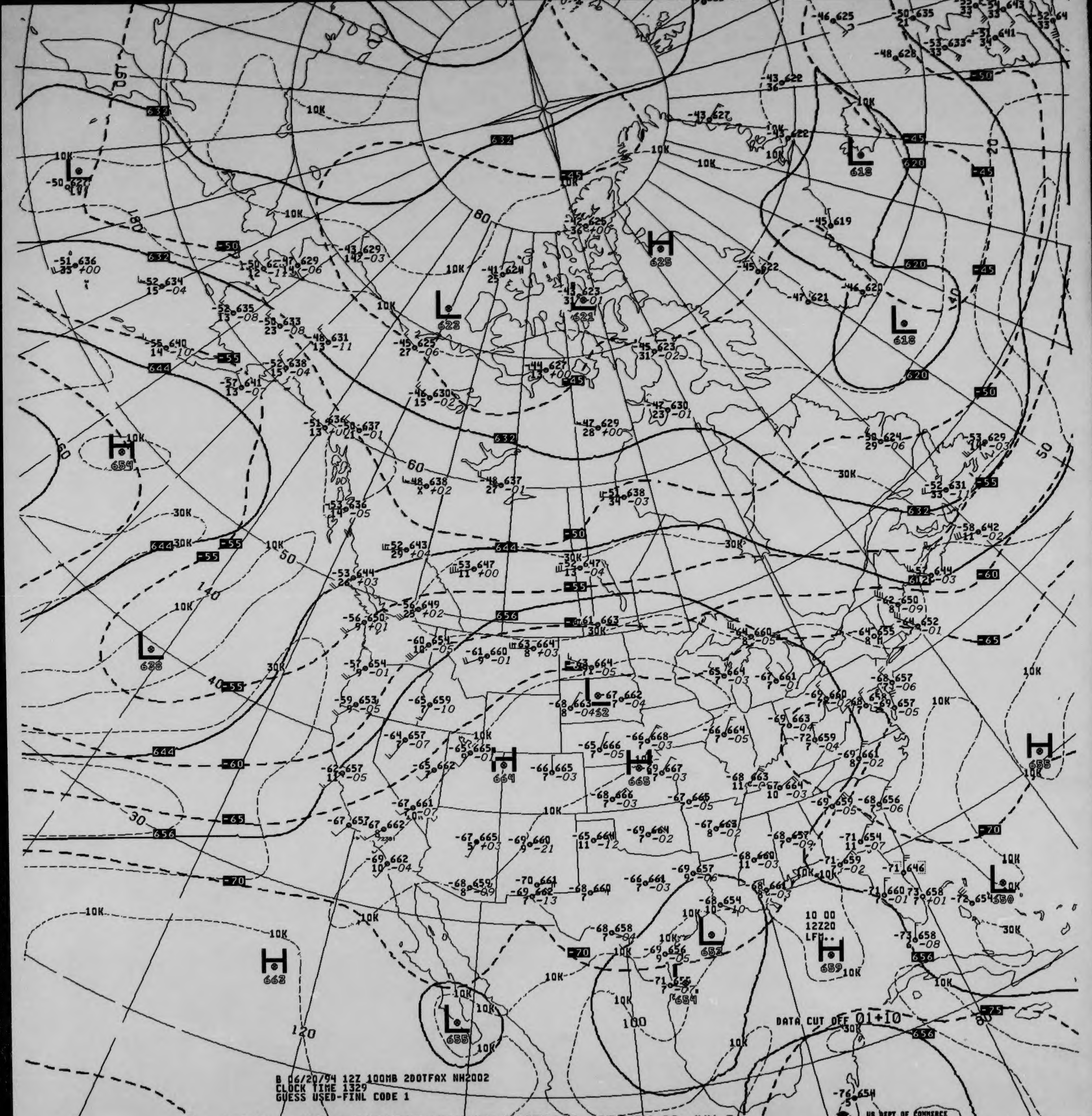
B 06/20/94 12Z 100MB 2D0TFAX NH2002
CLOCK TIME 1329
GUESS USED-FINL CODE 1
DATA CUT OFF 01+10
10 00
12Z20
LFM..
US DEPT OF COMMERCE
NOAA/NWS/NMC WASHINGTON
H 625
H 654
H 664
H 665
H 663
H 659
H 655
L 623
L 621
L 618
L 618
L 627
L 638
L 653
L 655
L 650
632
644
656
620
-45
-50
-55
-60
-65
-70
-75
10K
30K
60
50
40
30
80
120
140
100
20

V4329.. 100MB ANALYSIS HEIGHTS/ISOTACHS 12Z MON 20 JUN 94

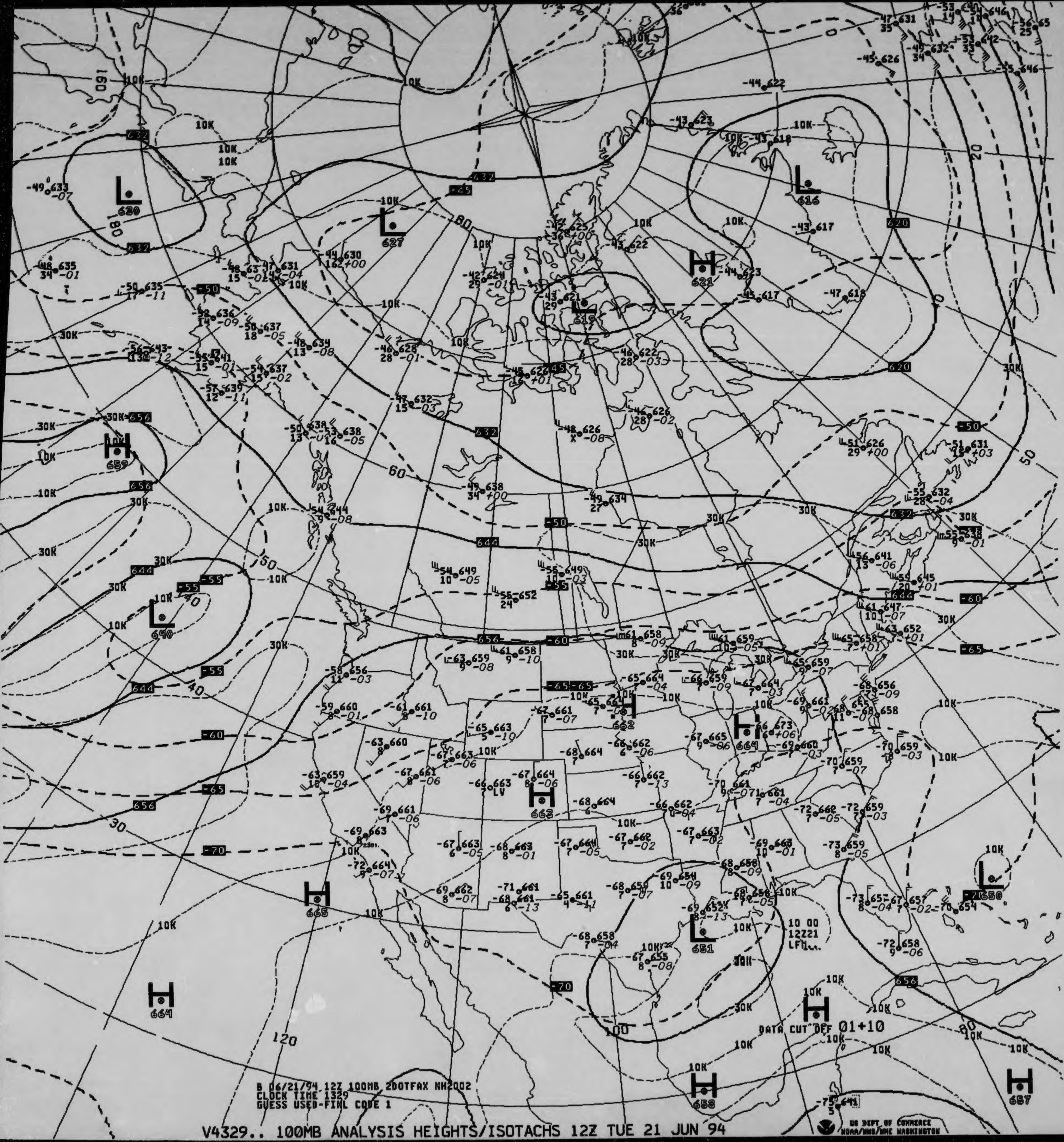
B 06/21/94 12Z 100MB 2DOTFAX NH2002
CLOCK TIME 1329
GUESS USED-FINL CODE 1
DATA CUT OFF 01+10
10 00
12Z21
LFM
US DEPT OF COMMERCE
NOAA/NWS/NMC WASHINGTON
632
620
644
656
-45
-50
-55
-60
-65
-70
10K
30K
60
50
40
30
80
100
120
160
180
20
L 630
L 627
L 616
L 619
L 640
L 651
L 650
H 621
H 659
H 662
H 664
H 663
H 665
H 664
H 658
H 657

V4329.. 100MB ANALYSIS HEIGHTS/ISOTACHS 12Z TUE 21 JUN 94

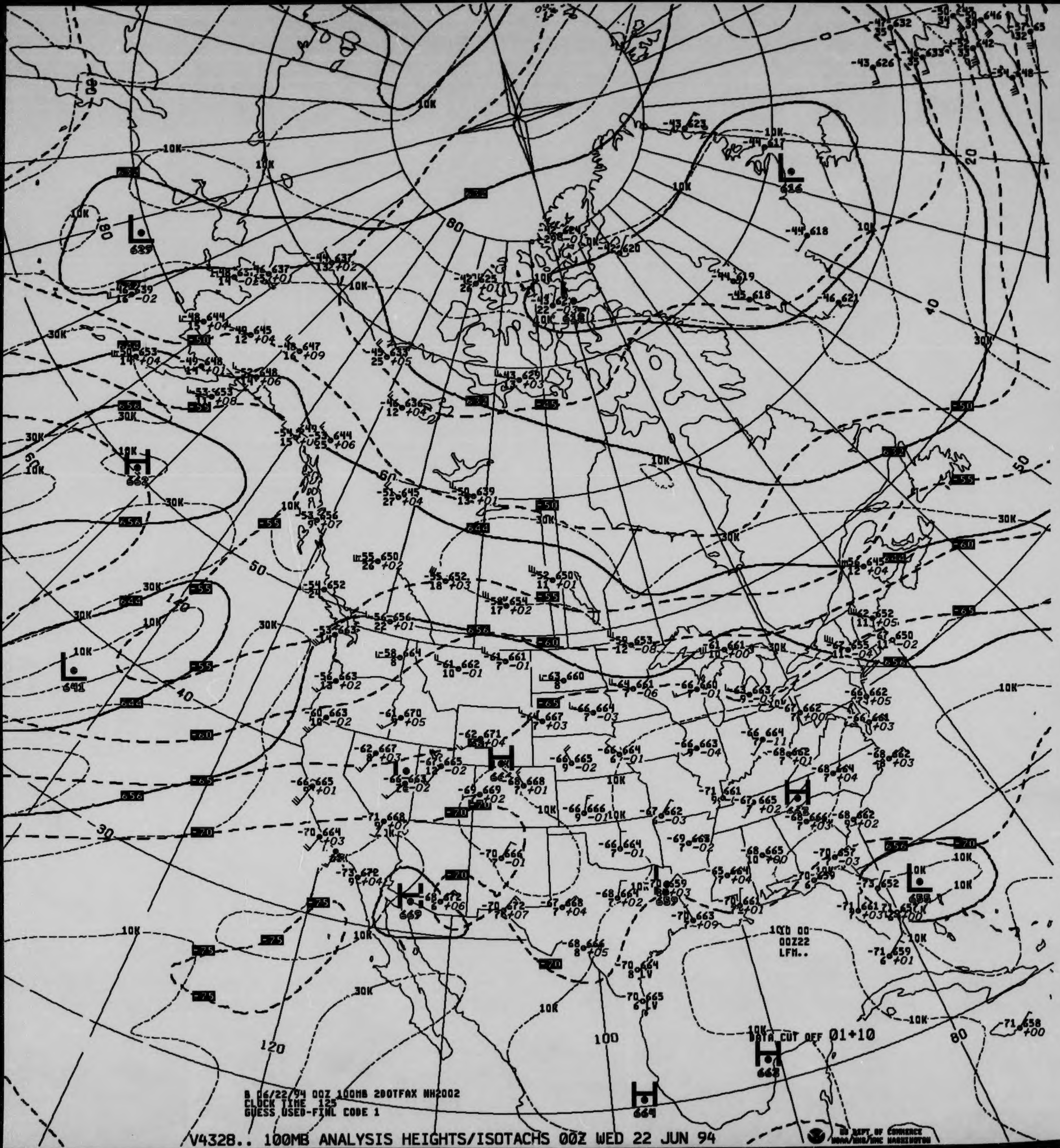
DATA CUT OFF 01+10
10D 00
00Z22
LFM..

B 06/22/94 00Z 100MB 2DOTFAX NH2002
CLOCK TIME 125
GUESS USED-FINL CODE 1

V4328.. 100MB ANALYSIS HEIGHTS/ISOTACHS 00Z WED 22 JUN 94

US DEPT OF COMMERCE
NOAA/NWS/NMC WASHINGTON

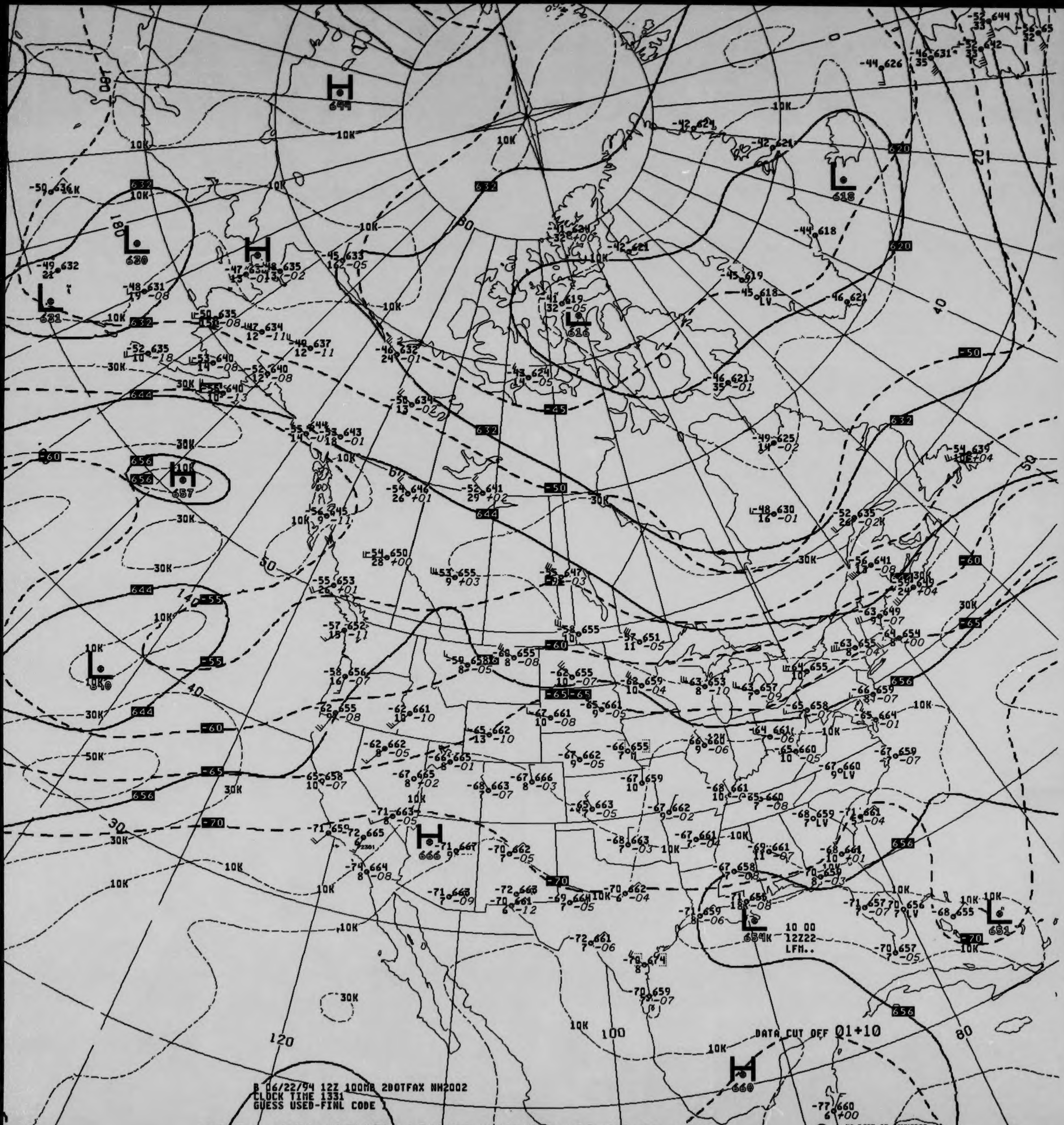
B 06/22/94 12Z 100MB 2DOTFAX NH2002
CLOCK TIME 1331
GUESS USED-FINL CODE 1
DATA CUT OFF 01+10
10 00
12Z22
LFM..
US DEPT OF COMMERCE
NOAA/NWS/NMC WASHINGTON

V4329.. 100MB ANALYSIS HEIGHTS/ISOTACHS 12Z WED 22 JUN 94

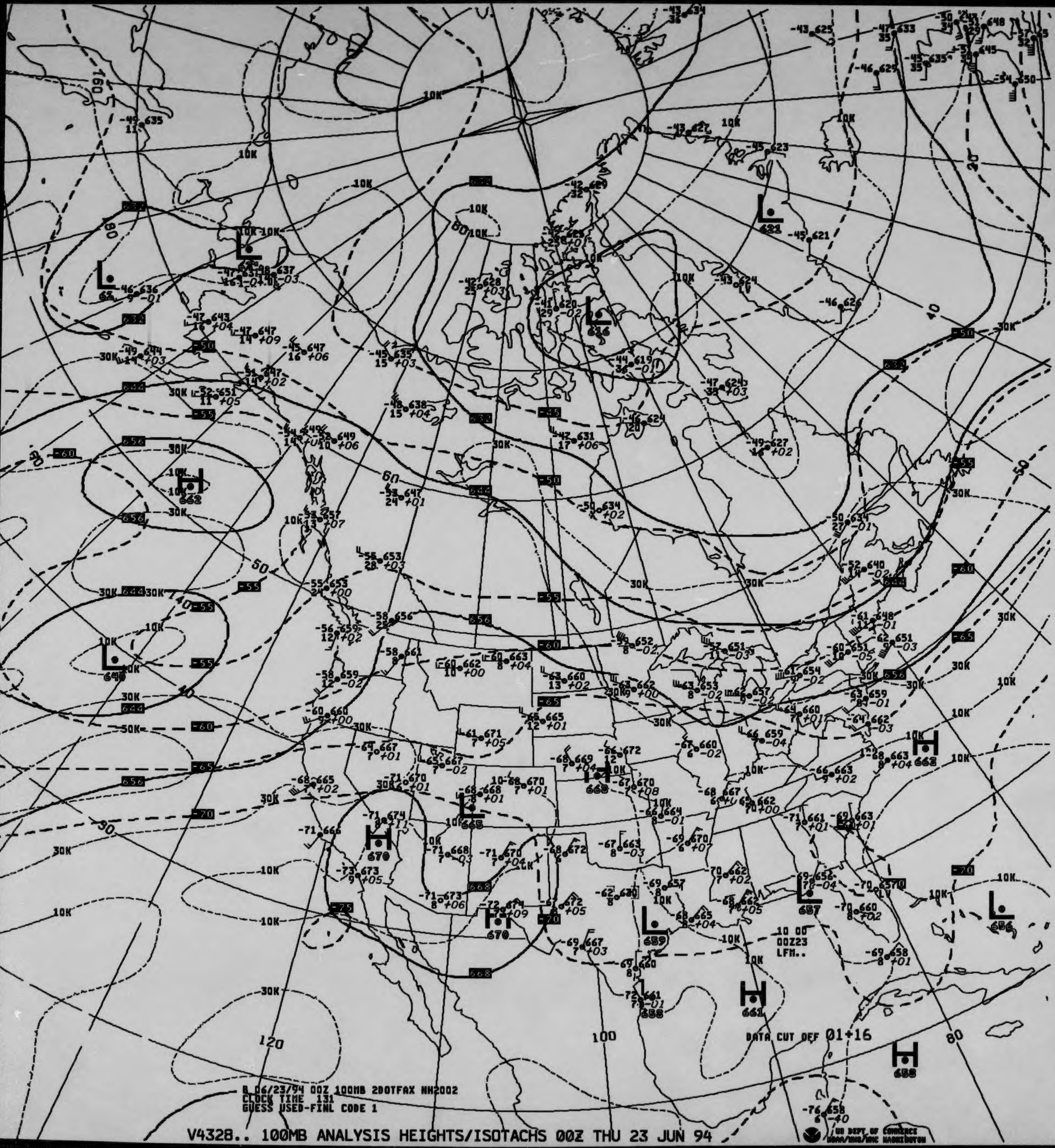

B 06/23/94 00Z 100MB 2DOTFAX NH2002
CLOCK TIME 131
GUESS USED-FINL CODE 1
DATA CUT OFF 01+16
10 00
00Z23
LFM..
US DEPT OF COMMERCE
NOAA/NWS/NMC WASHINGTON

V4328.. 100MB ANALYSIS HEIGHTS/ISOTACHS 00Z THU 23 JUN 94


H
648
L
630
H
658
L
646
L
654
H
668
H
667
L
655
L
656
L
654
L
612
632
644
656
-45
-50
-55
-60
-65
-70
10K
30K
50K
180
140
60
80
100
10 00
12Z23
LFM..

8 06/23/94 12Z 100MB 2DOTFAX NH2002
CLOCK TIME 1332
GUESS USED-FINL CODE 1

DATA CUT OFF 01+15

V4329.. 100MB ANALYSIS HEIGHTS/ISOTACHS 12Z THU 23 JUN 94

US DEPT OF COMMERCE
NOAA/NWS/NMC WASHINGTON

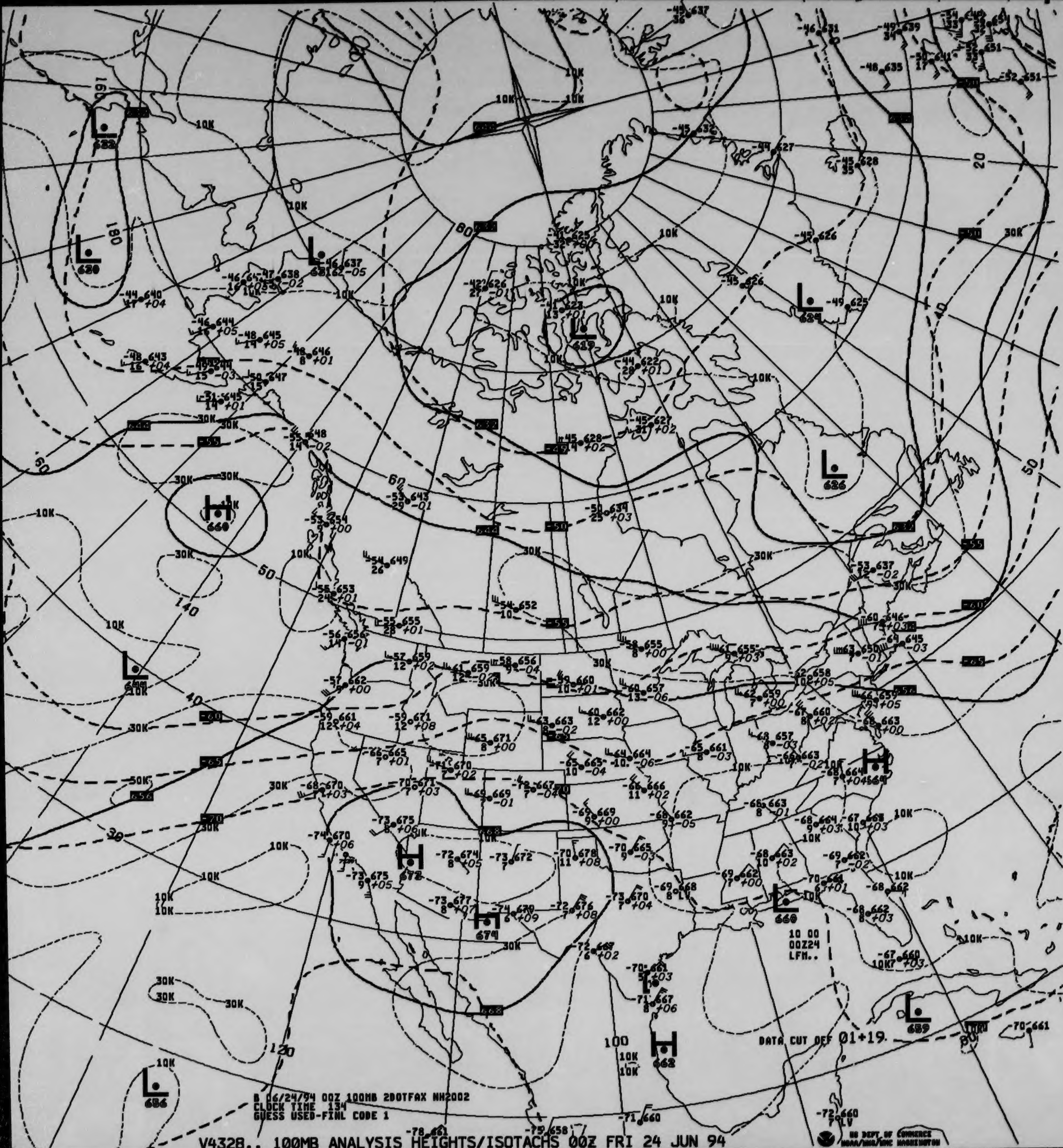
B 06/24/94 00Z 100MB 2DOTFAX NH2002
CLOCK TIME 134
GUESS USED-FINL CODE 1
DATA CUT OFF 01+19
10 00
00Z24
LFM..
US DEPT OF COMMERCE
NOAA/NWS/NMC WASHINGTON

V4328.. 100MB ANALYSIS HEIGHTS/ISOTACHS 00Z FRI 24 JUN 94

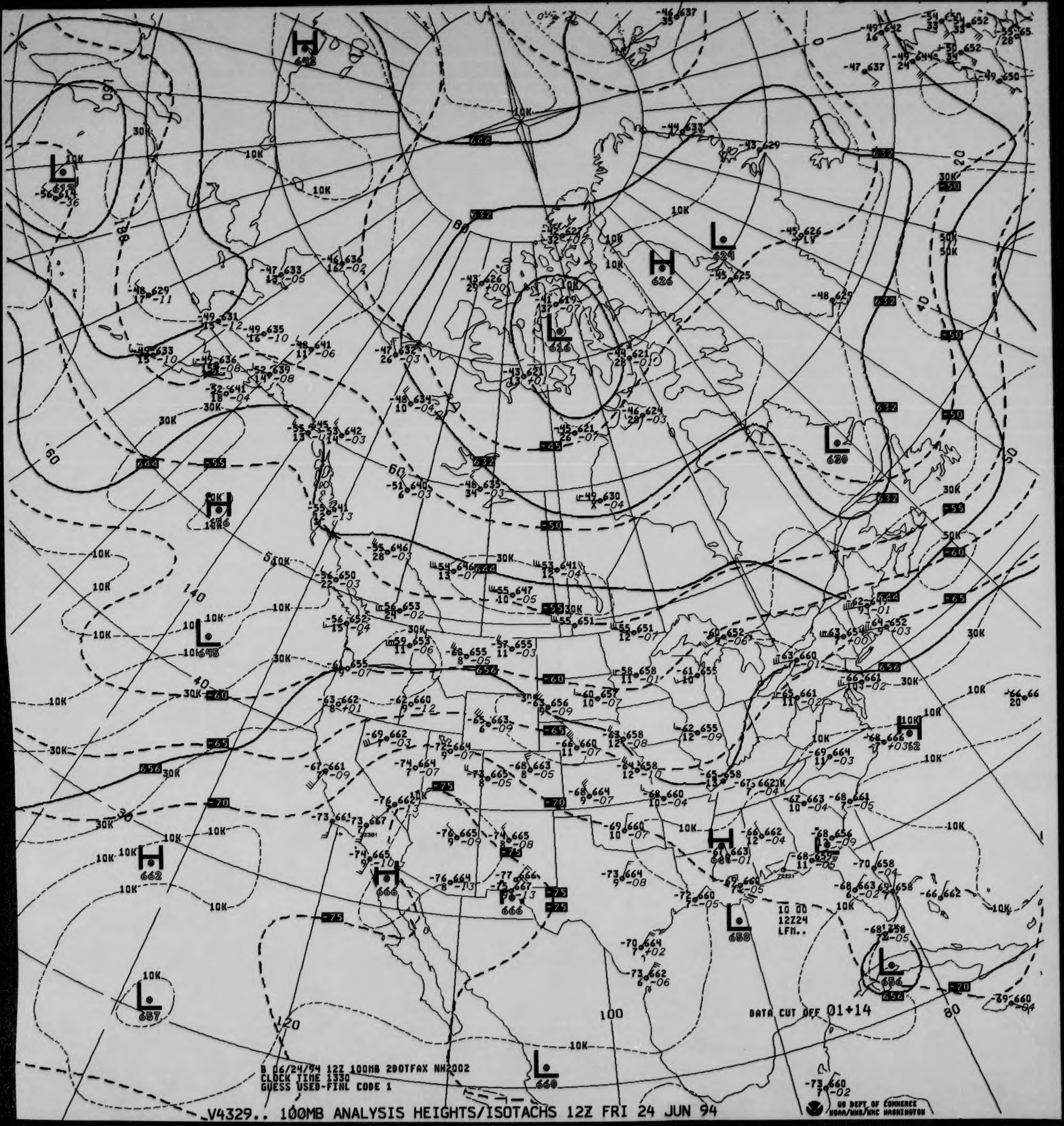
H 648
L 612
H 626
L 624
L 616
L 620
H 646
L 645
H 662
H 666
H 666
H 668
L 658
H 652
L 656
L 657
L 660
632
644
656
-45
-50
-55
-60
-65
-70
-75
10K
30K
50K
60
40
30
20
120
100
80
140
DATA CUT OFF 01+14
10 00
12Z24
LFM..

B 06/24/94 12Z 100MB 2DOTFAX NH2002
CLOCK TIME 1330
GUESS USED-FINL CODE 1

V4329.. 100MB ANALYSIS HEIGHTS/ISOTACHS 12Z FRI 24 JUN 94

US DEPT OF COMMERCE
NOAA/NWS/NMC WASHINGTON

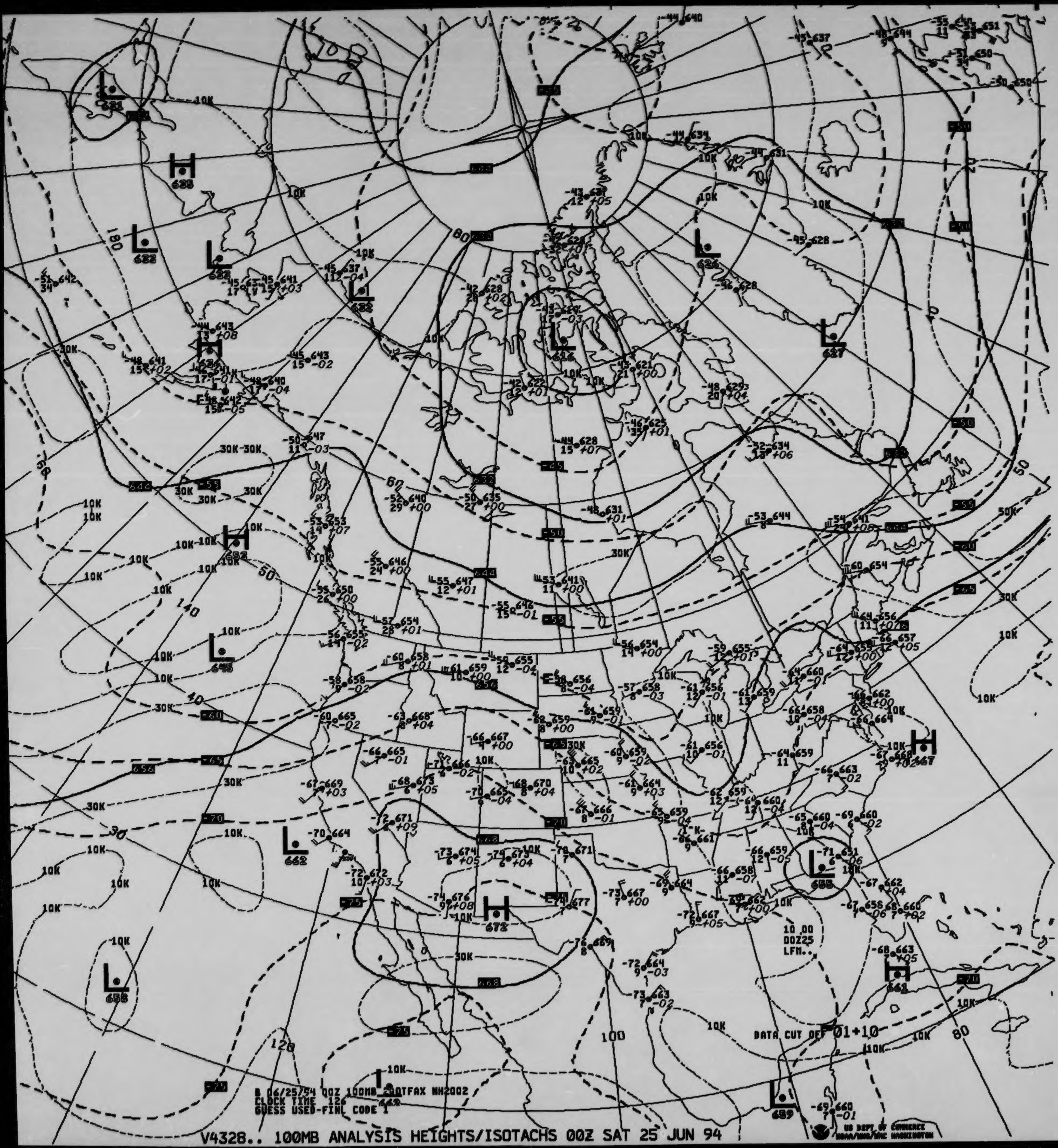
B 06/25/94 00Z 100MB 200TFAX NH2002
CLOCK TIME 126
GUESS USED-FINL CODE 1
DATA CUT OFF 01+10
10.00
00Z25
LFM..
US DEPT OF COMMERCE
NOAA/NWS/NMC WASHINGTON
H
652
H
672
H
661
H
667
H
628
L
616
L
622
L
622
L
626
L
627
L
645
L
662
L
658
L
655
L
689
L
662
10K
30K
50K
-45
-50
-55
-60
-65
-70
-75
644
656
668
80
100
120
140
180
60
50
40
30
80

V4328.. 100MB ANALYSIS HEIGHTS/ISOTACHS 00Z SAT 25 JUN 94

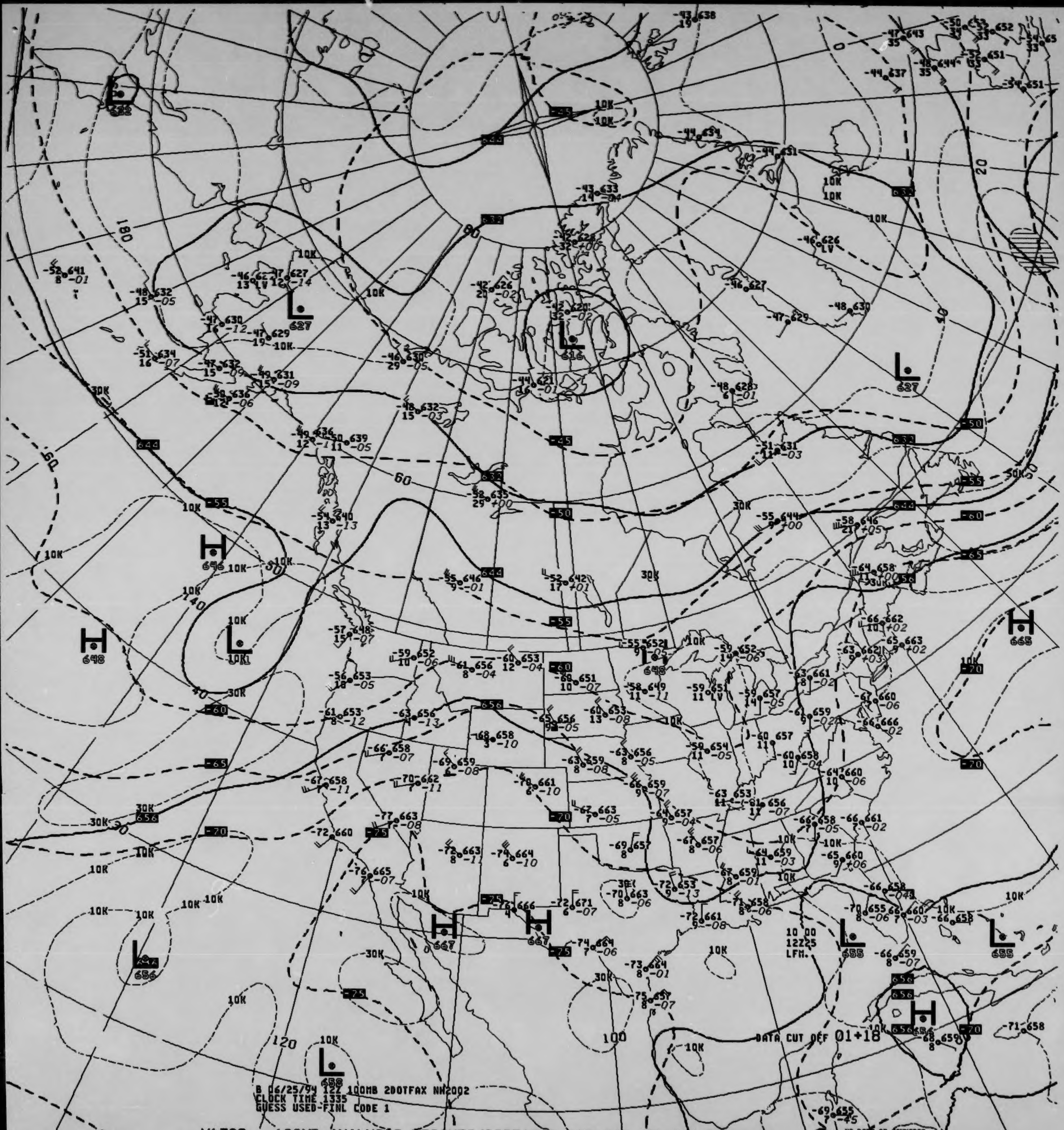
B 06/25/94 12Z 100MB 2DOTFAX NH2002
CLOCK TIME 1335
GUESS USED-FINL CODE 1
DATA CUT OFF 01+18
10 00
12Z25
LFM.
US DEPT OF COMMERCE
NOAA/NWS/NMC WASHINGTON

V4329.. 100MB ANALYSIS HEIGHTS/ISOTACHS 12Z SAT 25 JUN 94

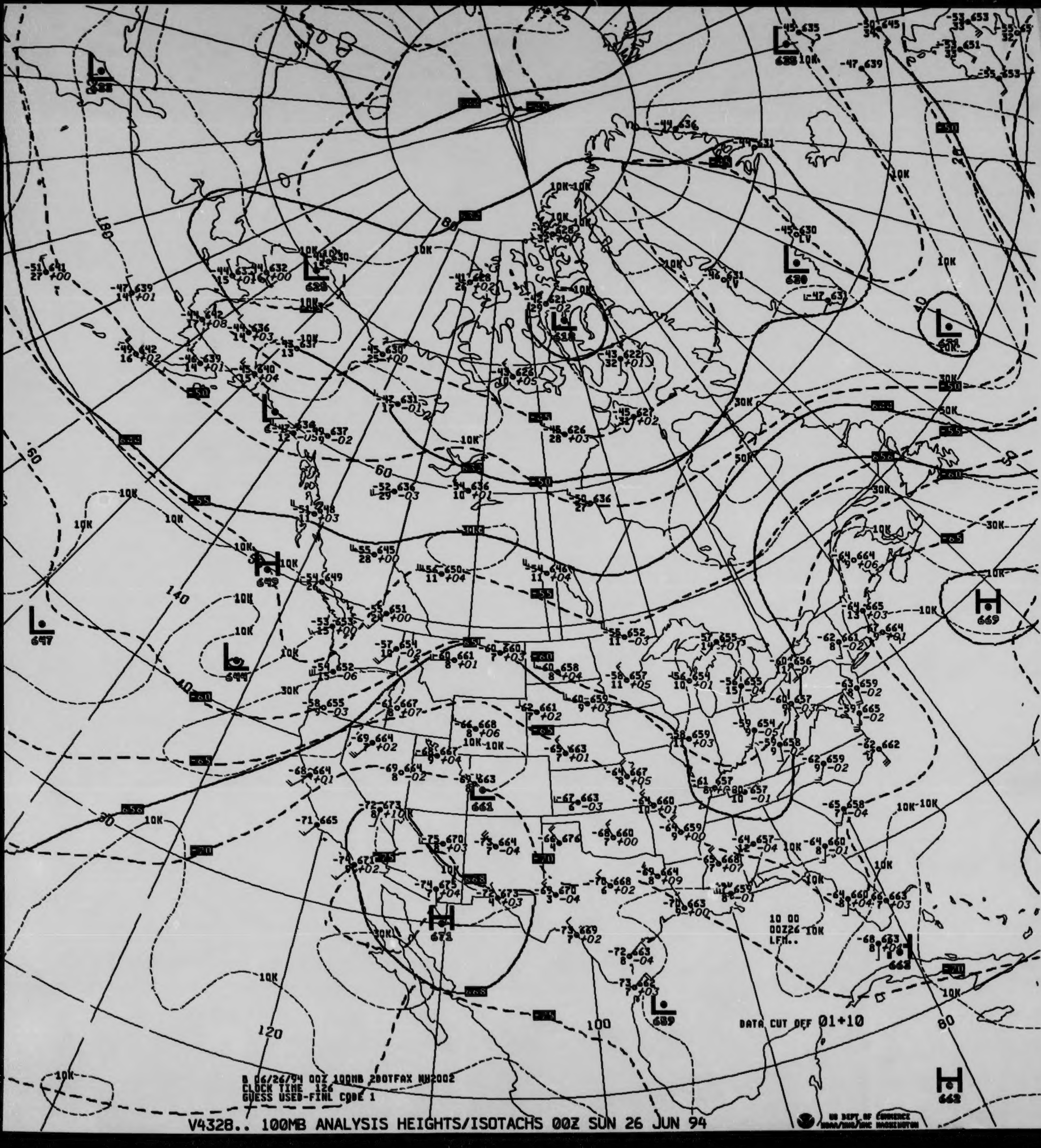
B 06/26/94 00Z 100MB 2DOTFAX NH2002
CLOCK TIME 126
GUESS USED-FINL CODE 1
DATA CUT OFF 01+10
10 00
00Z26 10K
LFM..
US DEPT OF COMMERCE
NOAA/NWS/NMC WASHINGTON
H
669
H
671
H
662
H
642
L
697
L
644
L
661
L
689
L
663
L
628
L
618
L
630
L
628
L
654
L
628
180
160
140
120
100
80
60
40
30
10K
30K
50K
-50
-55
-60
-65
-70

V4328.. 100MB ANALYSIS HEIGHTS/ISOTACHS 00Z SUN 26 JUN 94

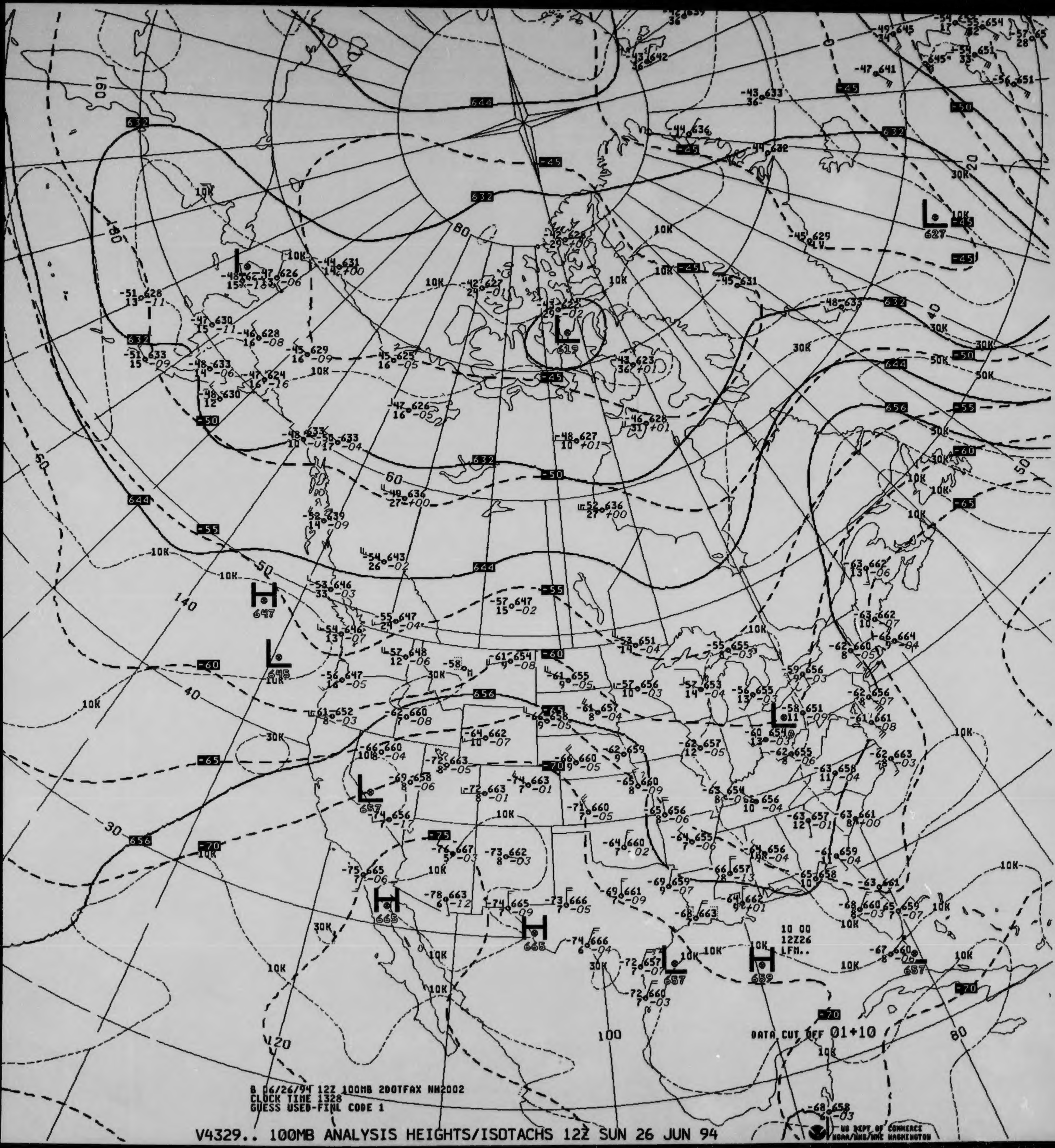
632
644
656
-45
-50
-55
-60
-65
-70
-75
L
619
L
627
L
645
L
657
L
654
L
657
H
647
H
665
H
665
H
659
10K
30K
50K
160
180
140
120
100
80
60
50
40
30
20
10 00
12Z26
LFM..
DATA CUT OFF 01+10
US DEPT OF COMMERCE
NOAA/NWS/NMC WASHINGTON

B 06/26/94 12Z 100MB 2DOTFAX NH2002
CLOCK TIME 1328
GUESS USED-FINL CODE 1

V4329.. 100MB ANALYSIS HEIGHTS/ISOTACHS 12Z SUN 26 JUN 94

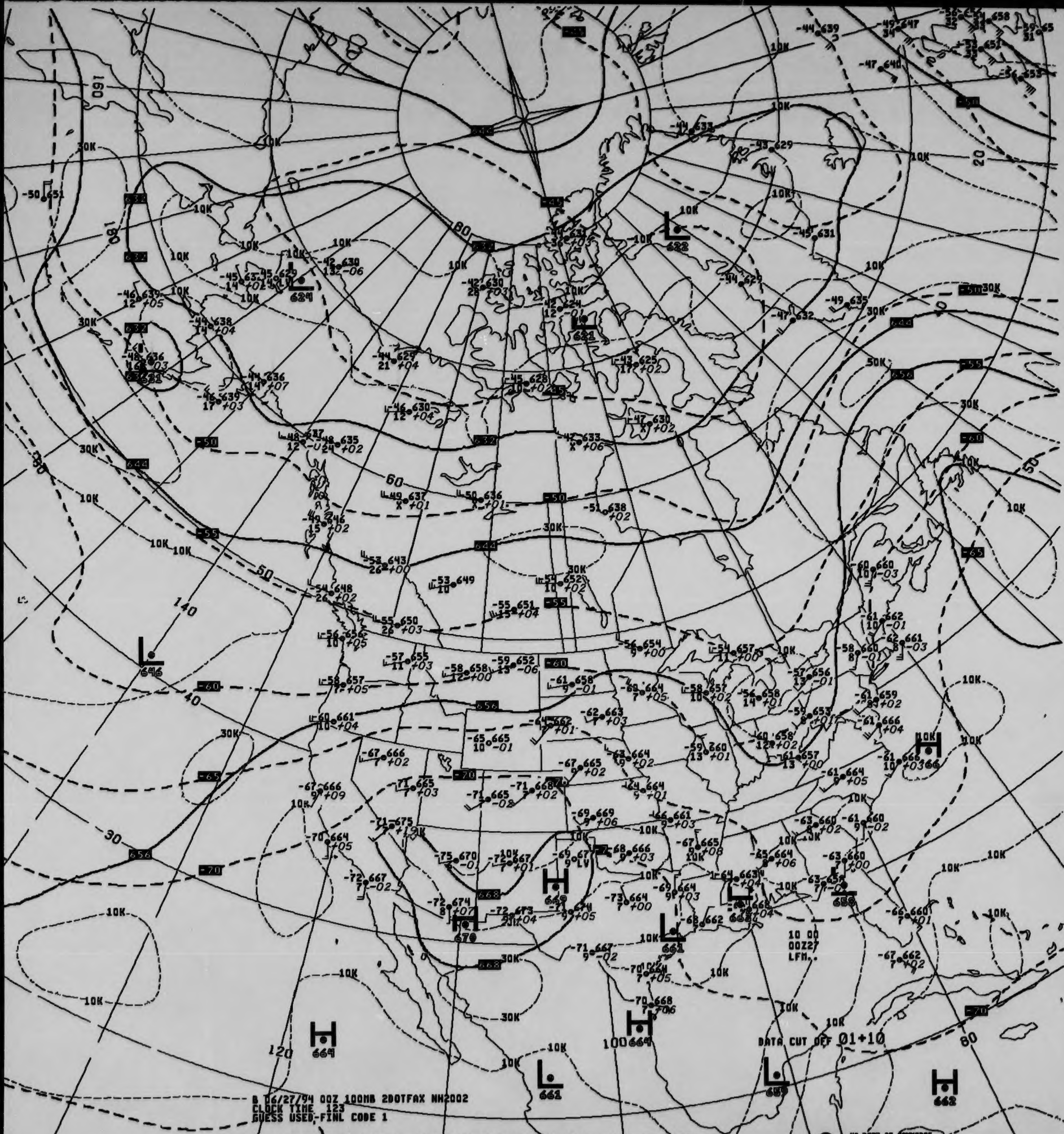
B 06/27/94 00Z 100MB 2DOTFAX NH2002
CLOCK TIME 123
GUESS USED-FINL CODE 1
DATA CUT OFF 01+10
10 00
00Z27
LFM..
US DEPT OF COMMERCE
NOAA/NWS/NMC WASHINGTON
H
L
10K
30K
50K
160
180
140
120
100
80
60
50
40
30
20

V4328.. 100MB ANALYSIS HEIGHTS/ISOTACHS 00Z MON 27 JUN 94

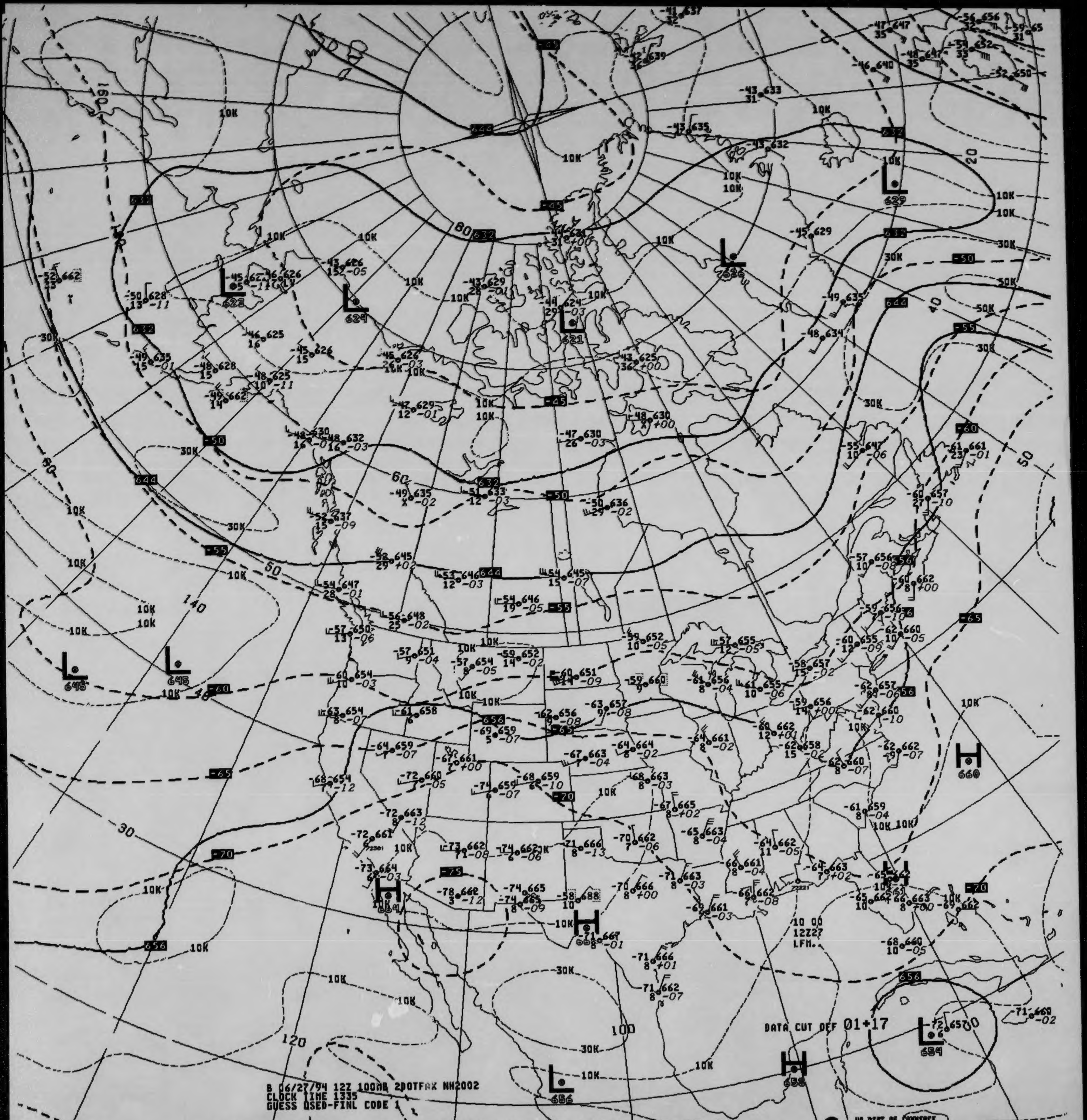
B 06/27/94 12Z 100MB 2DOTFAX NH2002
CLOCK TIME 1335
GUESS QSED-FINL CODE 1
DATA CUT OFF 01+17
10 00
12Z27
LFM.
L 645
L 645
L 623
L 629
L 621
L 626
L 629
L 654
L 656
H 654
H 668
H 660
H 658
644
632
656
-45
-50
-55
-60
-65
-70
-75
10K
30K
50K
80
60
50
40
30
20
140
120
100
160

US DEPT OF COMMERCE
NOAA/NWS/NMC WASHINGTON

V4329.. 100MB ANALYSIS EIGHTS/ISOTACHS 12Z MON 27 JUN 94

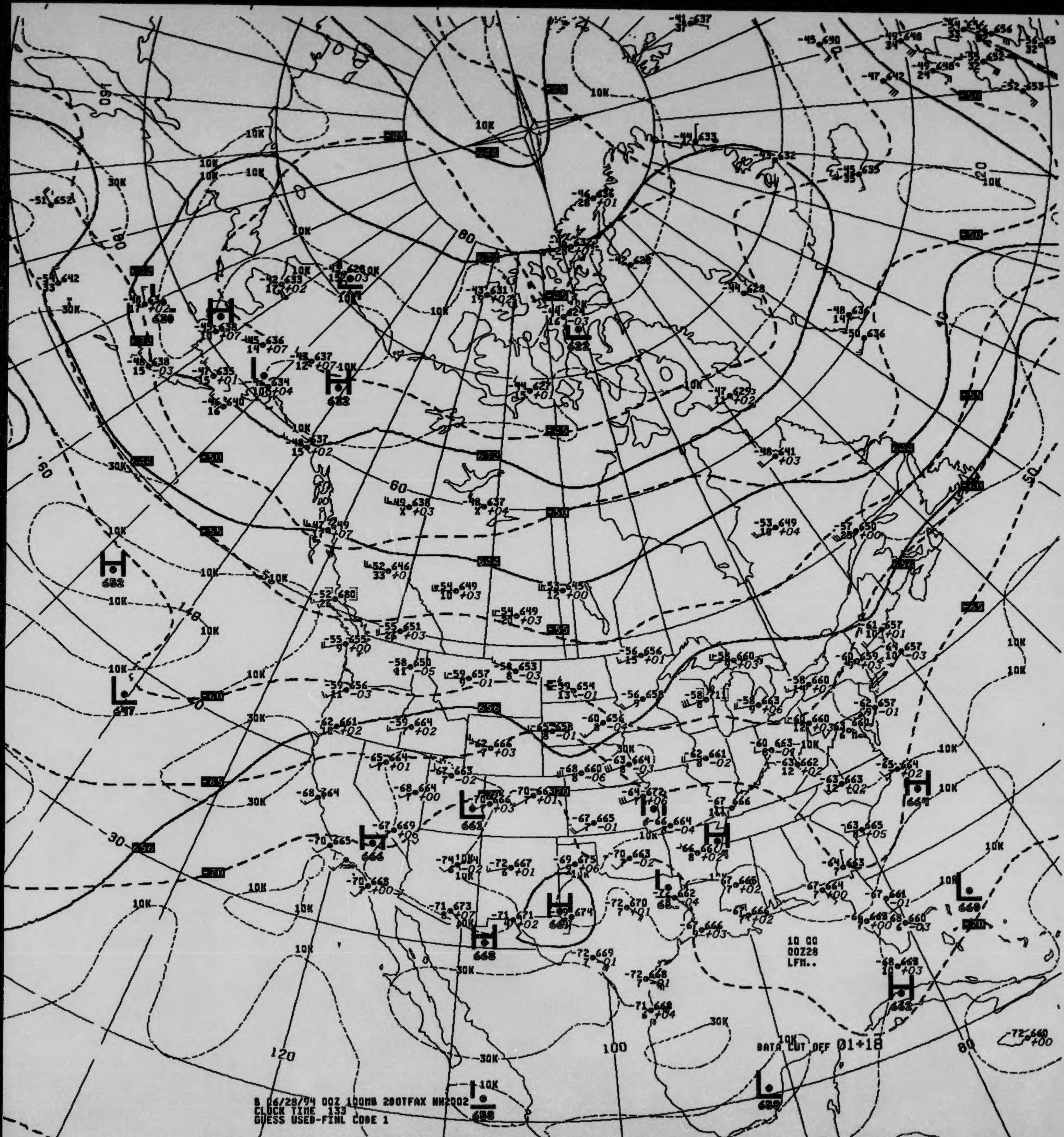
B 06/28/94 00Z 100MB 280TFAX NH2002
CLOCK TIME 133
GUESS USED-FINL CODE 1
DATA CUT OFF 01+18
10 00
00Z28
LFM..
10K
30K
60
80
100
120
140
160
180
20
40
50
30
-50
-55
-60
-65
-70
H
L

V4328.. 100MB ANALYSIS HEIGHTS/ISOTACHS 00Z TUE 28 JUN 94

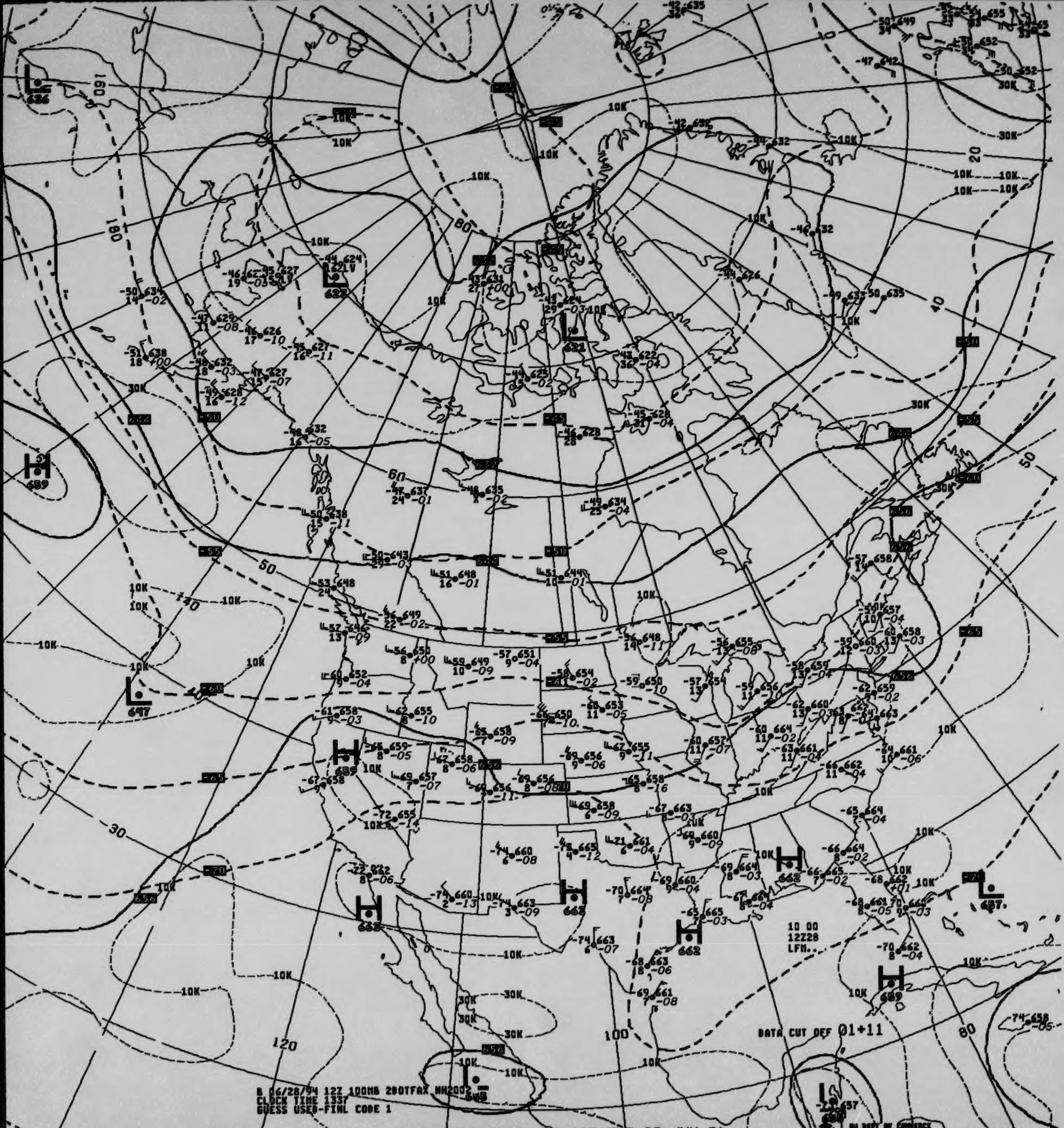
DATA CUT OFF 01+11
10 00
12Z28
LFM..
US DEPT OF COMMERCE
NOAA/NWS/NMC WASHINGTON
160
180
140
120
100
80
60
50
40
30
20
10K
30K
-50
-55
-60
-65
-70
H
L
689
697
686
622
621
662
668
663
689
687
648
658

B 06/28/94 12Z 100MB 2DOTFAX NH2002
CLOCK TIME 1337
GUESS USED-FINL CODE 1

V4329.. 100MB ANALYSIS HEIGHTS/ISOTACHS 12Z TUE 28 JUN 94

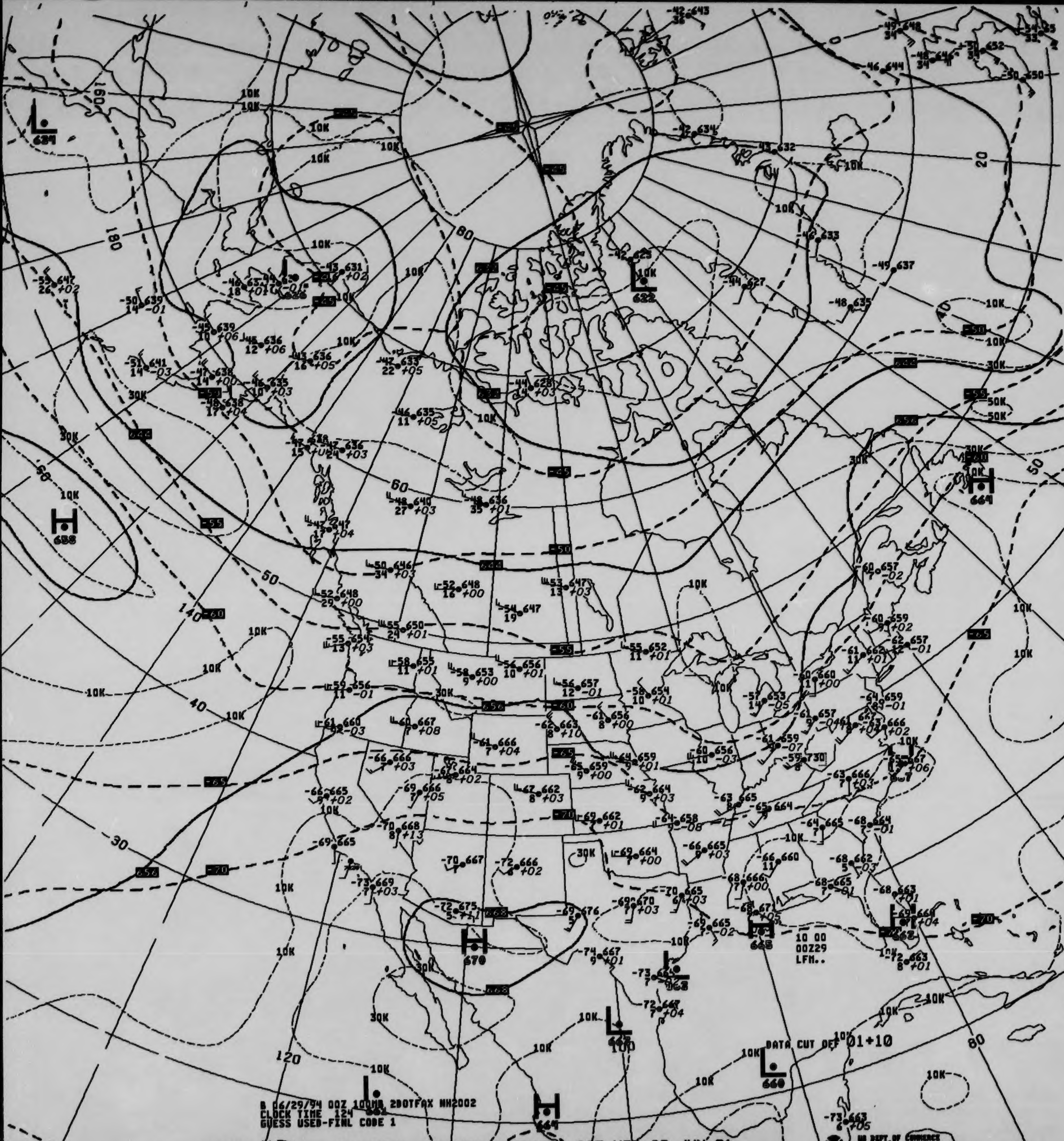

L 634
H 688
L 622
H 664
H 670
L 663
L 660
H 664
H 665
10K
30K
50K
180
160
140
120
100
80
60
50
40
30
20

B 06/29/94 00Z 100MB 2DOTFAX NH2002
CLOCK TIME 124 002
GUESS USED-FINL CODE 1

10 00
00Z29
LFM..

DATA CUT OFF 01+10

V4328.. 100MB ANALYSIS HEIGHTS/ISOTACHS 00Z WED 29 JUN 94

US DEPT OF COMMERCE
NOAA/NWS/NMC WASHINGTON

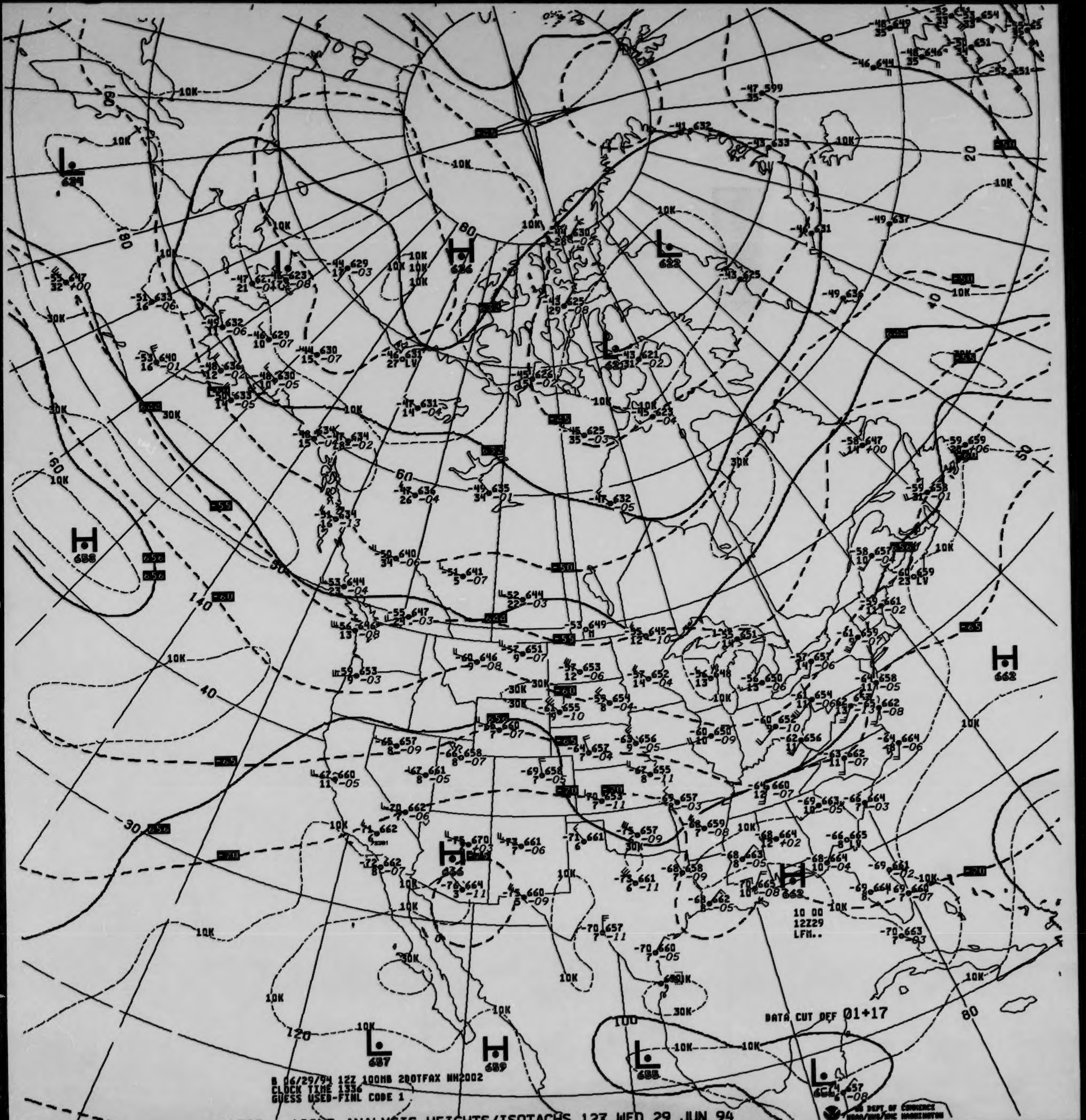
DATA CUT OFF 01+17
B 06/29/94 12Z 100MB 200TFAX NH2002
CLOCK TIME 1336
GUESS USED-FINL CODE 1
10 00
12Z29
LFM..
US DEPT OF COMMERCE
NOAA/NWS/NMC WASHINGTON
H
L
10K
30K
140
120
100
80
60
50
40
30
20
180

V4329.. 100MB ANALYSIS HEIGHTS/ISOTACHS 12Z WED 29 JUN 94


B 06/30/94 00Z 100MB 2DOTFAX NH2002
CLOCK TIME 140
GUESS USED-FINL CODE 1
DATA CUT OFF 01+23
10 00
00Z30
LFM..
US DEPT OF COMMERCE
NOAA/NWS/NMC WASHINGTON
H
640
H
669
H
669
H
662
H
669
L
633
L
682
L
660
L
660
L
687
L
687
180
160
140
120
100
80
60
50
40
30
10K
30K
-55
-60
-65
-70
656

V4328.. 100MB ANALYSIS HEIGHTS/ISOTACHS 00Z THU 30 JUN 94

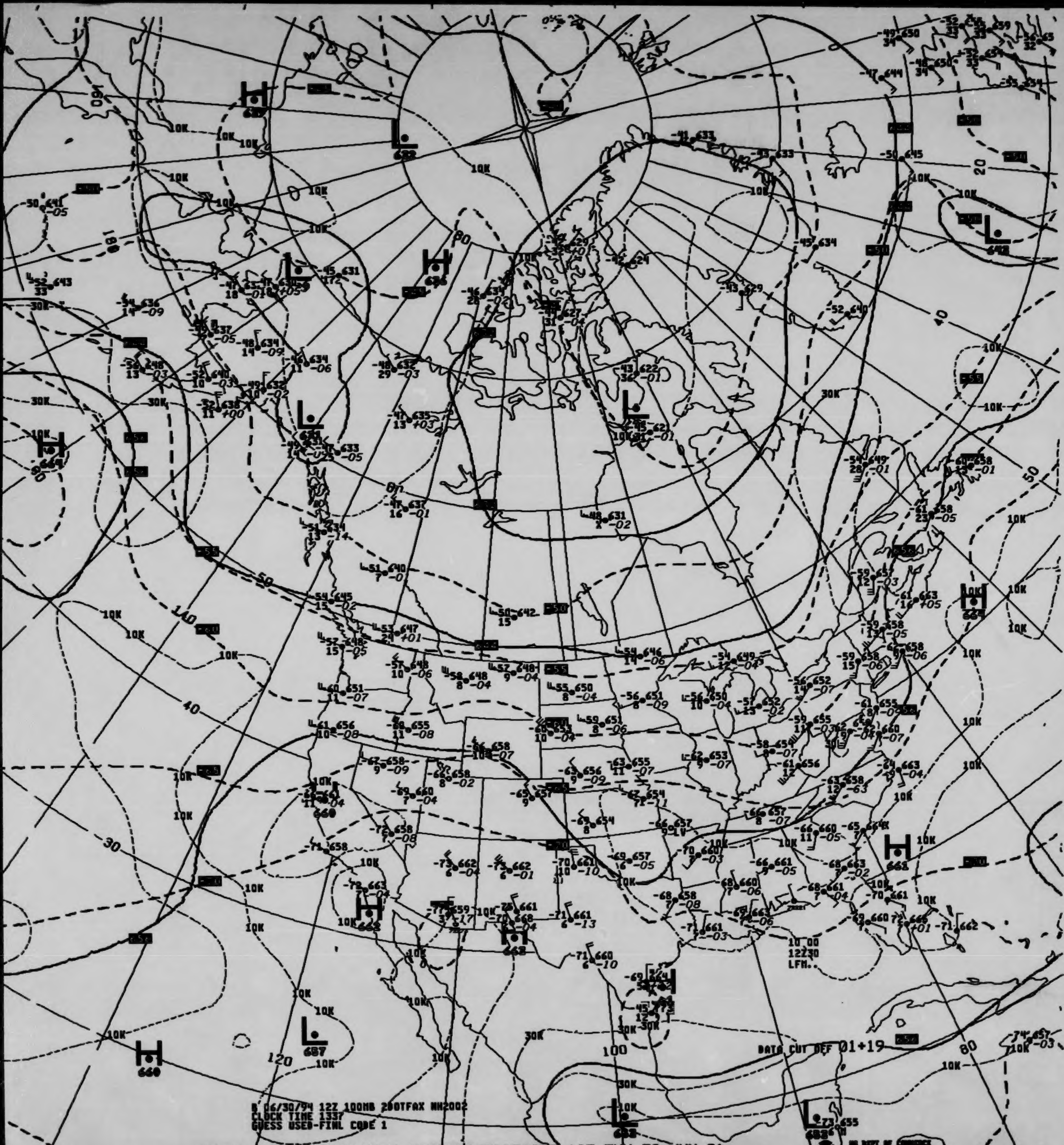
DATA CUT OFF 01+19
10 00
12Z30
LFM.
US DEPT OF COMMERCE
NOAA/NWS/NMC WASHINGTON

B 06/30/94 12Z 100MB 200TFAX NH2002
CLOCK TIME 1337
GUESS USED-FINL CODE 1

V4329.. 100MB ANALYSIS HEIGHTS/ISOTACHS 12Z THU 30 JUN 94

A Form 48 - 360B
. 8- 83)

U.S. Department of Commerce
National Oceanic and Atmospheric Administration
National Environmental Satellite, Data, and Information Service
National Climatic Data Center

850 MB CONSTANT PRESSURE CHARTS

NORTHERN HEMISPHERE NWP

ALL RECORDS ARE THE BEST AVAILABLE FOR FILMING

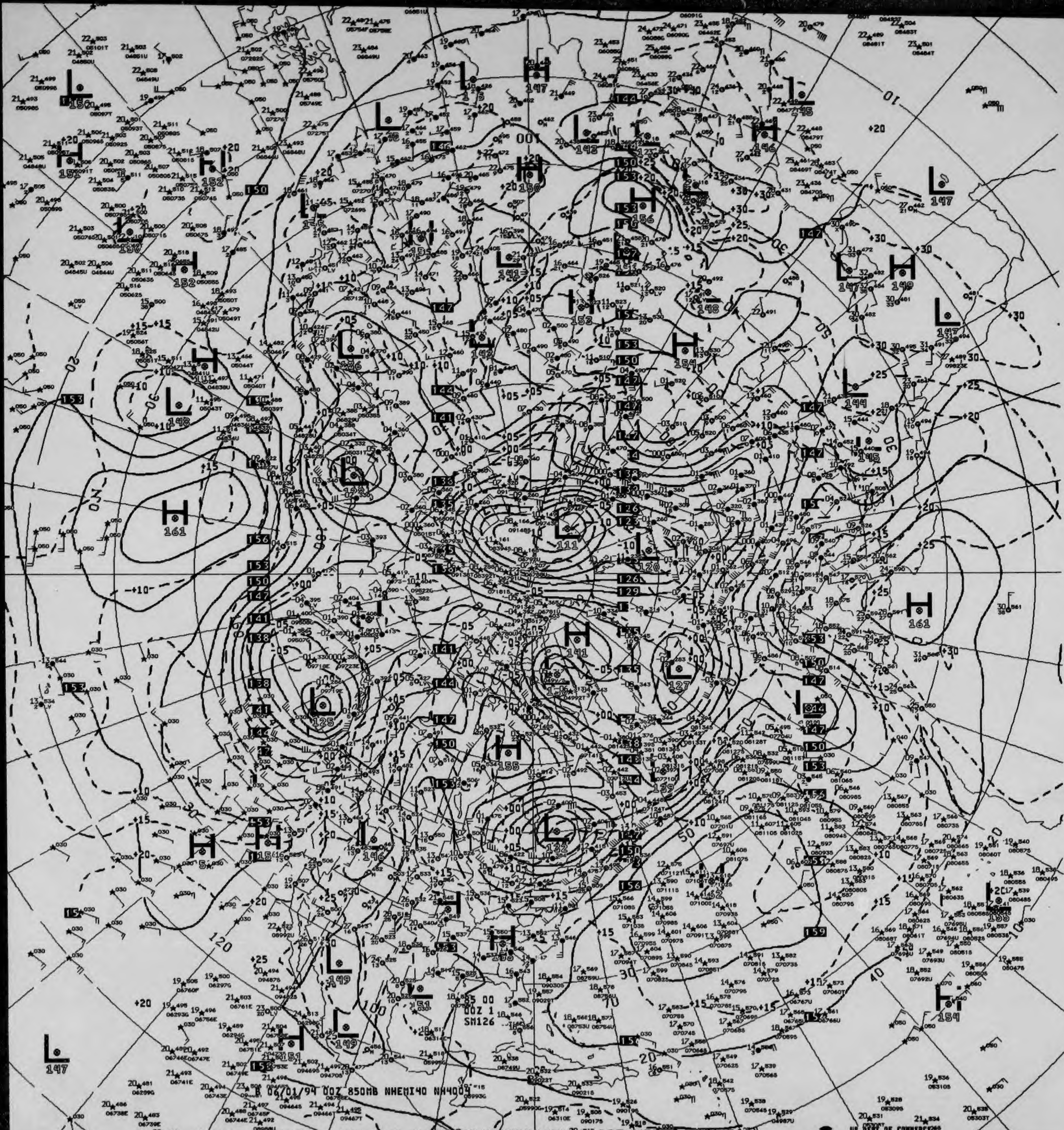
B 06/01/94 00Z 850MB NHEMI40 NH4009
85 00
00Z 1
SM126
H 161
L 111
L 120
H 141
L 127
L 125
H 155
L 122
H 161
L 147

V821 ^^ 850MB ANALYSIS HEIGHTS/TEMPERATURE 00Z WED 1 JUN 94

US DEPT OF COMMERCE
NOAA/NWS/NMC WASHINGTON

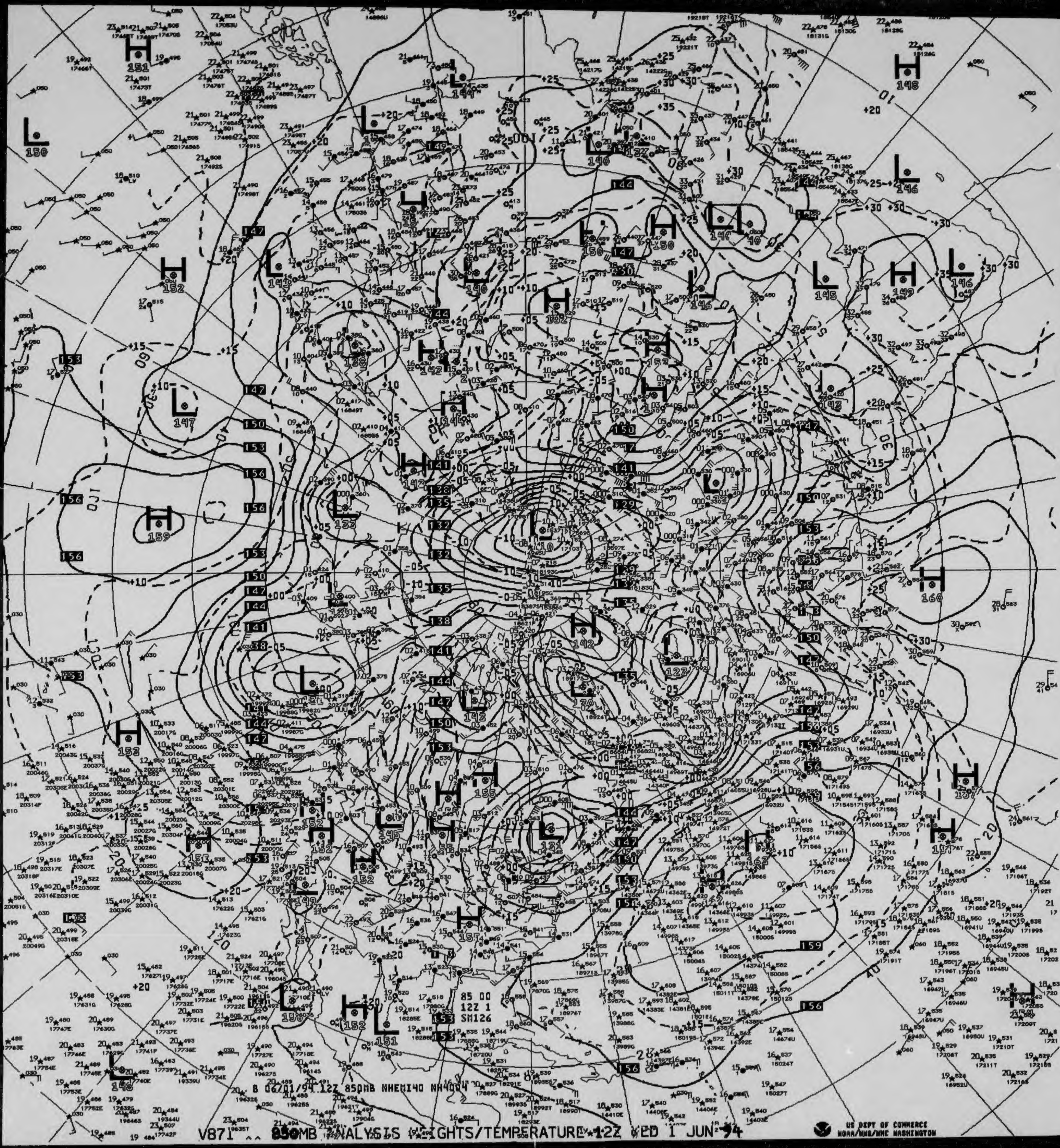
85 00
12Z 1
SM126
B 06/01/94 12Z 850MB NHEMI40 NH4004

V871 ^^ 850MB ANALYSIS HEIGHTS/TEMPERATURE 12Z WED 1 JUN 94

US DEPT OF COMMERCE
NOAA/NWS/NMC WASHINGTON

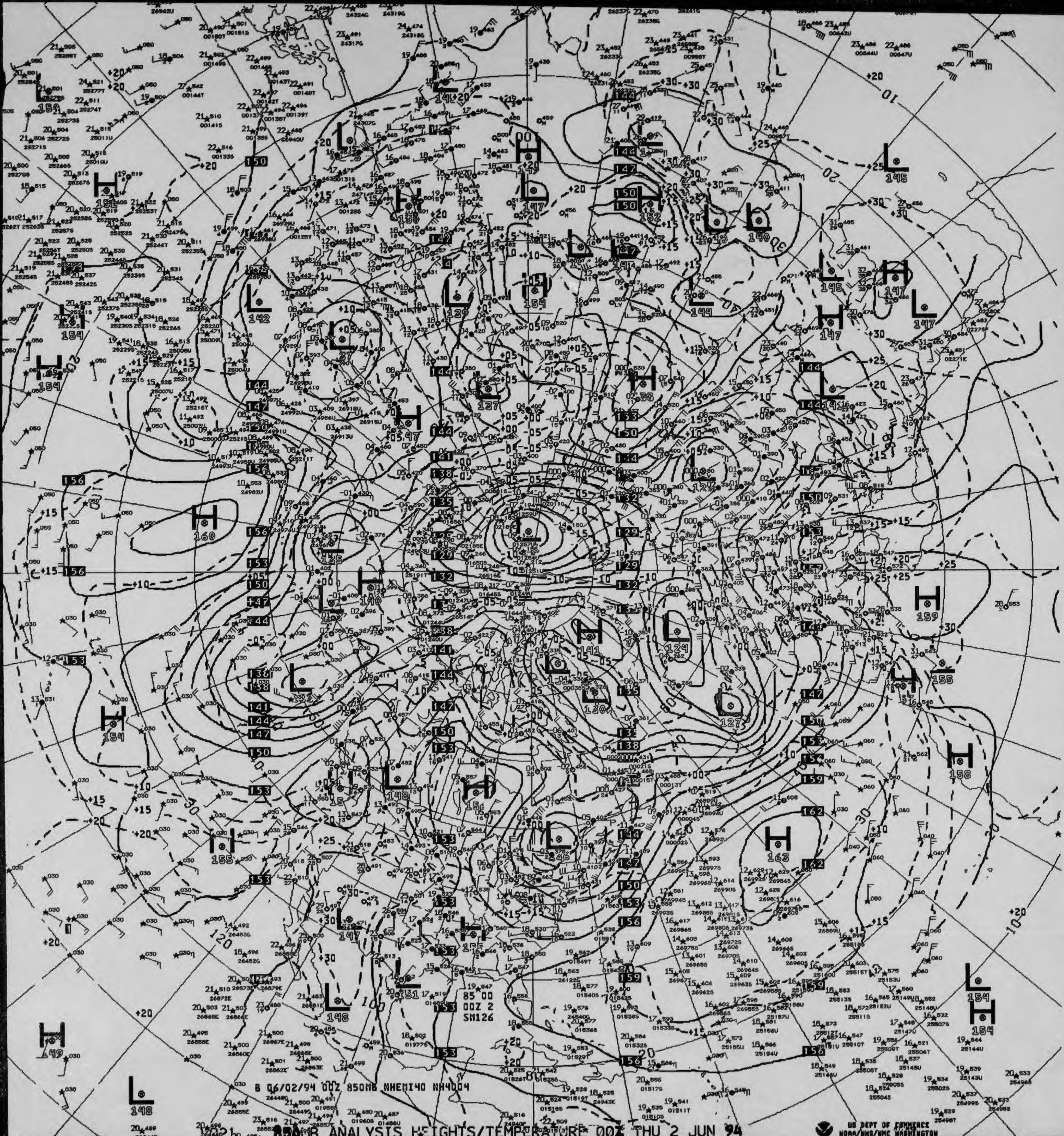
B 06/02/94 00Z 850MB NHEMI40 NH4004
85 00
00Z 2
SM126

T021 850MB ANALYSIS HEIGHTS/TEMPERATURE 00Z THU 2 JUN 94

US DEPT OF COMMERCE
NOAA/NWS/NMC WASHINGTON

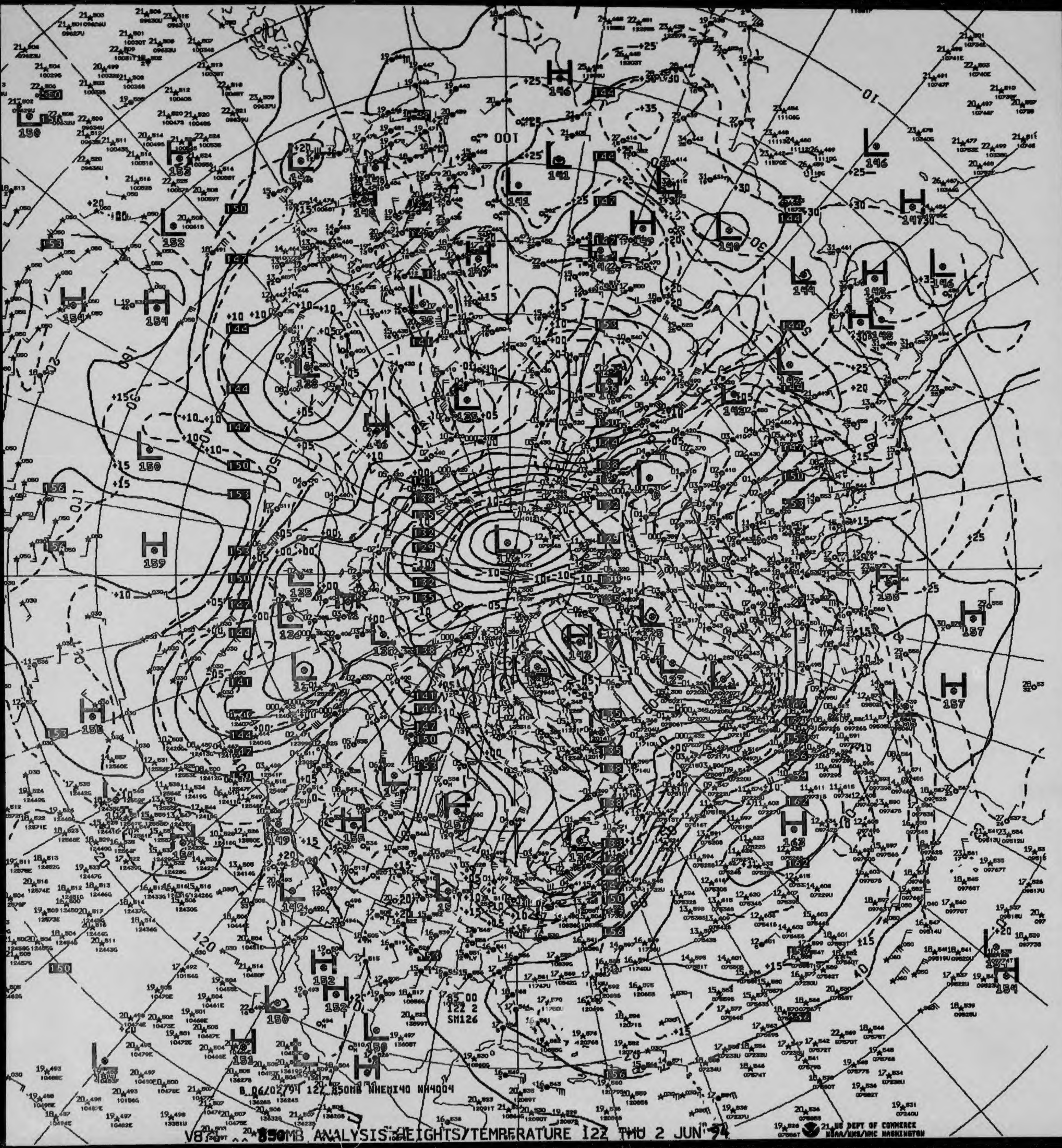
850 00
12Z 2
SM126
B 06/02/94 12Z 850MB NHEMI40 NH4004
US DEPT OF COMMERCE
NOAA/NWS/NMC WASHINGTON

V8 850MB ANALYSIS HEIGHTS/TEMPRFRATURE 12Z THU 2 JUN 94

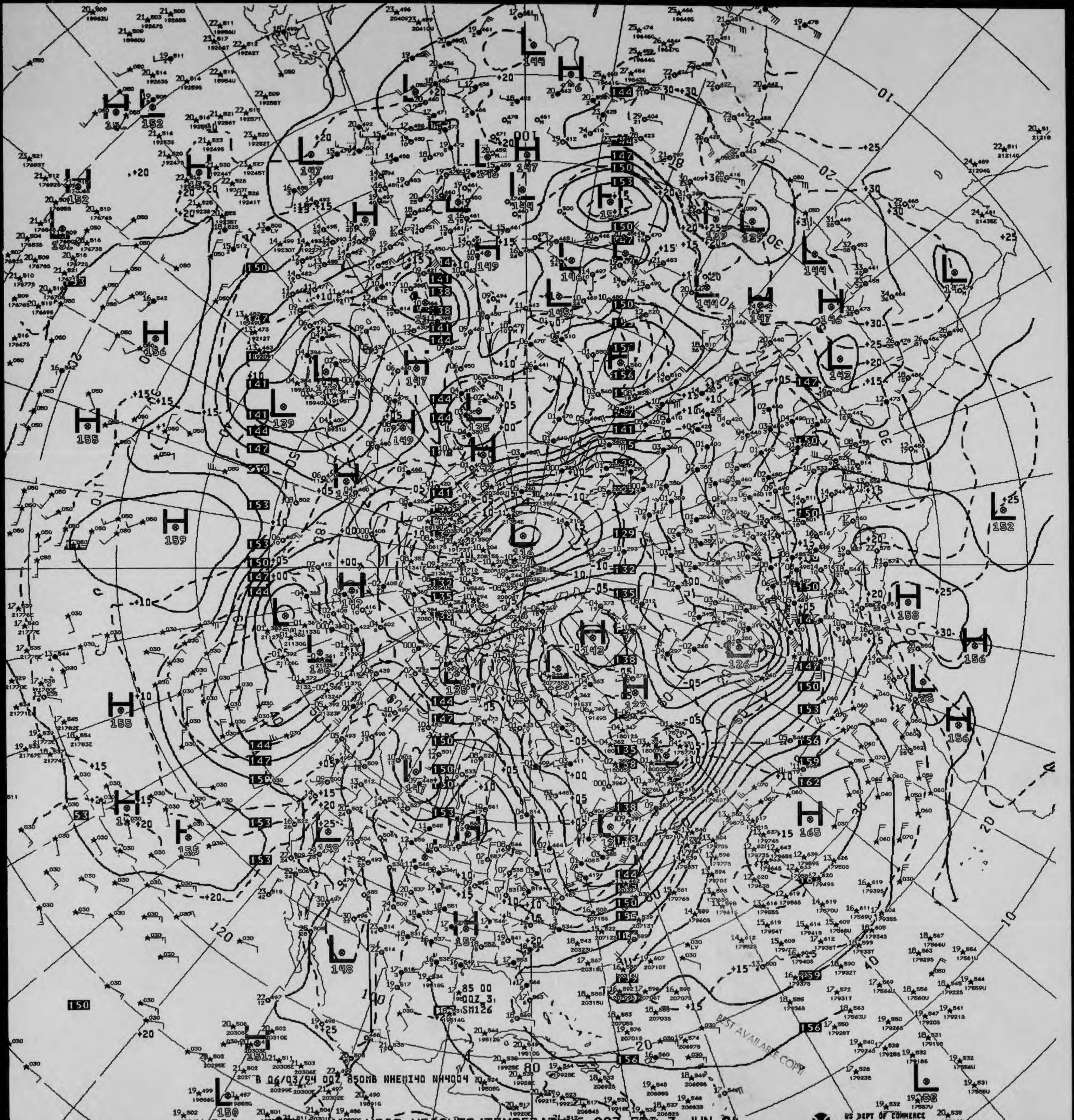
B 06/03/94 00Z 850MB NHEMI40 NH4004
85 00
00Z 3
SM126
BEST AVAILABLE COPY

V821 ^^ 850MB ANALYSIS HEIGHTS/TEMPERATURE 00Z FRI 3 JUN 94

US DEPT OF COMMERCE
NOAA/NWS/NMC WASHINGTON

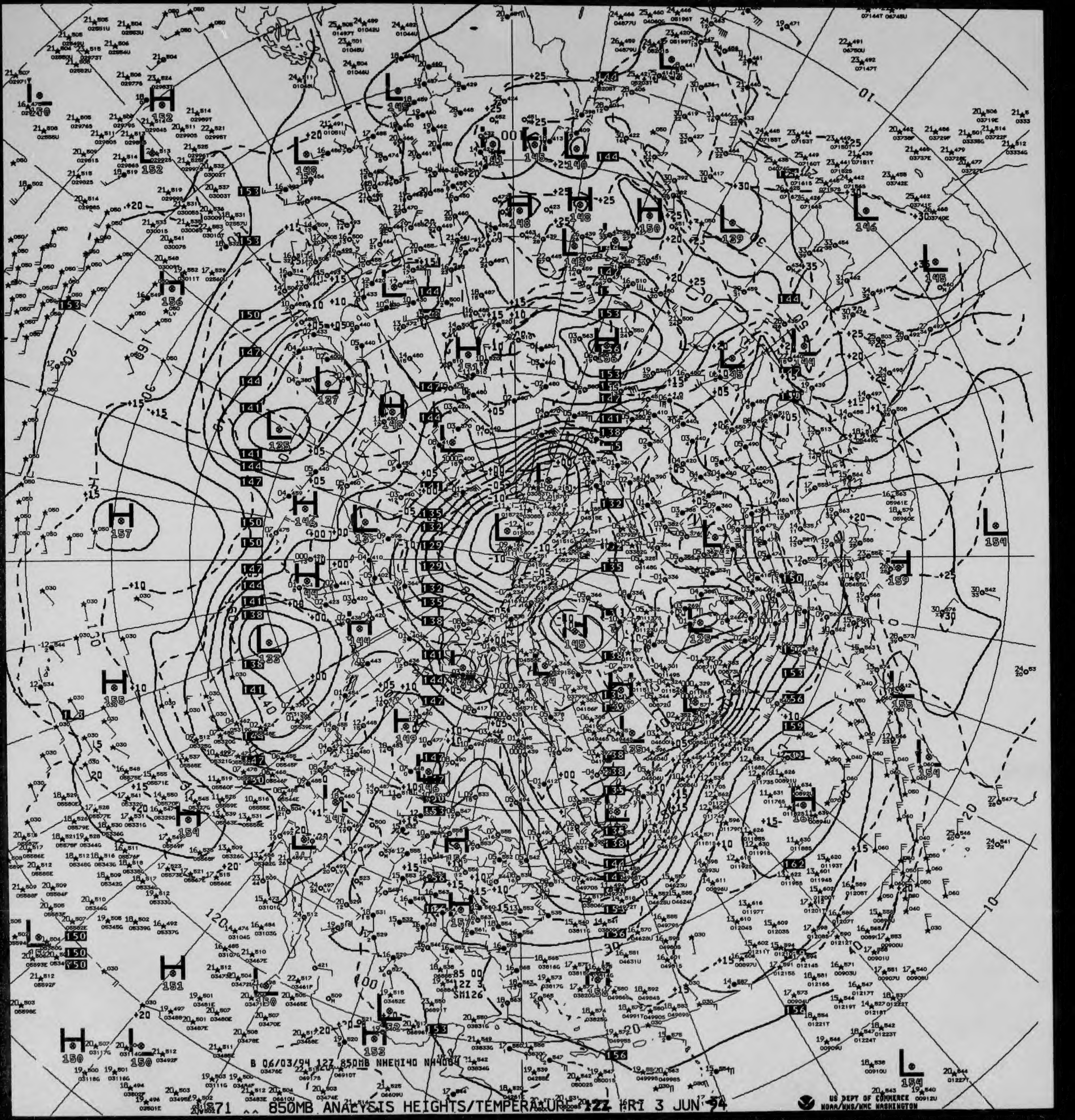
85 00
12Z 3
SM126

B 06/03/94 12Z 850MB NHEMI40 NH4084

871 ^^ 850MB ANALYSIS HEIGHTS/TEMPERATURE 12Z FRI 3 JUN 94

US DEPT OF COMMERCE
NOAA/NWS/NMC WASHINGTON

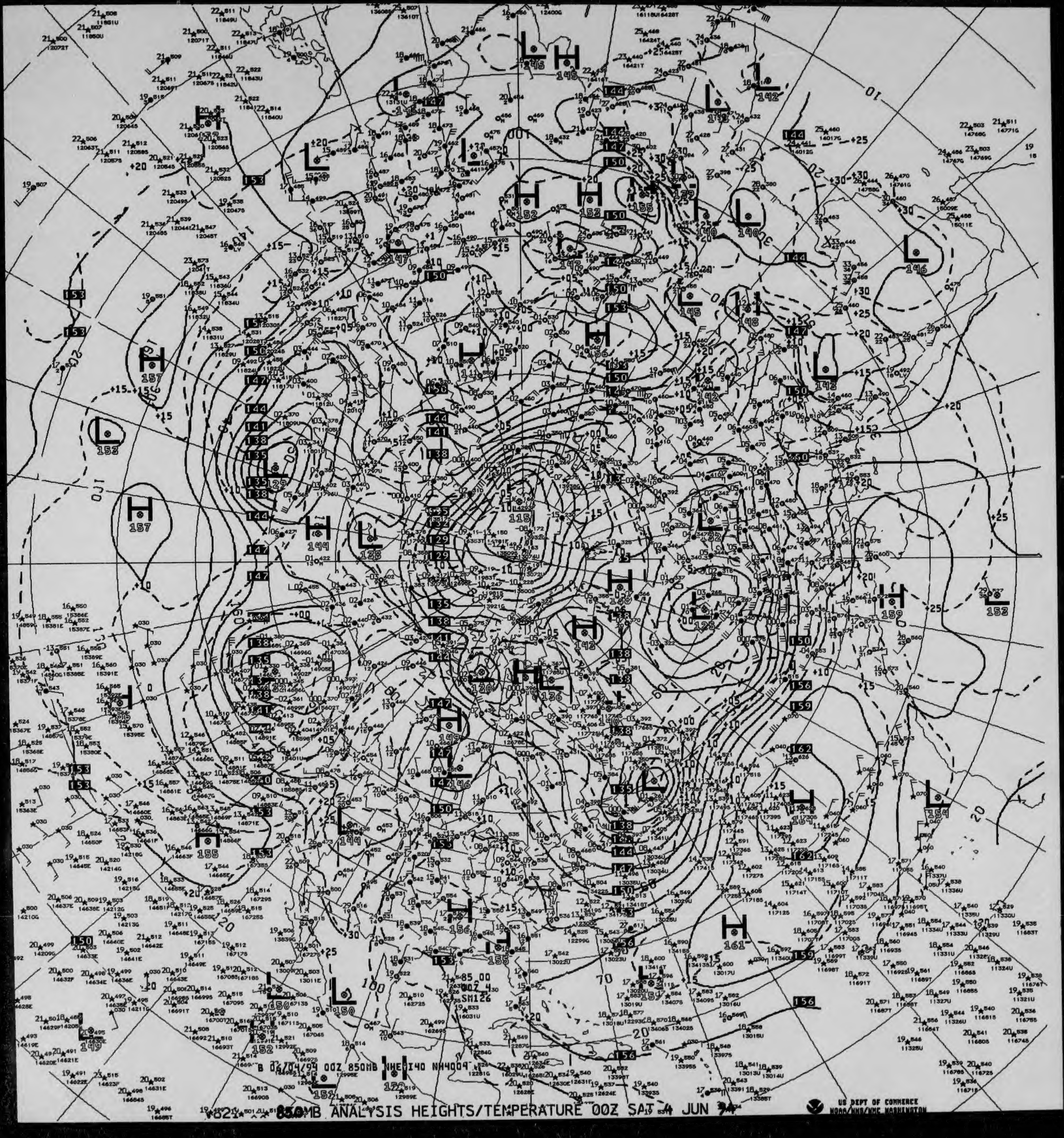

B 06/04/94 00Z 850MB NHEI40 NH4004

V821 850MB ANALYSIS HEIGHTS/TEMPERATURE 00Z SAT 4 JUN 94

US DEPT OF COMMERCE
NOAA/NWS/NMC WASHINGTON

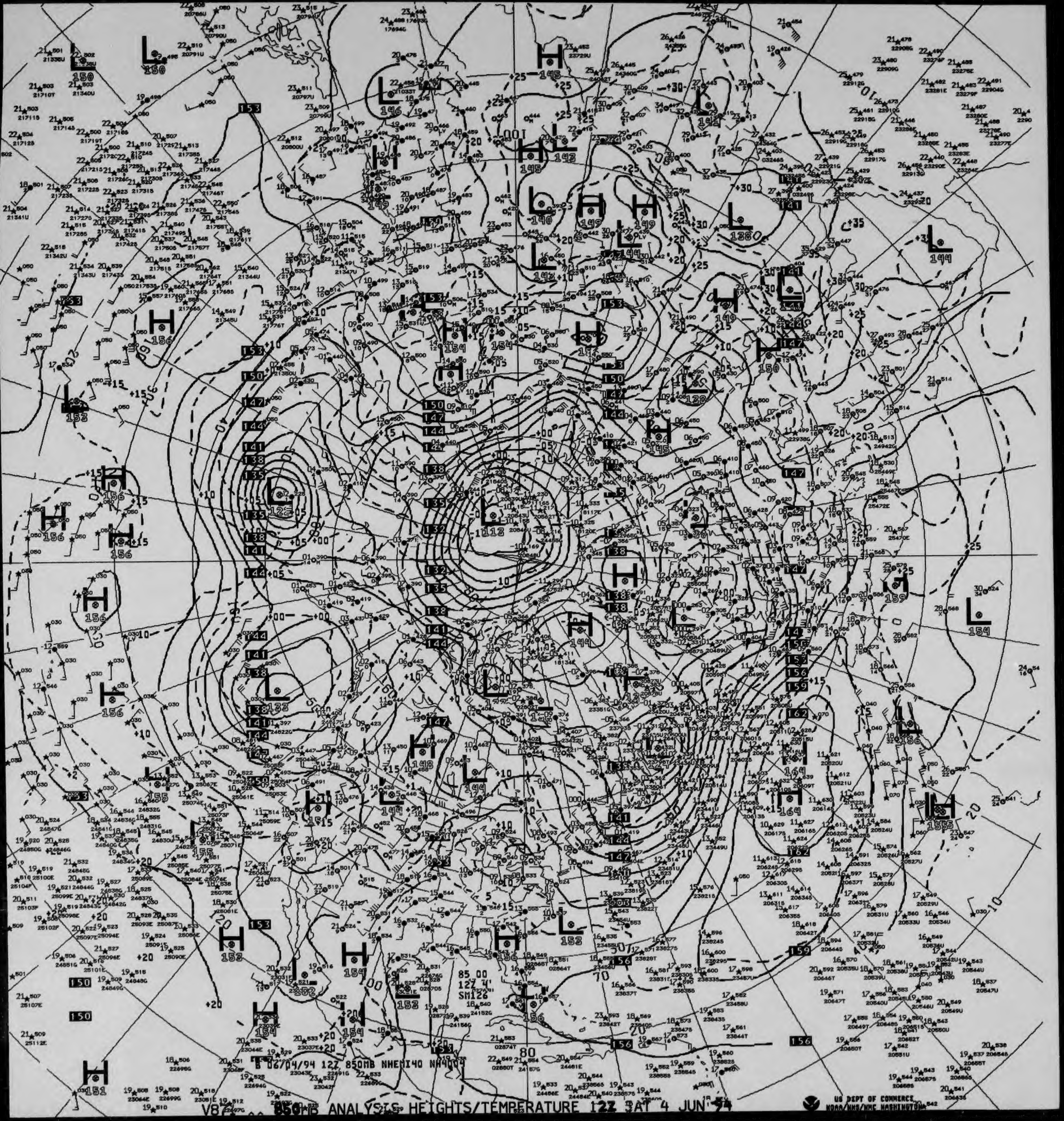

8 06/04/94 12Z 850MB NHEMI40 NH4004
85.00
127 4'
SM126

V87 850MB ANALYSIS HEIGHTS/TEMPERATURE 12Z SAT 4 JUN 94

US DEPT OF COMMERCE
NOAA/NWS/NMC WASHINGTON

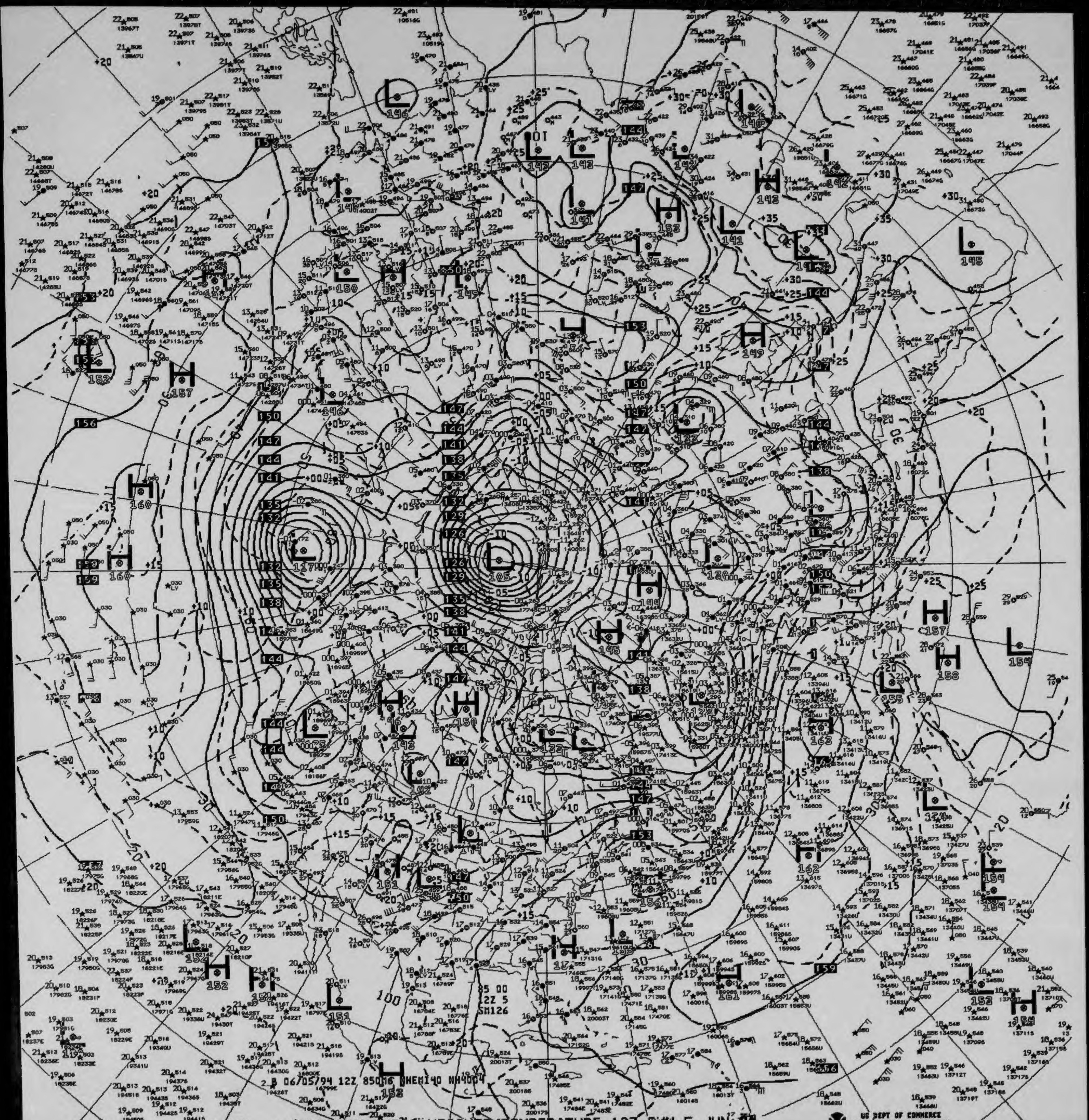
85 00
12Z 5
SM126
2_B 06/05/94 12Z 850MB NHEMI40 NH4004
L 146
L 142
L 143
L 140
L 141
H 153
L 141
H 142
L 145
H 157
H 160
L 152
L 150
L 117
L 105
L 133
L 130
H 144
H 145
L 125
H 150
L 142
L 132
H 157
H 158
L 154
L 155
H 163
H 162
L 151
L 152
H 152
L 151
H 153
H 161
L 153
H 154

V871 850MB ANALYSIS HEIGHTS/TEMPERATURE 12Z SUN 5 JUN 94

US DEPT OF COMMERCE
NOAA/NWS/NMC WASHINGTON

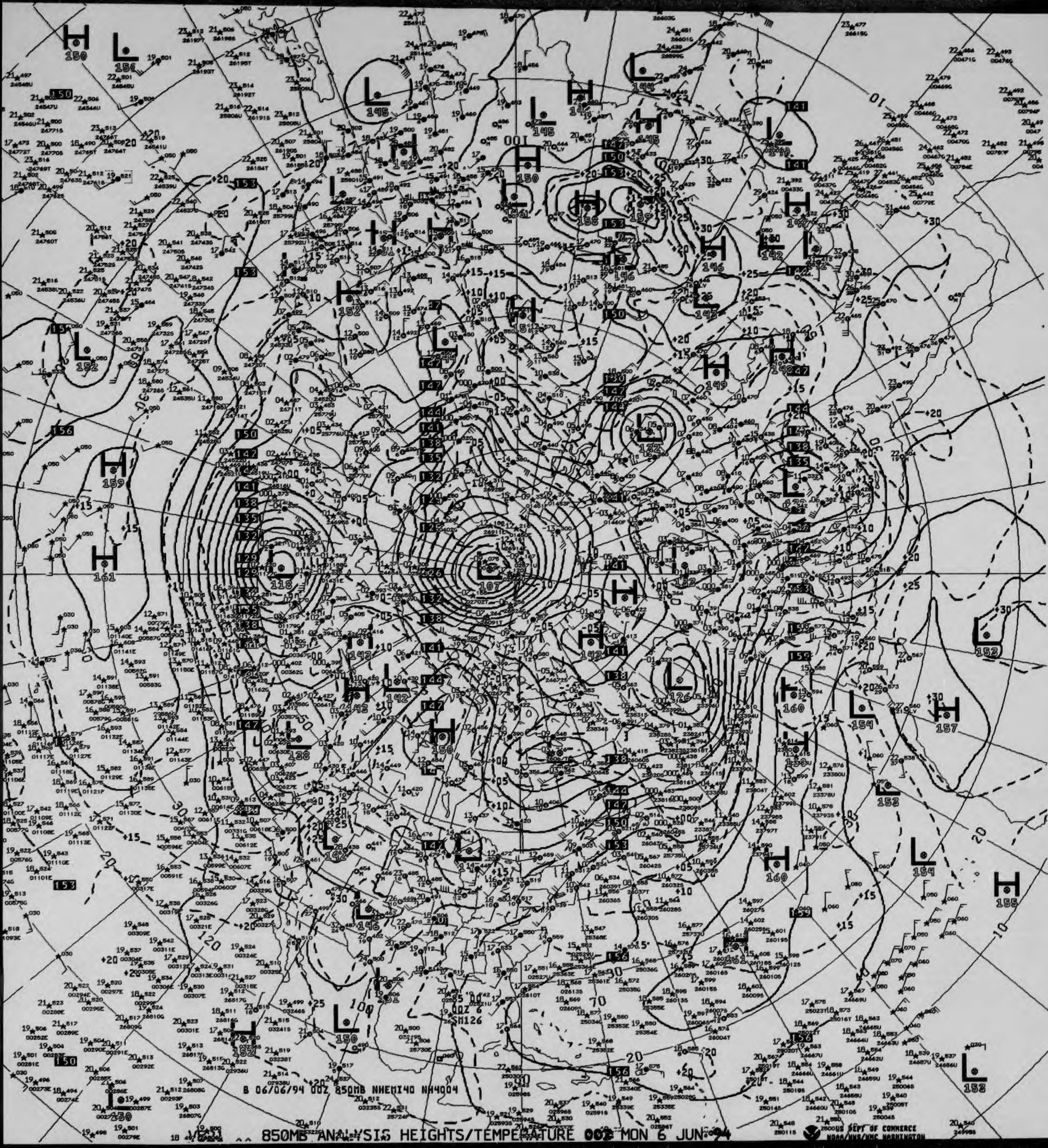

B 06/06/94 00Z 850MB NHEMI40 NH4004

850MB ANALYSIS HEIGHTS/TEMPERATURE 00Z MON 6 JUN 94

US DEPT OF COMMERCE NOAA/NWS/NMC WASHINGTON

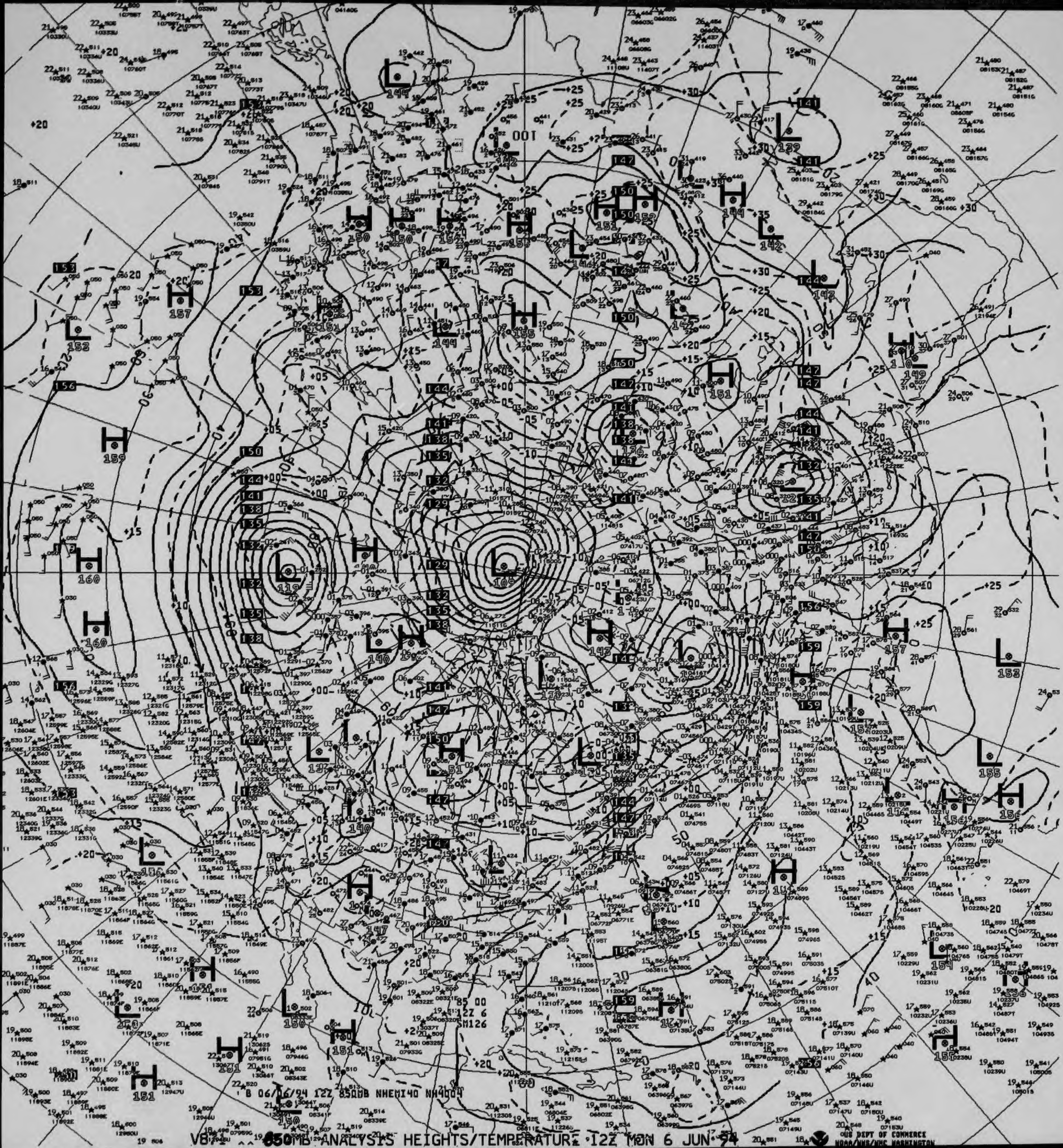
B 06/06/94 12Z 850MB NHEMI40 NH4004
85 00
12Z 6
SM126

V8 ^^ 850MB ANALYSIS HEIGHTS/TEMPERATURE 12Z MON 6 JUN 94

US DEPT OF COMMERCE
NOAA/NWS/NMC WASHINGTON

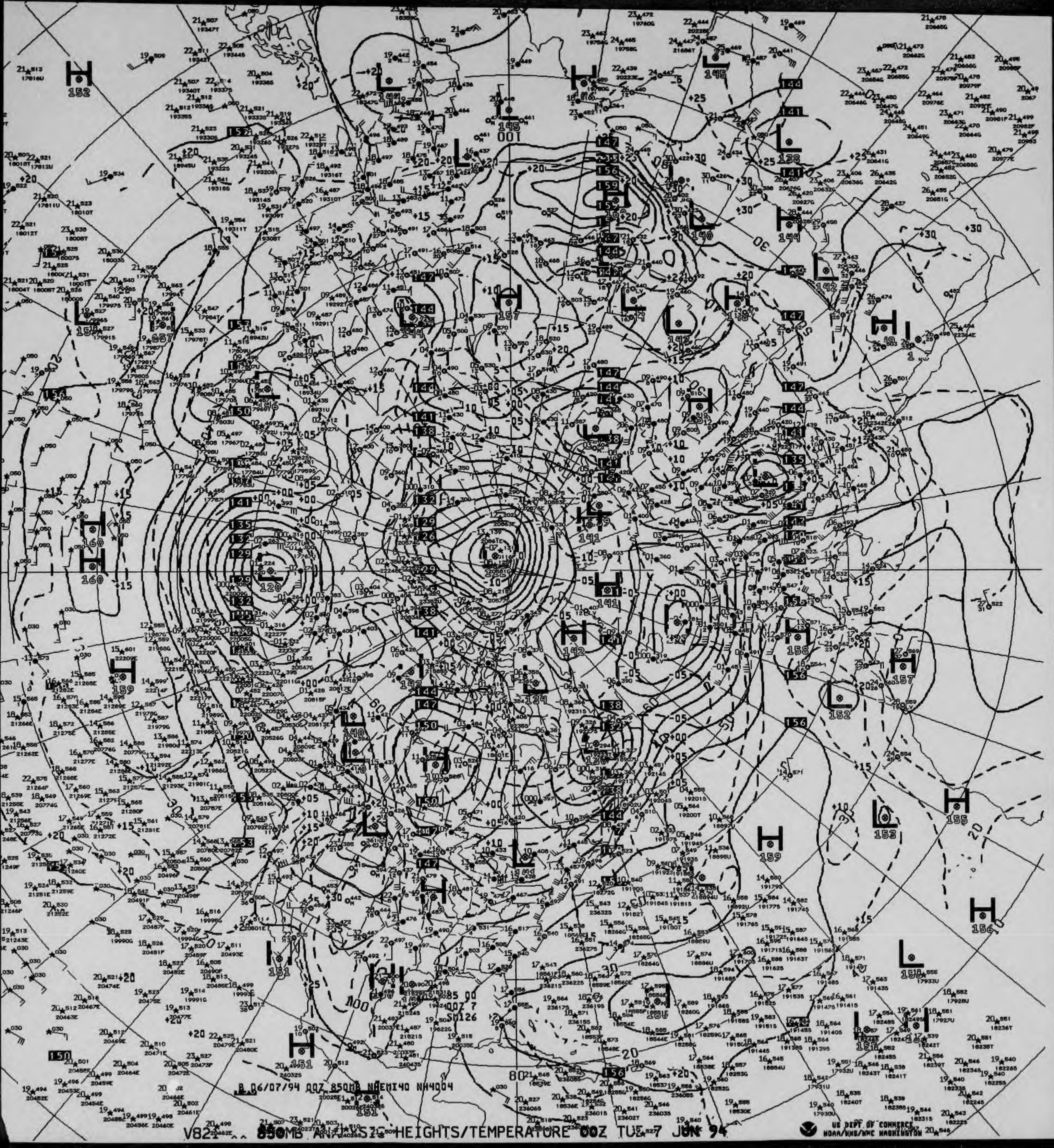
B 06/07/94 00Z 850MB NHEMI40 NH4004
850 00
00Z 7
SM126

V821 850MB ANALYSIS HEIGHTS/TEMPERATURE 00Z TUE 7 JUN 94

US DEPT OF COMMERCE
NOAA/NWS/NMC WASHINGTON

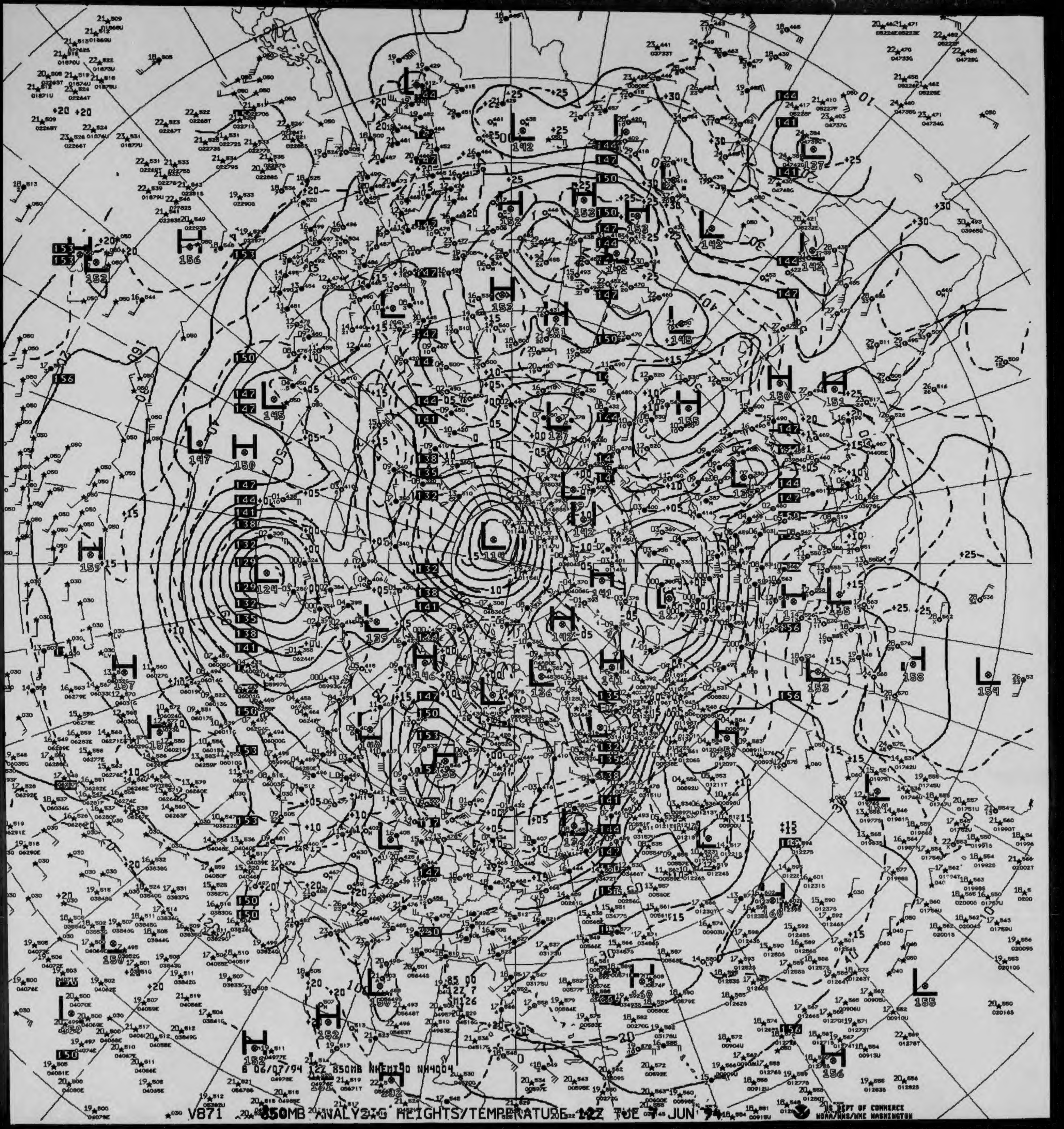
B 06/07/94 12Z 850MB NHEMI90 NH4004

V871 850MB ANALYSIS HEIGHTS/TEMPERATURE 12Z TUE 7 JUN 94

US DEPT OF COMMERCE
NOAA/NWS/NMC WASHINGTON

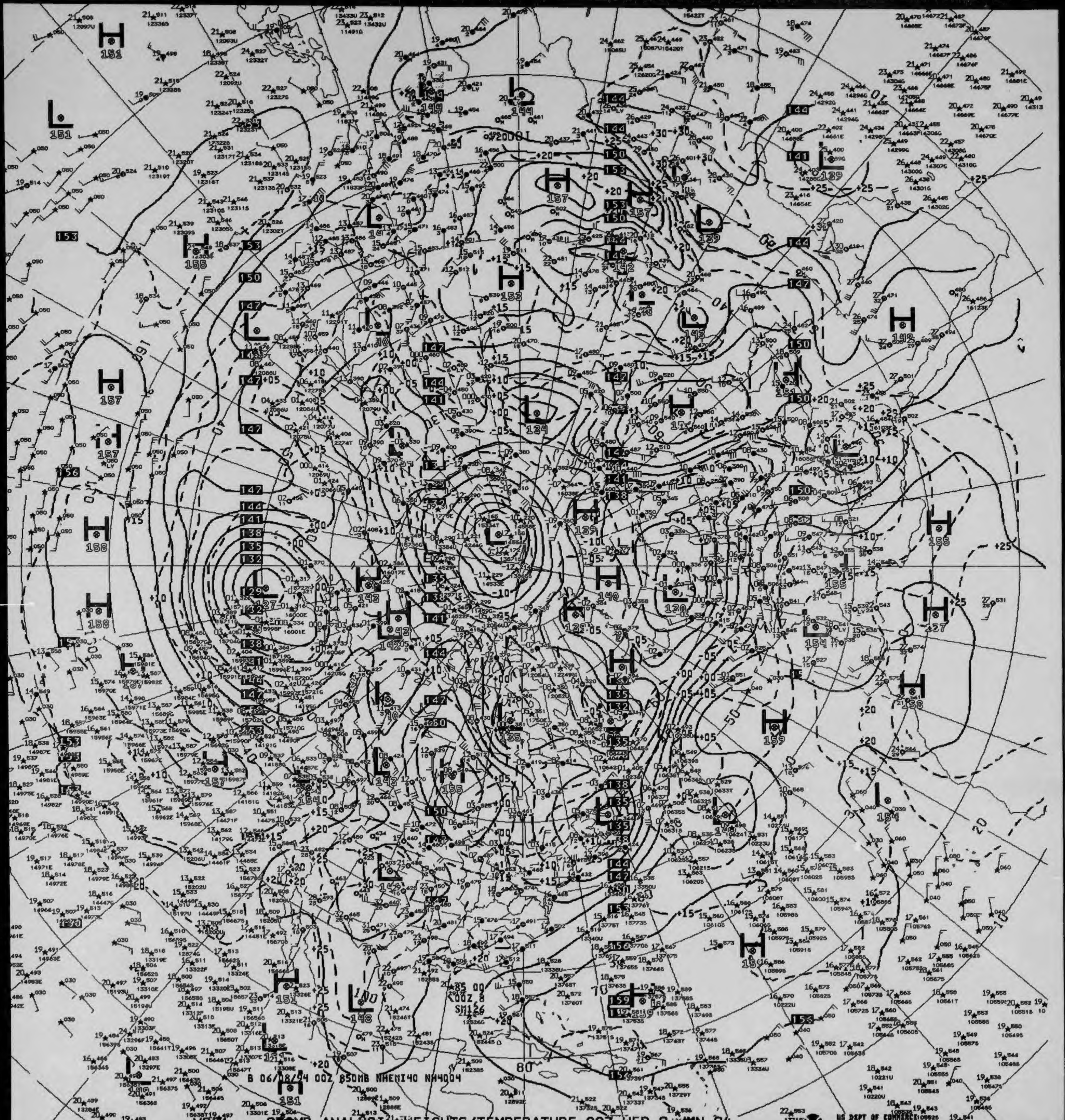
B 06/08/94 00Z 850MB NHEMI40 NH4004

V821 850MB ANALYSIS HEIGHTS/TEMPERATURE 00Z WED 8 JUN 94

US DEPT OF COMMERCE
NOAA/NWS/NMC WASHINGTON

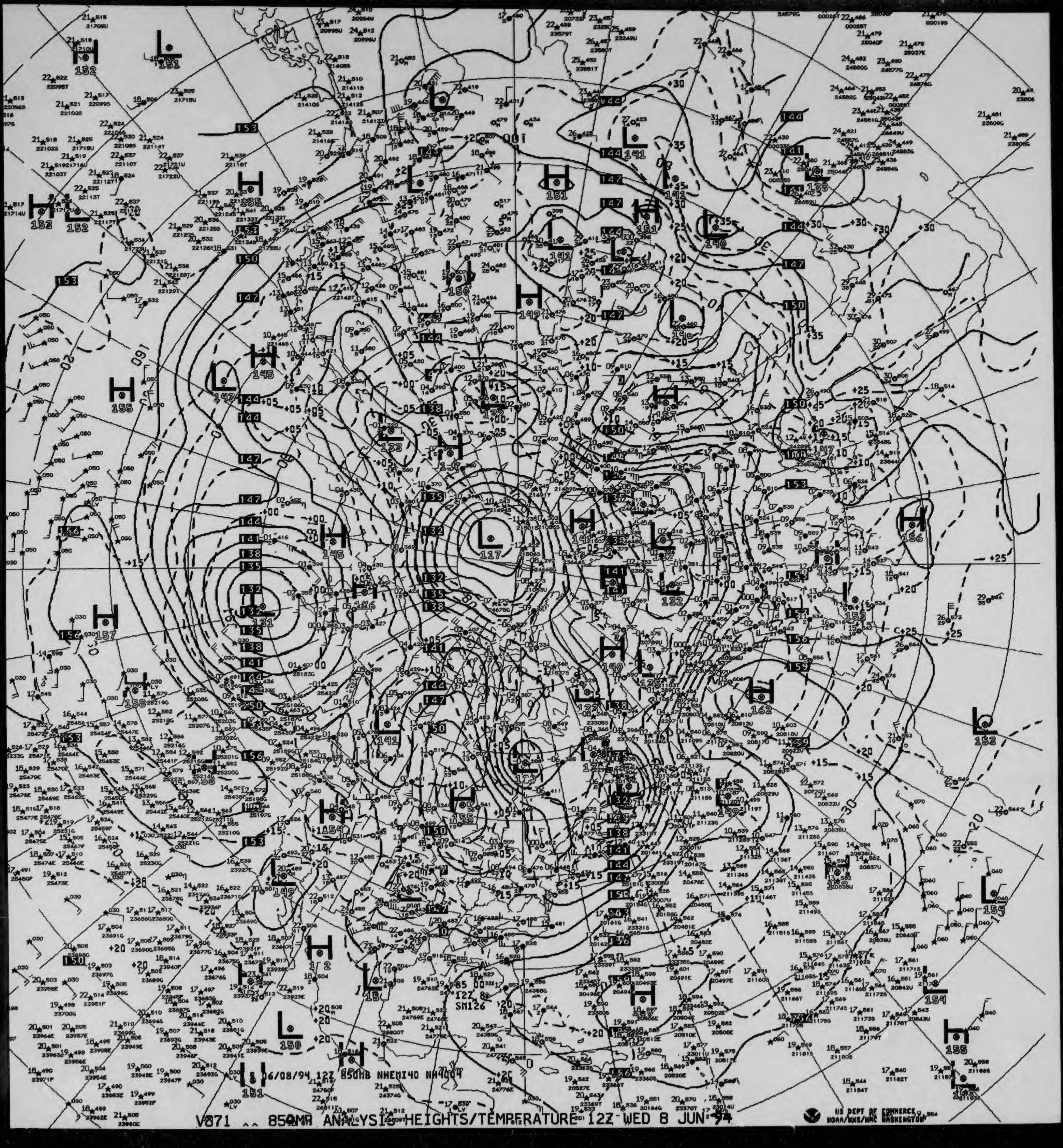
06/08/94 12Z 850MB NHEMI40 NH4004

V871 ^^ 850MB ANALYSIS HEIGHTS/TEMPERATURE 12Z WED 8 JUN 94

US DEPT OF COMMERCE
NOAA/NWS/NMC WASHINGTON

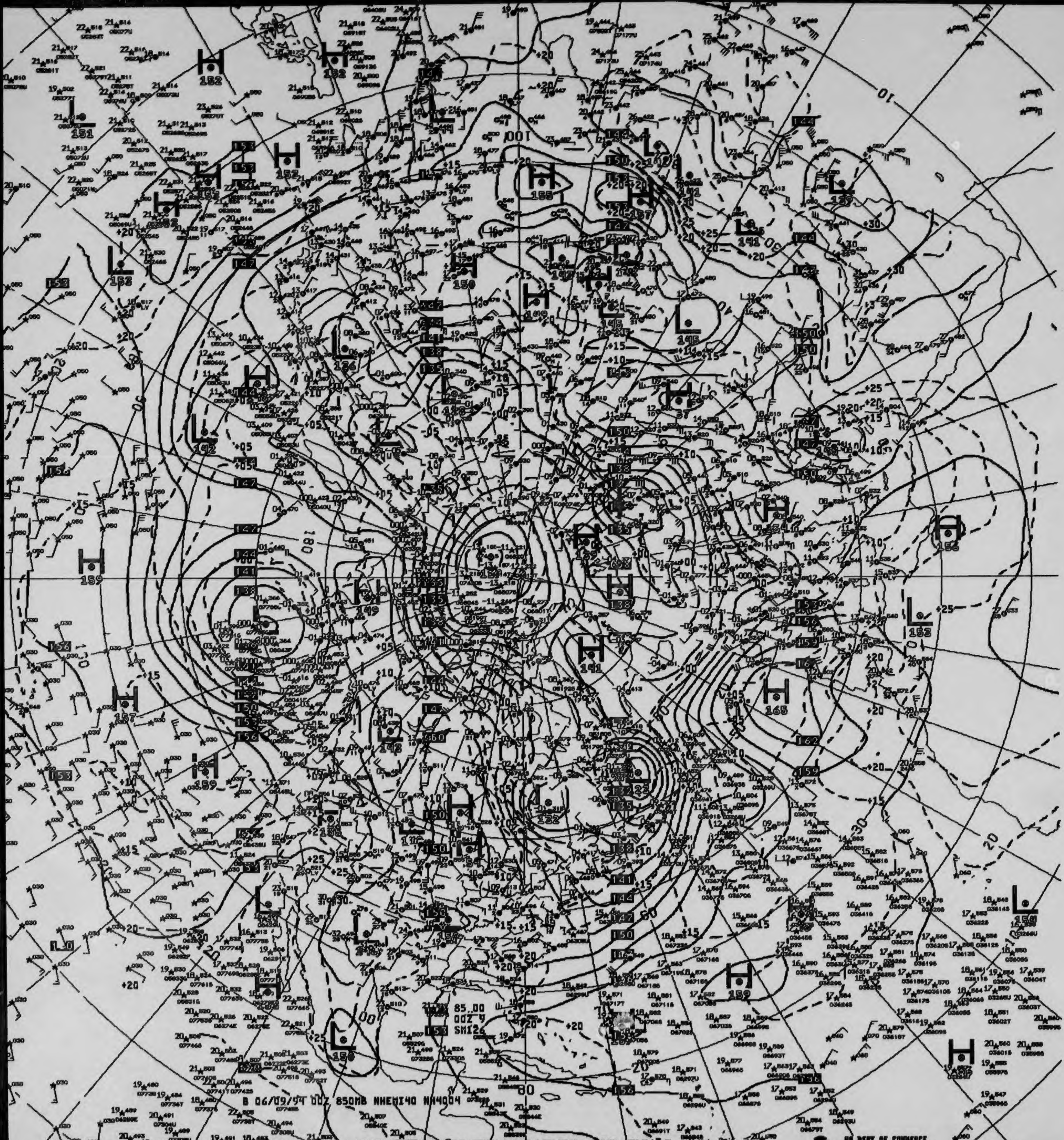
B 06/09/94 00Z 850MB NHEMI40 NH4004
85.00
00Z 9
SH126
US DEPT OF COMMERCE
NOAA/NWS/NMC WASHINGTON

V82 850MB ANALYSIS HEIGHTS/TEMPERATURE 00Z THU 9 JUN 94

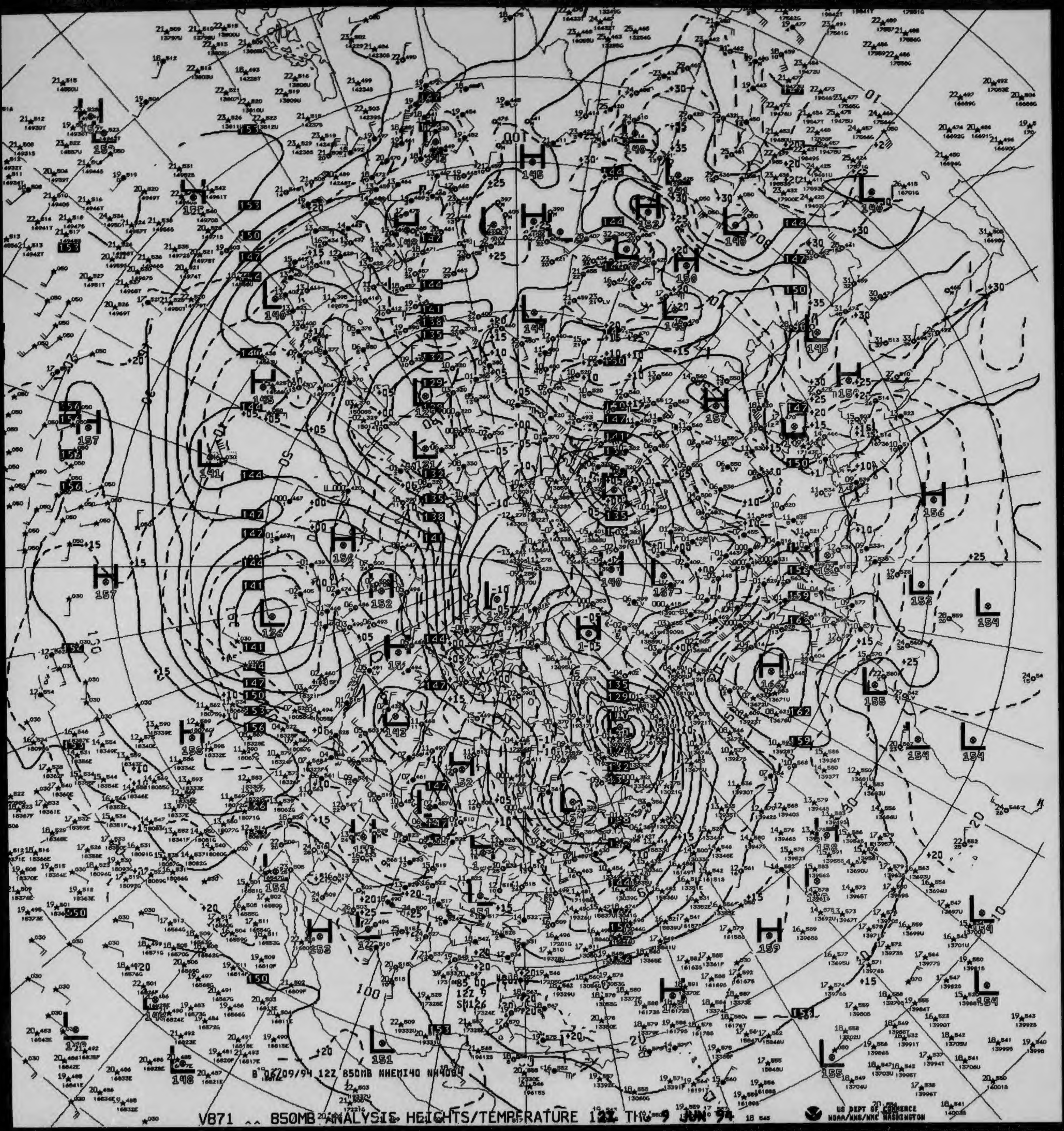
B 06/09/94 12Z 850MB NHEMI40 NH4084
85 00
12Z 9
SM126

V871 ^^ 850MB ANALYSIS HEIGHTS/TEMPERATURE 12Z THU 9 JUN 94

US DEPT OF COMMERCE
NOAA/NWS/NMC WASHINGTON

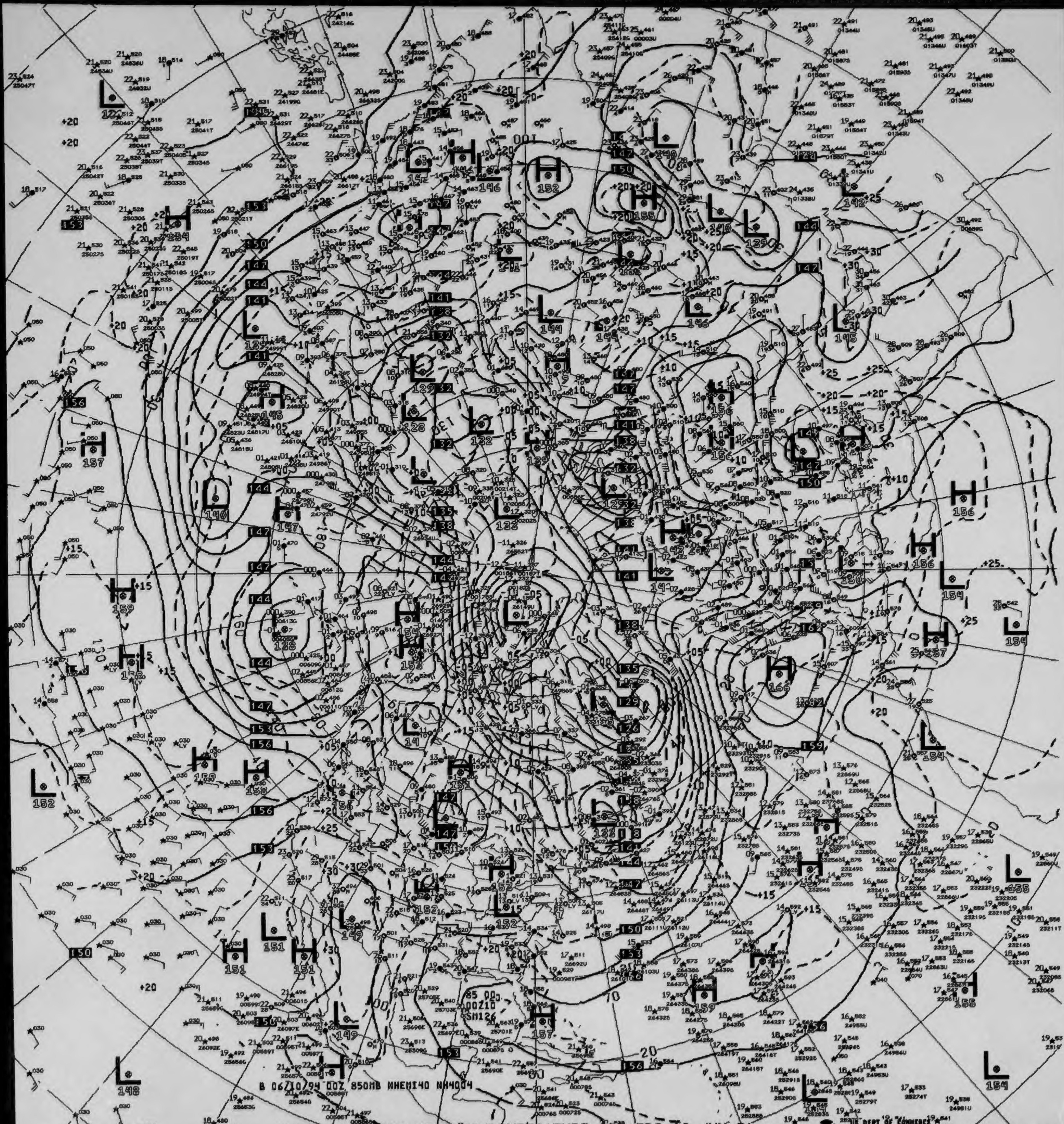
B 06/10/94 00Z 850MB NHEMI40 NH4004

V821 ^^ 850MB ANALYSIS HEIGHTS/TEMPERATURE 00Z FRI 10 JUN 94

US DEPT OF COMMERCE NOAA/NWS/NMC WASHINGTON

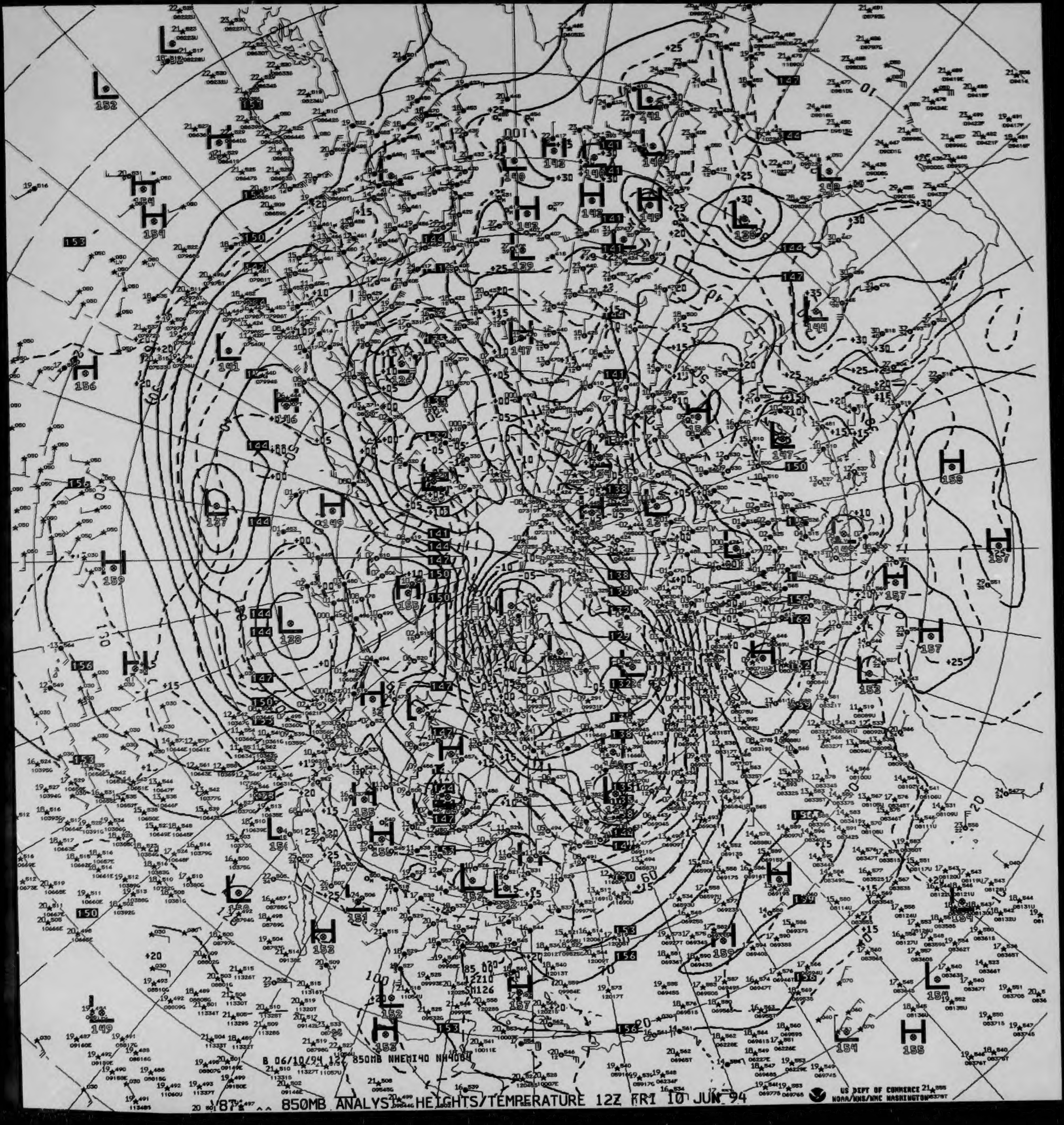
B 06/10/94 12Z 850MB NHEMI40 NH4064
85 00 12Z10 SM126

850MB ANALYSIS HEIGHTS/TEMPERATURE 12Z FRI 10 JUN 94

US DEPT OF COMMERCE
NOAA/NWS/NMC WASHINGTON

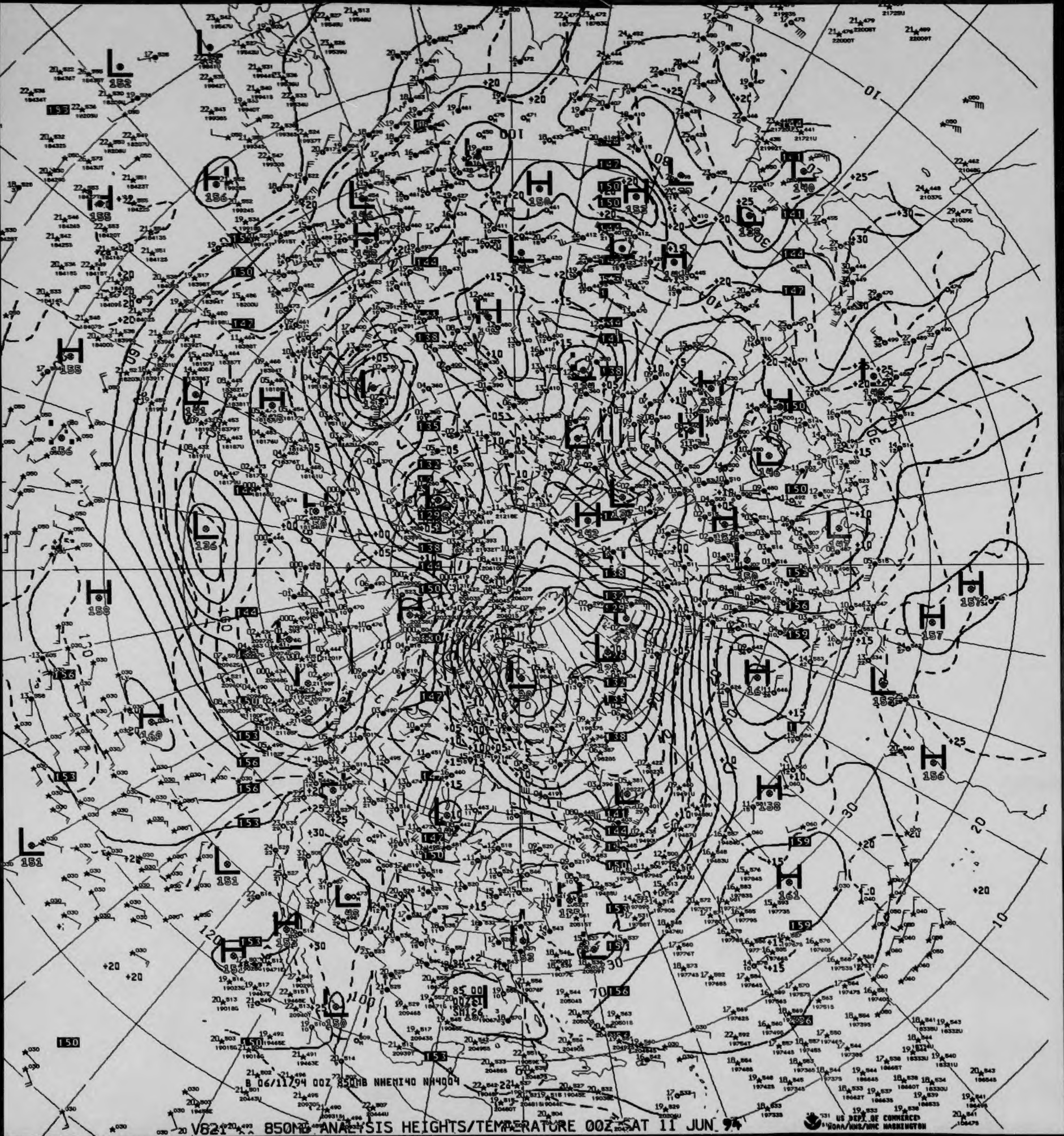

B 06/11/94 00Z 850MB NHEMI40 NH4004

V821 850MB ANALYSIS HEIGHTS/TEMPERATURE 00Z SAT 11 JUN 94

US DEPT. OF COMMERCE
NOAA/NWS/NMC WASHINGTON

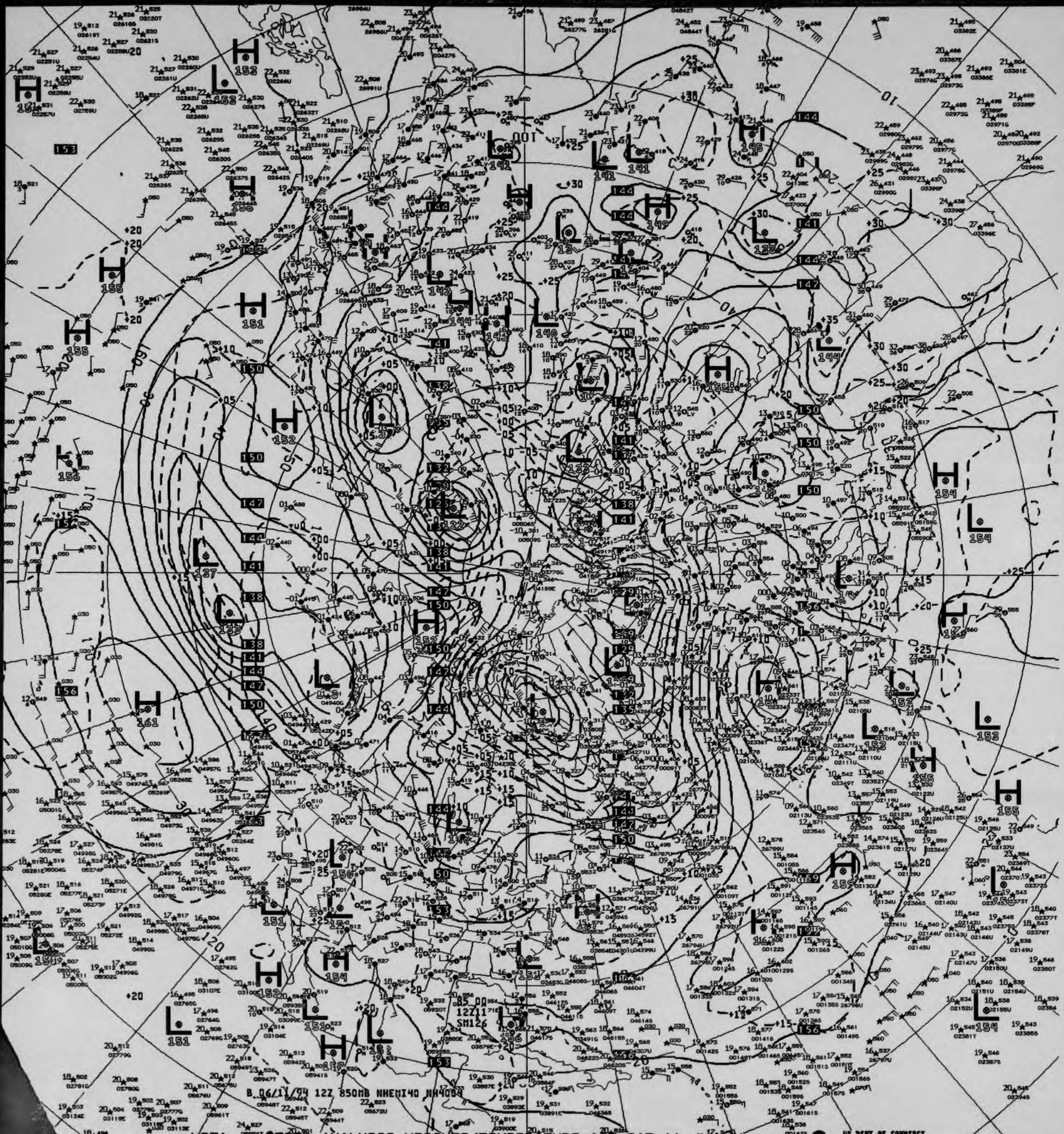
B 06/11/94 12Z 850MB NHEMI40 NH4084
850 MB
12Z11
SM126

V871 850MB ANALYSIS HEIGHTS/TEMPERATURE 12Z SAT 11 JUN 94

US DEPT OF COMMERCE
NOAA/NWS/NMC WASHINGTON

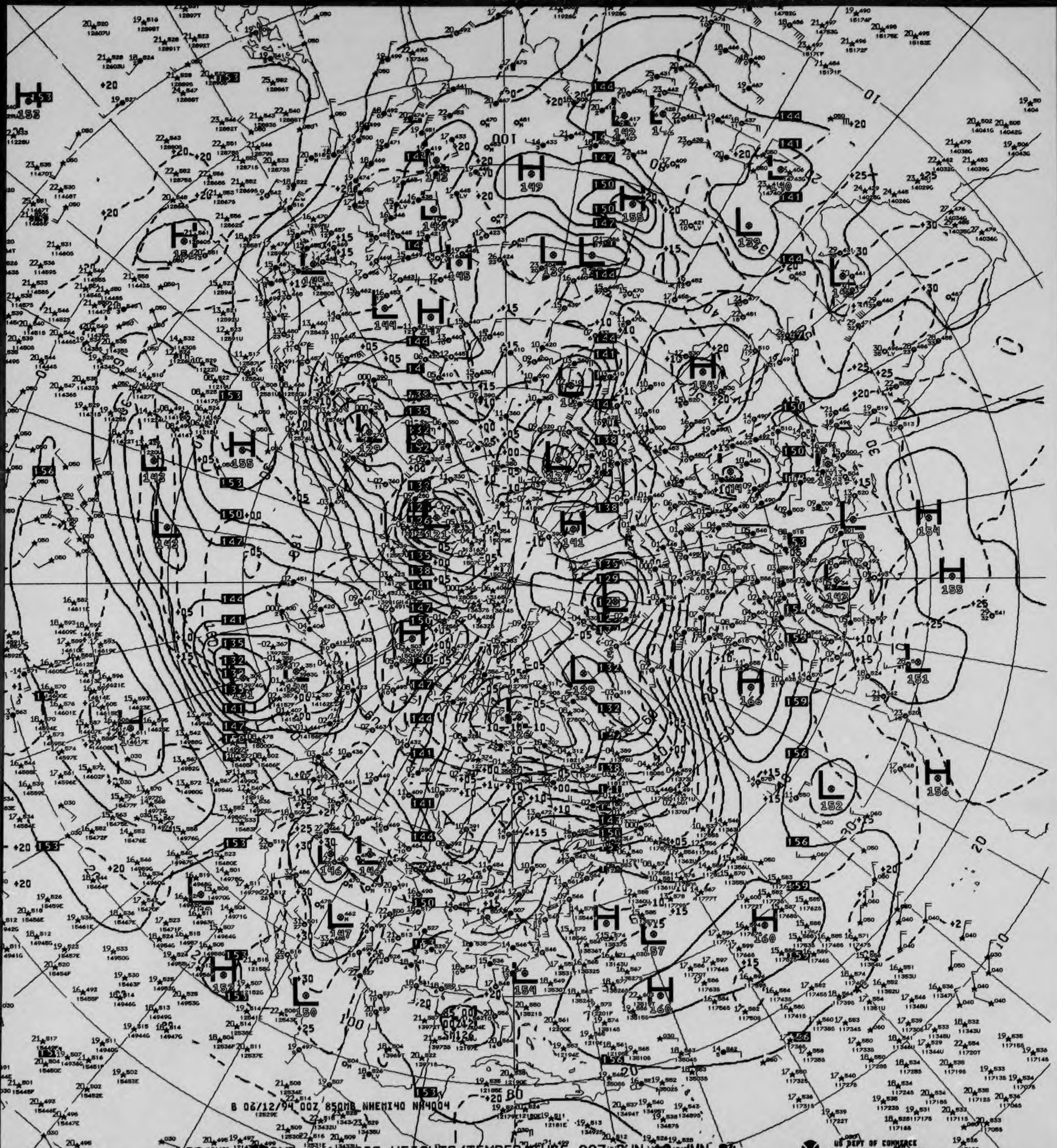
8 06/12/94 00Z 850MB NHEMI40 NA4004

821 850MB ANALYSIS HEIGHTS/TEMPERATURE 00Z SUN 12 JUN 94

US DEPT OF COMMERCE
NOAA/NWS/NMC WASHINGTON

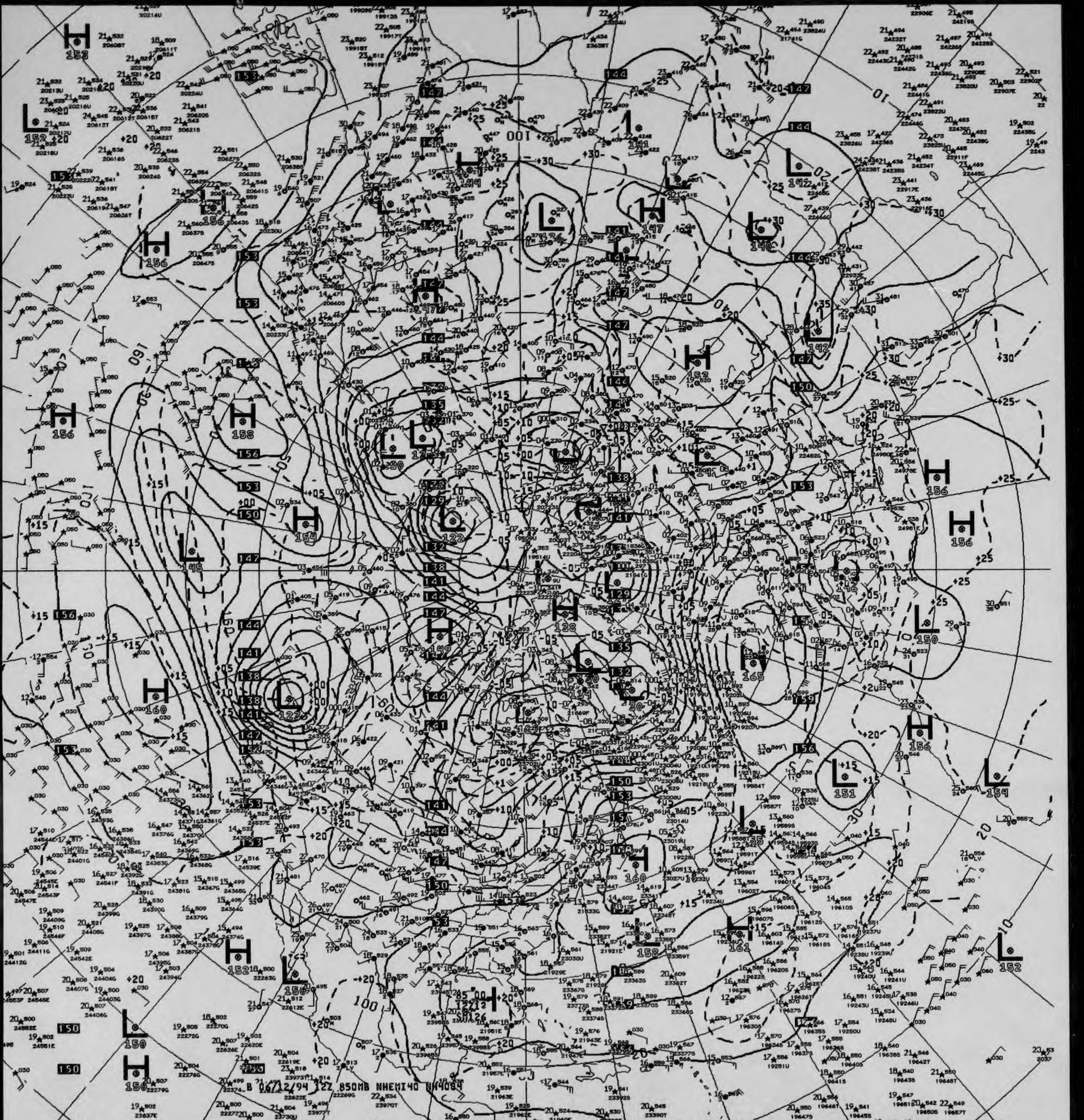
B 06/12/94 12Z 850MB NHEMI40 NH4084

V871 ^^ 850MB ANALYSIS HEIGHTS/TEMPERATURE 12Z SUN 12 JUN 94

US DEPT OF COMMERCE
NOAA/NWS/NMC WASHINGTON

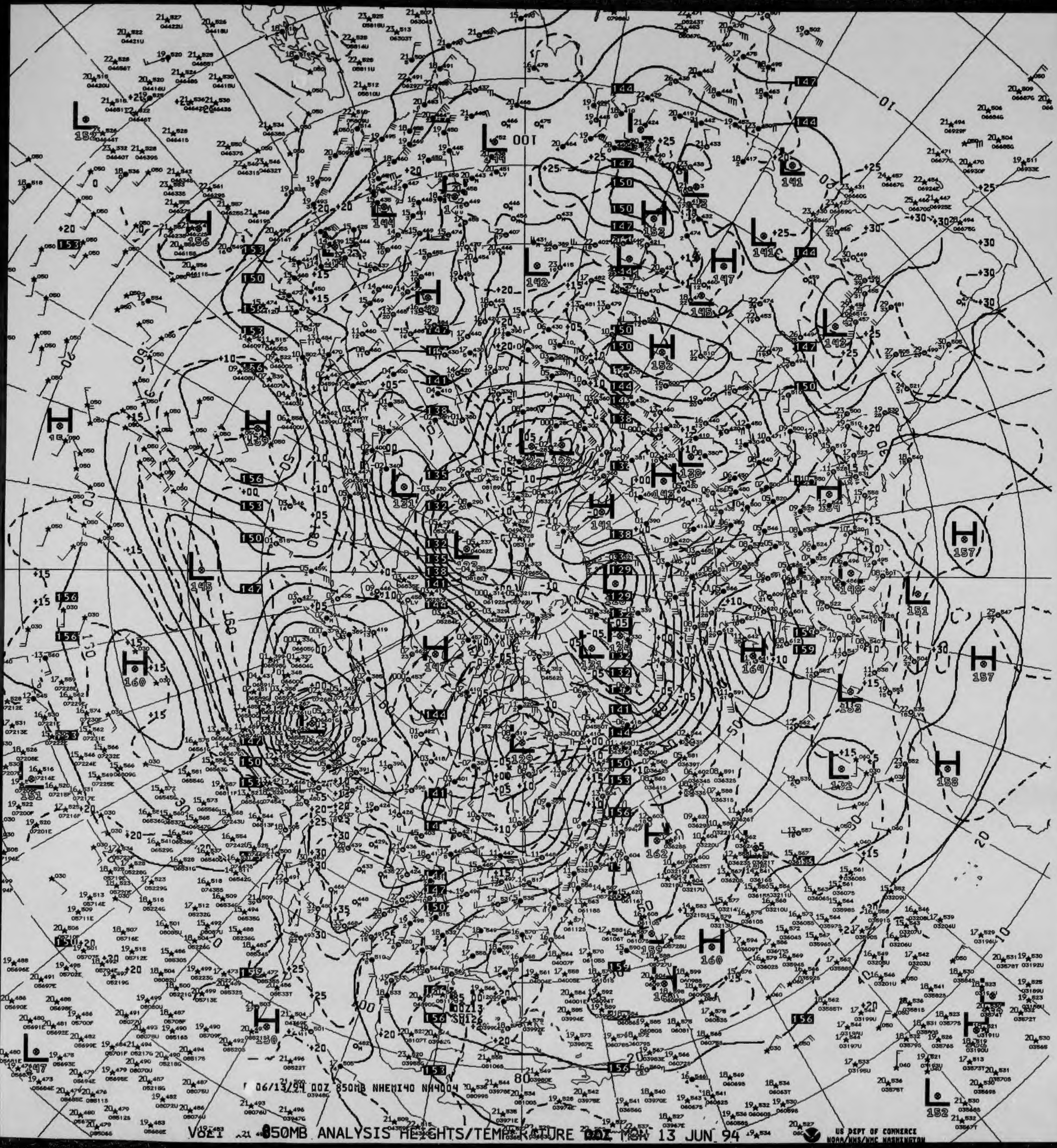

06/13/94 00Z 850MB NHEMI40 NH4004

850MB ANALYSIS HEIGHTS/TEMPERATURE 00Z MON 13 JUN 94

US DEPT OF COMMERCE
NOAA/NWS/NMC WASHINGTON

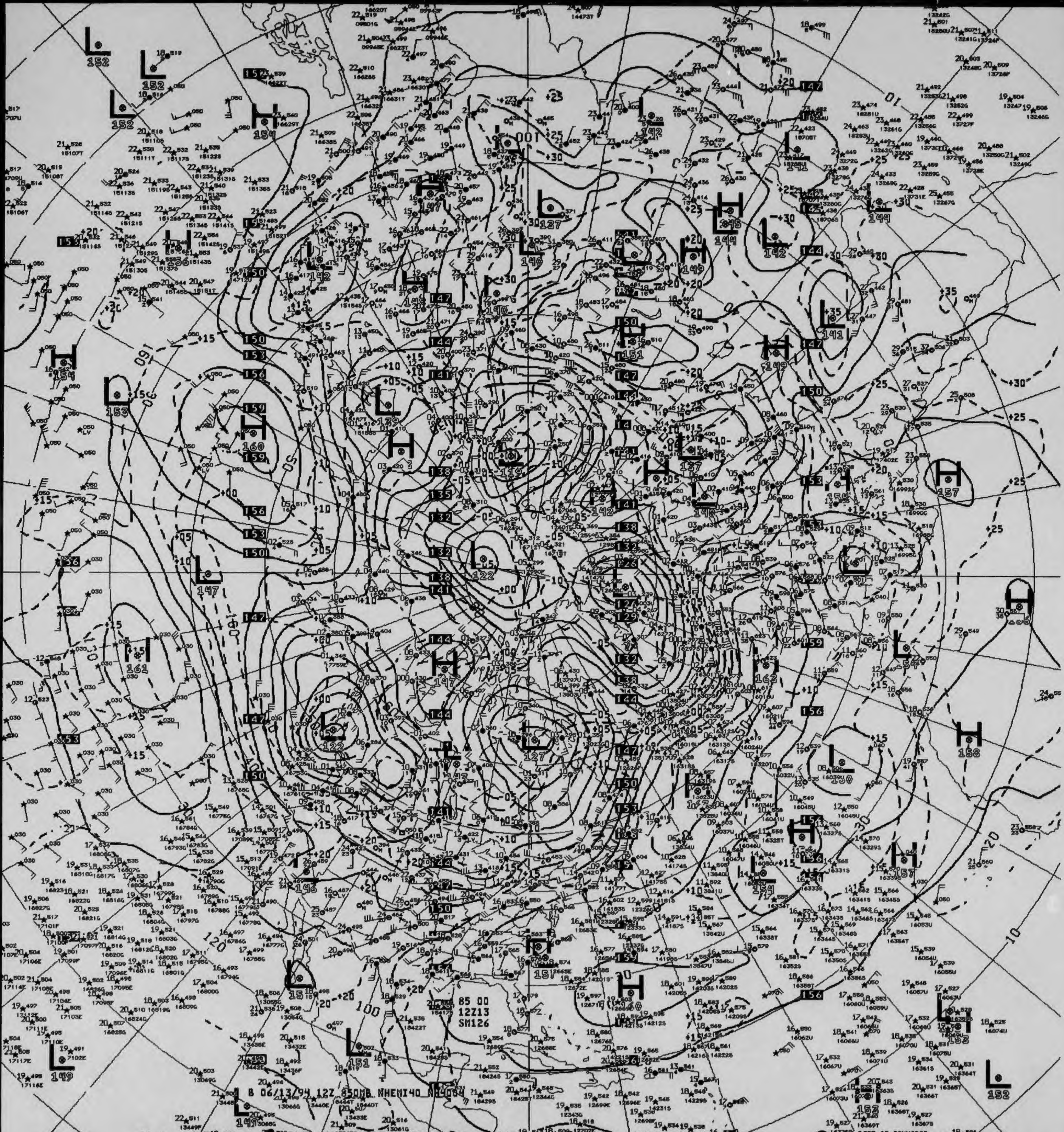
85 00
12Z13
SM126
B 06/13/94 12Z 850MB NHEMI40 NH4084

V8.1 ^^ 850MB ANALYSIS HEIGHTS/TEMPERATURE 12Z MON 13 JUN 94

US DEPT OF COMMERCE
NOAA/NWS/NMC WASHINGTON

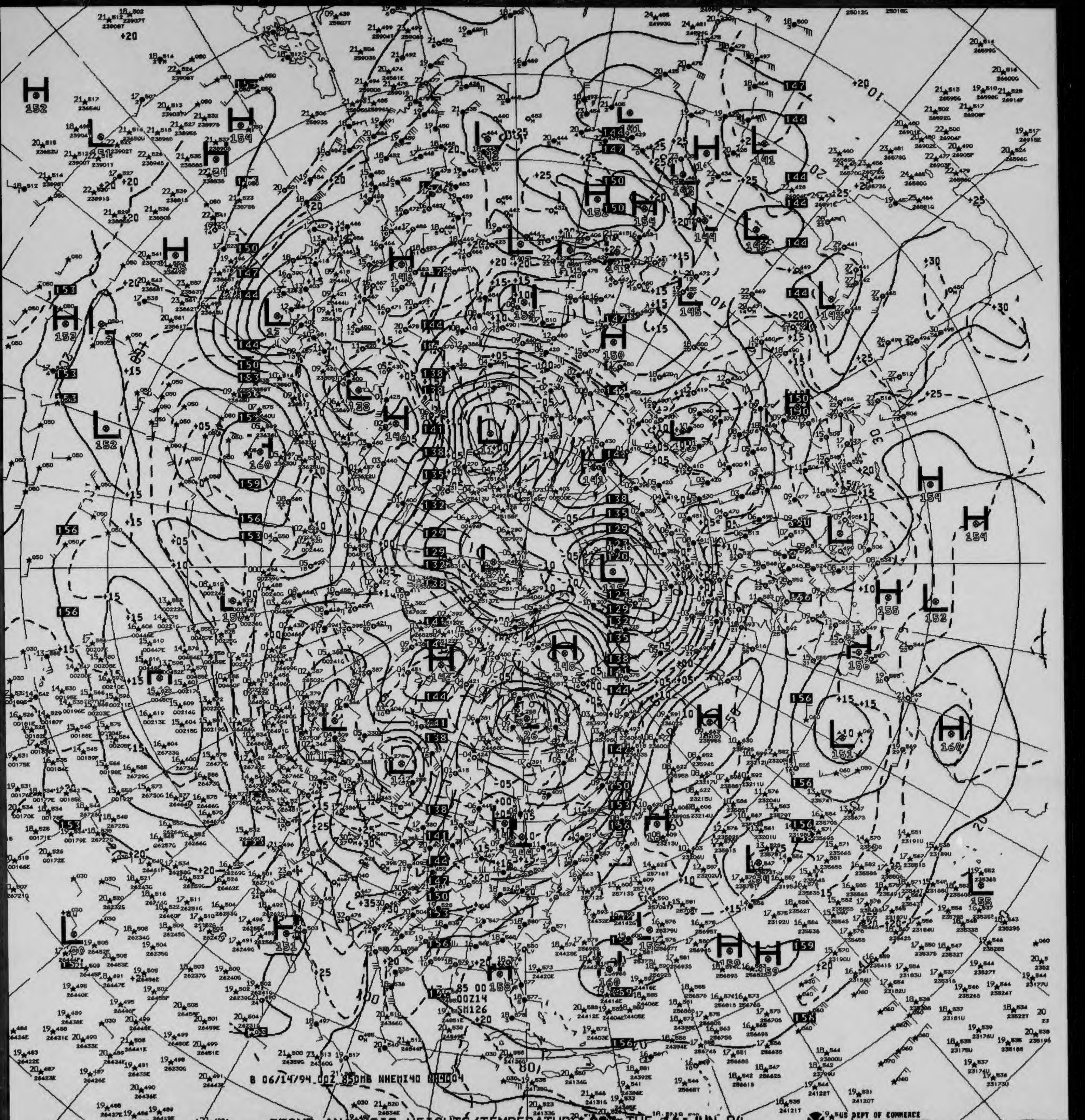

B 06/14/94 00Z 850MB NHEMI40 NH4004
85 00 00Z14
SM126
US DEPT OF COMMERCE
NOAA/NWS/NMC WASHINGTON

V821 ^^ 850MB ANALYSIS HEIGHTS/TEMPERATURE 00Z TUE 14 JUN 94

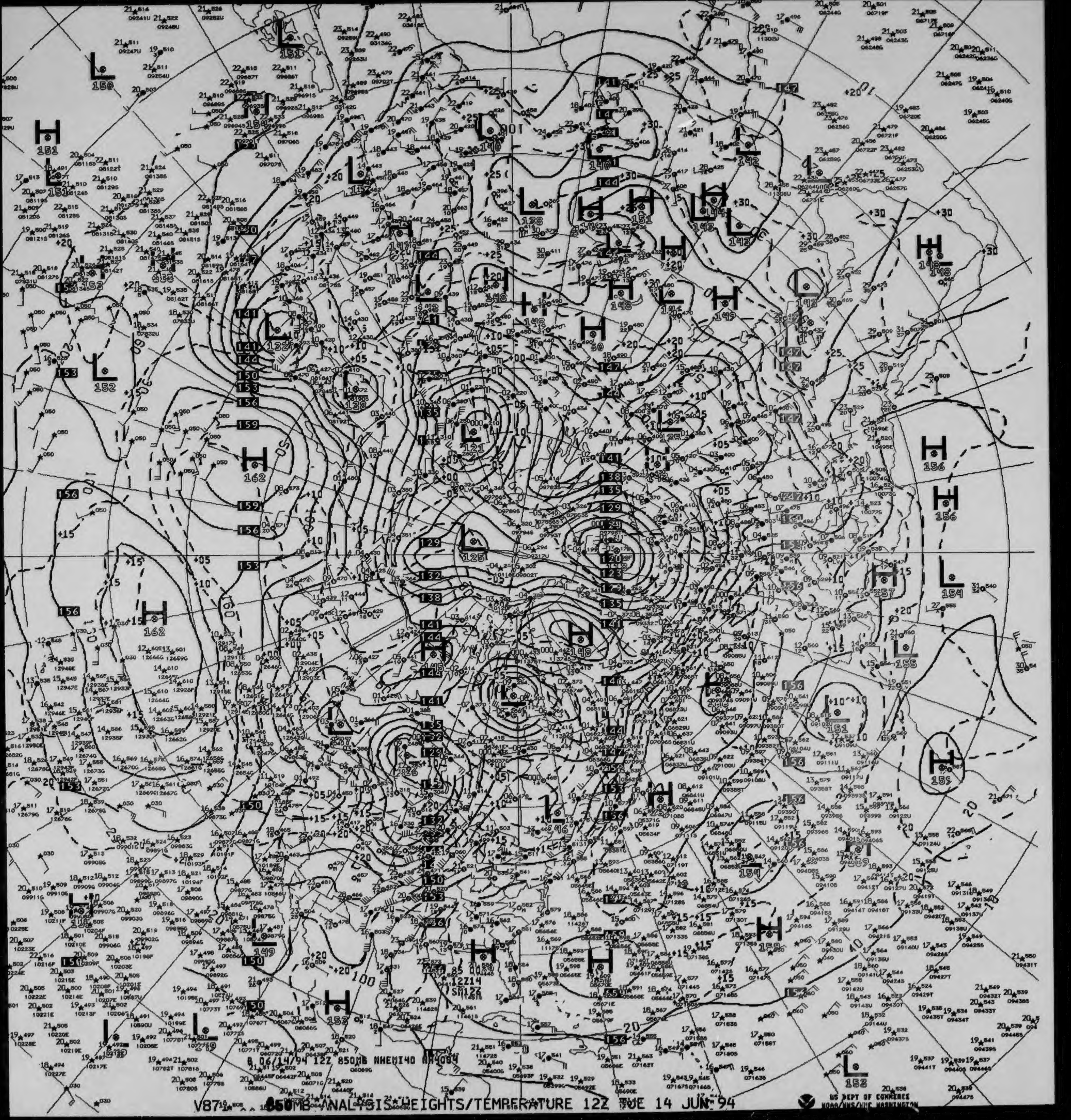

V87 850MB ANALYSIS HEIGHTS/TEMPERATURE 12Z TUE 14 JUN 94

US DEPT OF COMMERCE
NOAA/NWS/NMC WASHINGTON

8 06/14/94 12Z 850MB NHEMI40 NN4084
12Z14
SM12Z

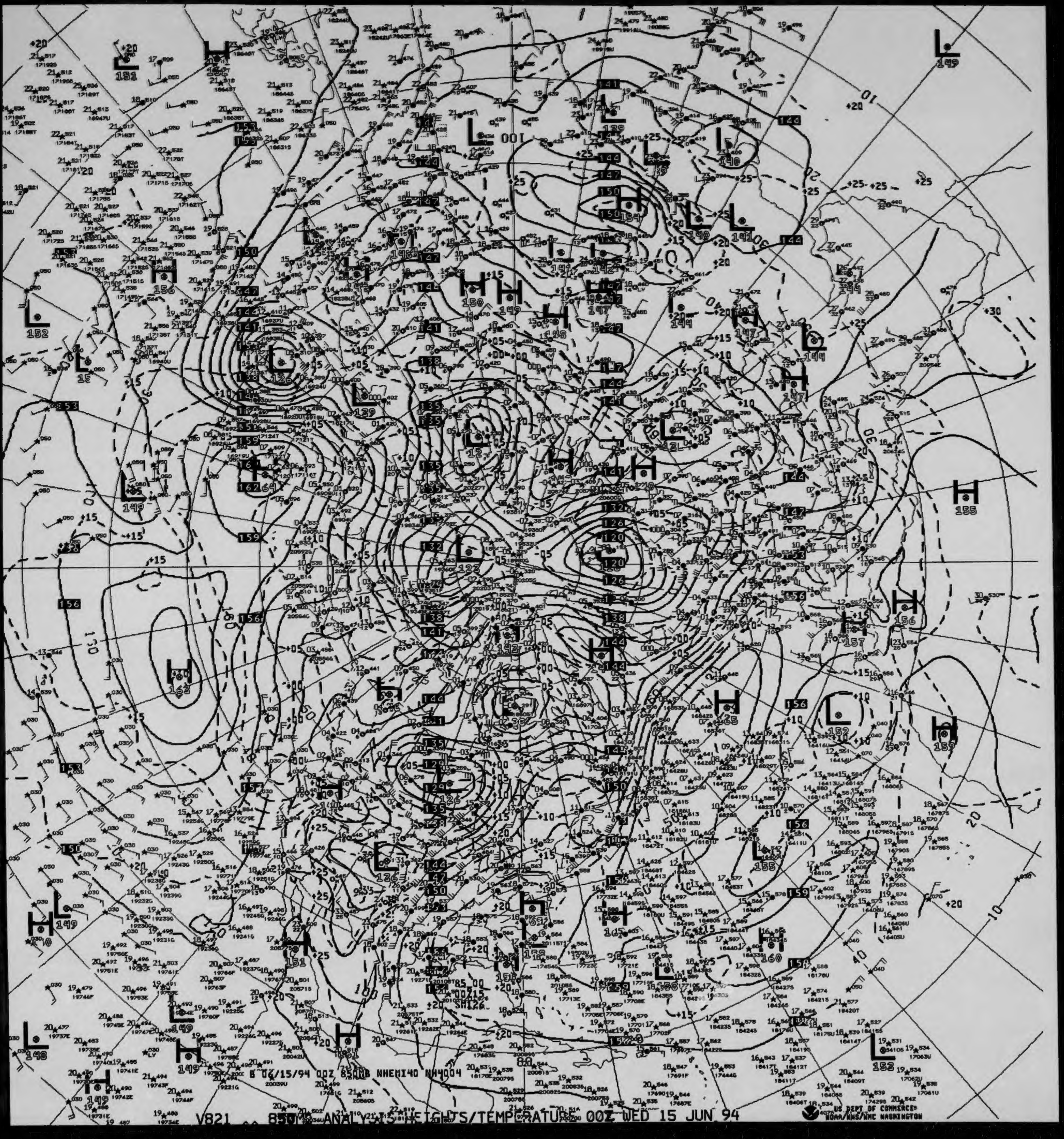
B 06/15/94 00Z 850MB NHEMI40 NH4004
V821 850MB ANALYSIS HEIGHTS/TEMPERATURE 00Z WED 15 JUN 94
US DEPT OF COMMERCE
NOAA/NWS/NMC WASHINGTON

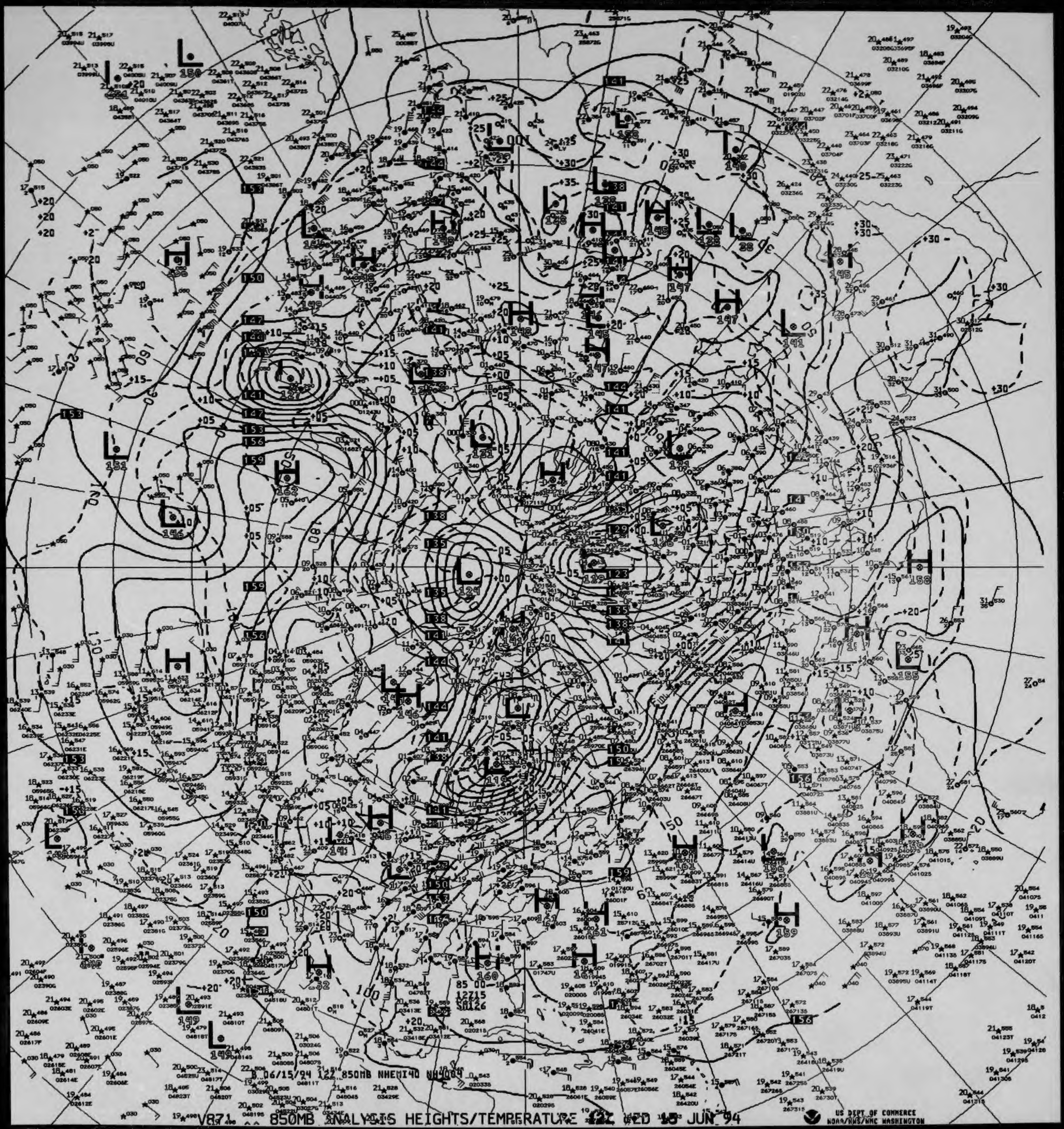

B 06/15/94 12Z 850MB NHEMI40 NA4004

V871 850MB ANALYSIS HEIGHTS/TEMPERATURE 12Z WED 15 JUN 94

US DEPT OF COMMERCE
NOAA/NWS/NMC WASHINGTON

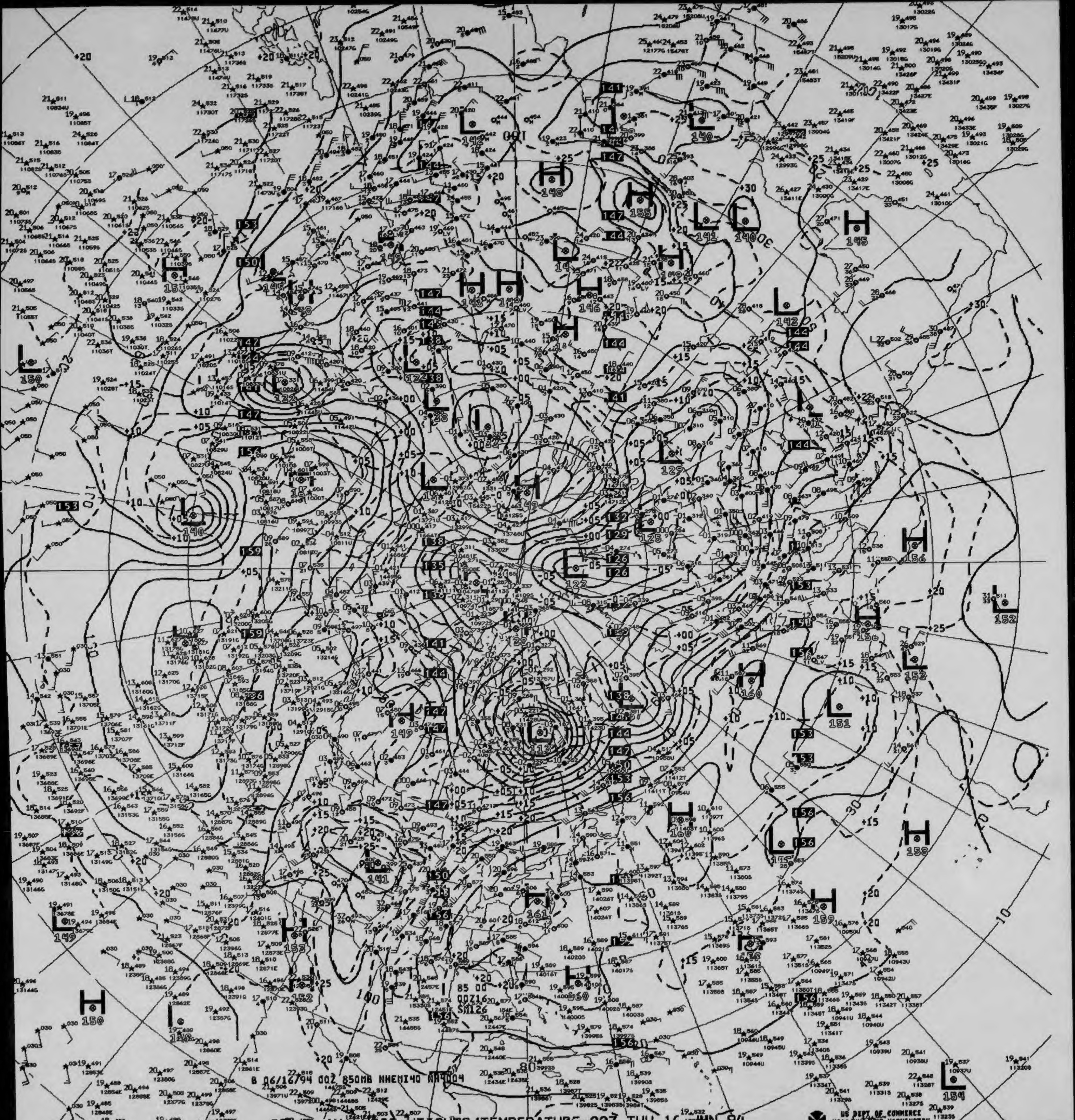
B 06/16/94 00Z 850MB NHEMI40 NA4004
85 00
00Z16
SM126

V821 ^^ 850MB ANALYSIS HEIGHTS/TEMPERATURE 00Z THU 16 JUN 94

US DEPT OF COMMERCE
NOAA/NWS/NMC WASHINGTON

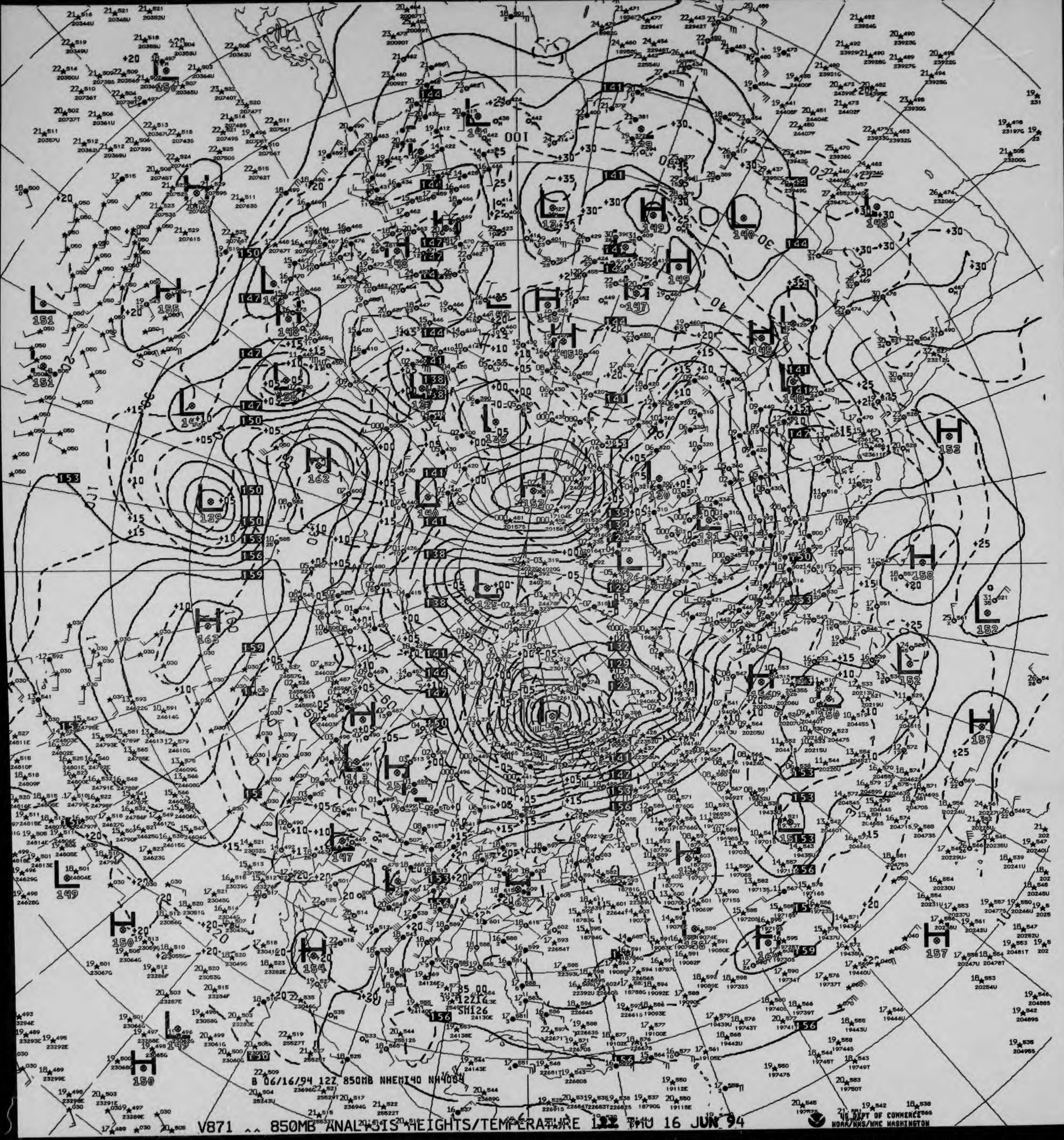
B 06/16/94 12Z 850MB NHEMI40 NH4084
V871 ^^ 850MB ANALYSIS HEIGHTS/TEMPERATURE 12Z THU 16 JUN 94
US DEPT OF COMMERCE
NOAA/NWS/NMC WASHINGTON

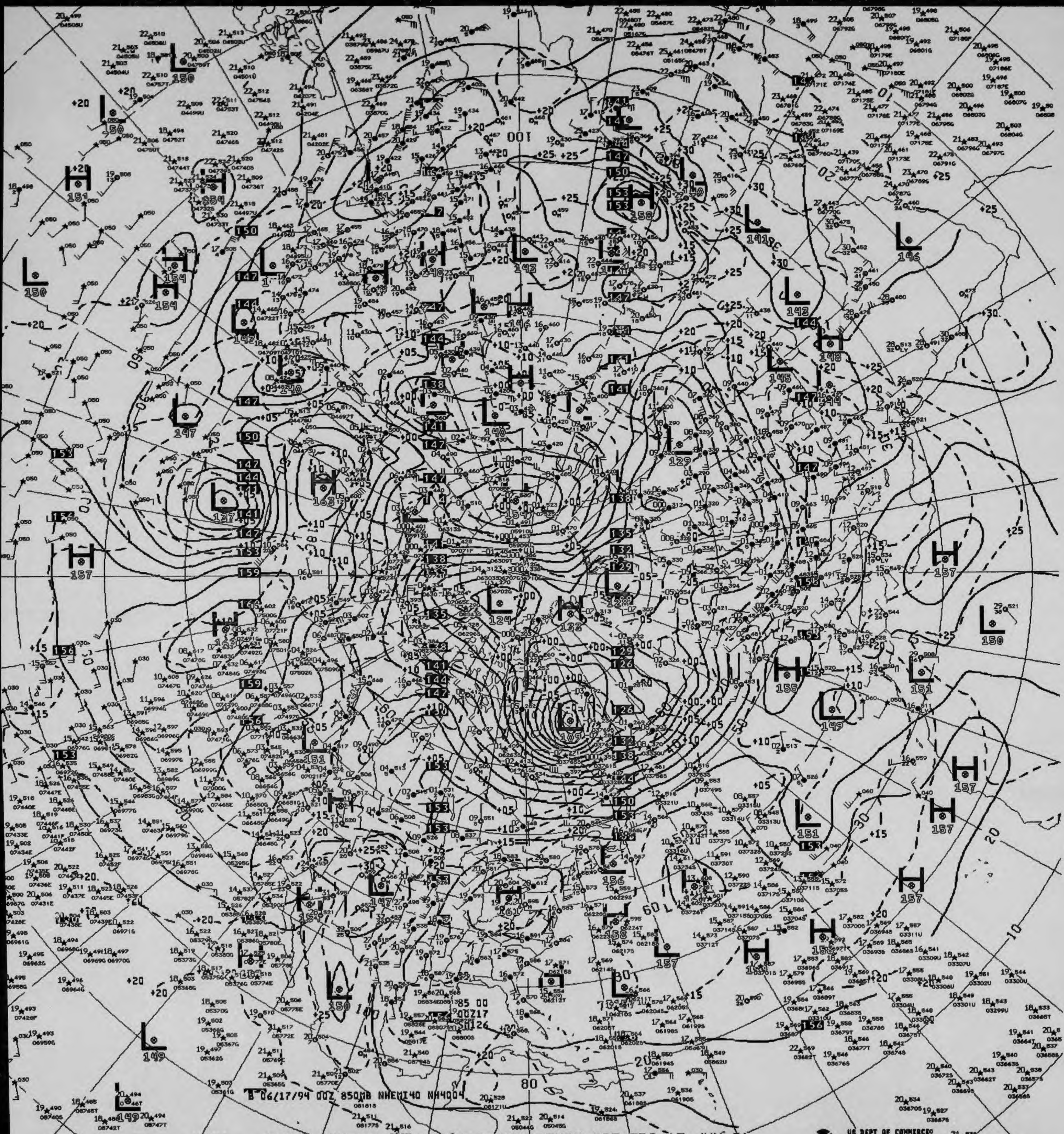
B 06/17/94 00Z 850MB NHEMI40 NA4004
85 00
00Z17
JUN26

V821 ^^ 850MB ANALYSIS HEIGHTS/TEMPERATURE 00Z FRI 17 JUN 94

US DEPT OF COMMERCE
NOAA/NWS/NMC WASHINGTON

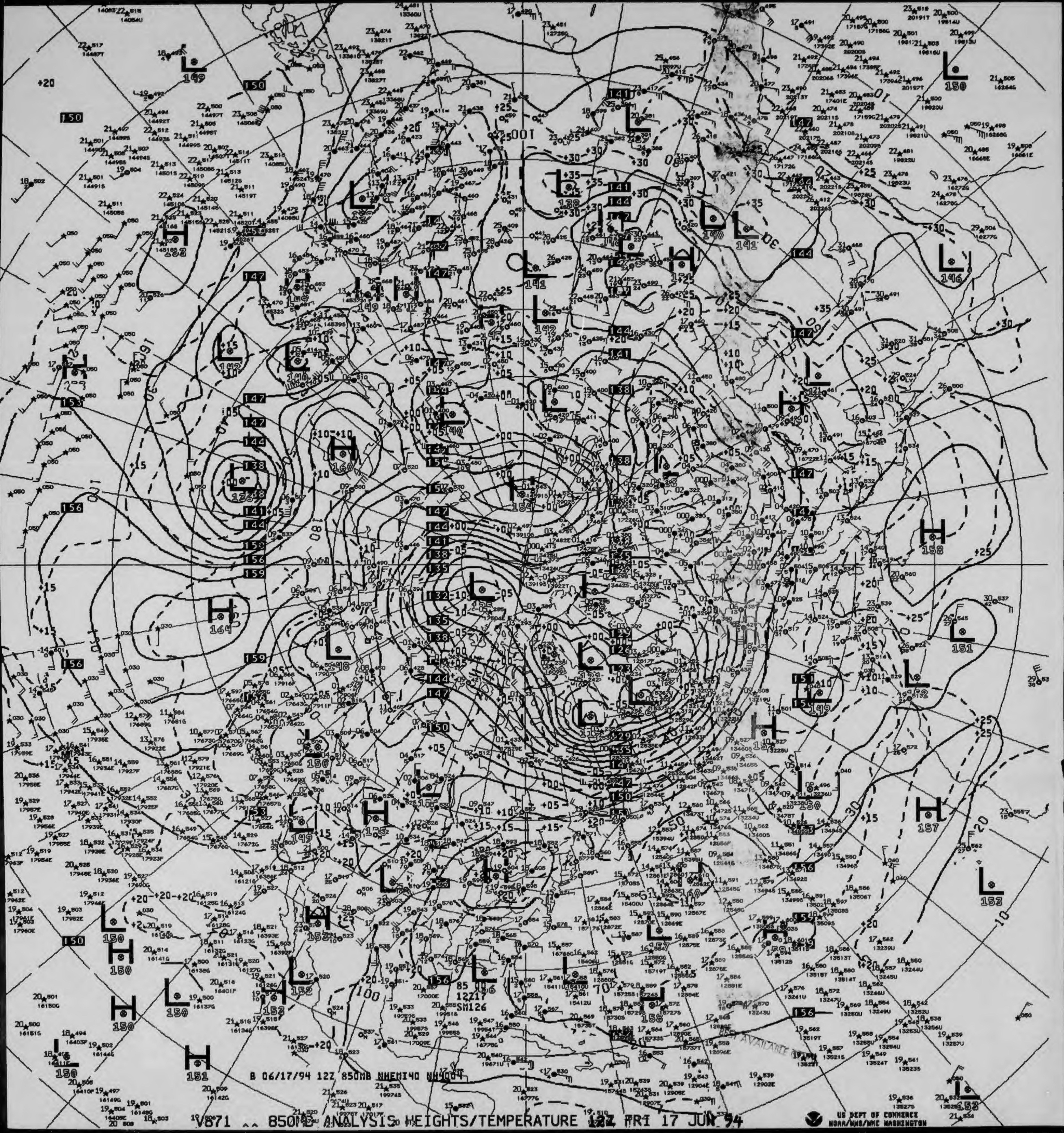

B 06/17/94 12Z 850MB NHEMI40 NH4004
BEST AVAILABLE COPY

V871 ^^ 850MB ANALYSIS HEIGHTS/TEMPERATURE 12Z FRI 17 JUN 94

US DEPT OF COMMERCE
NOAA/NWS/NMC WASHINGTON

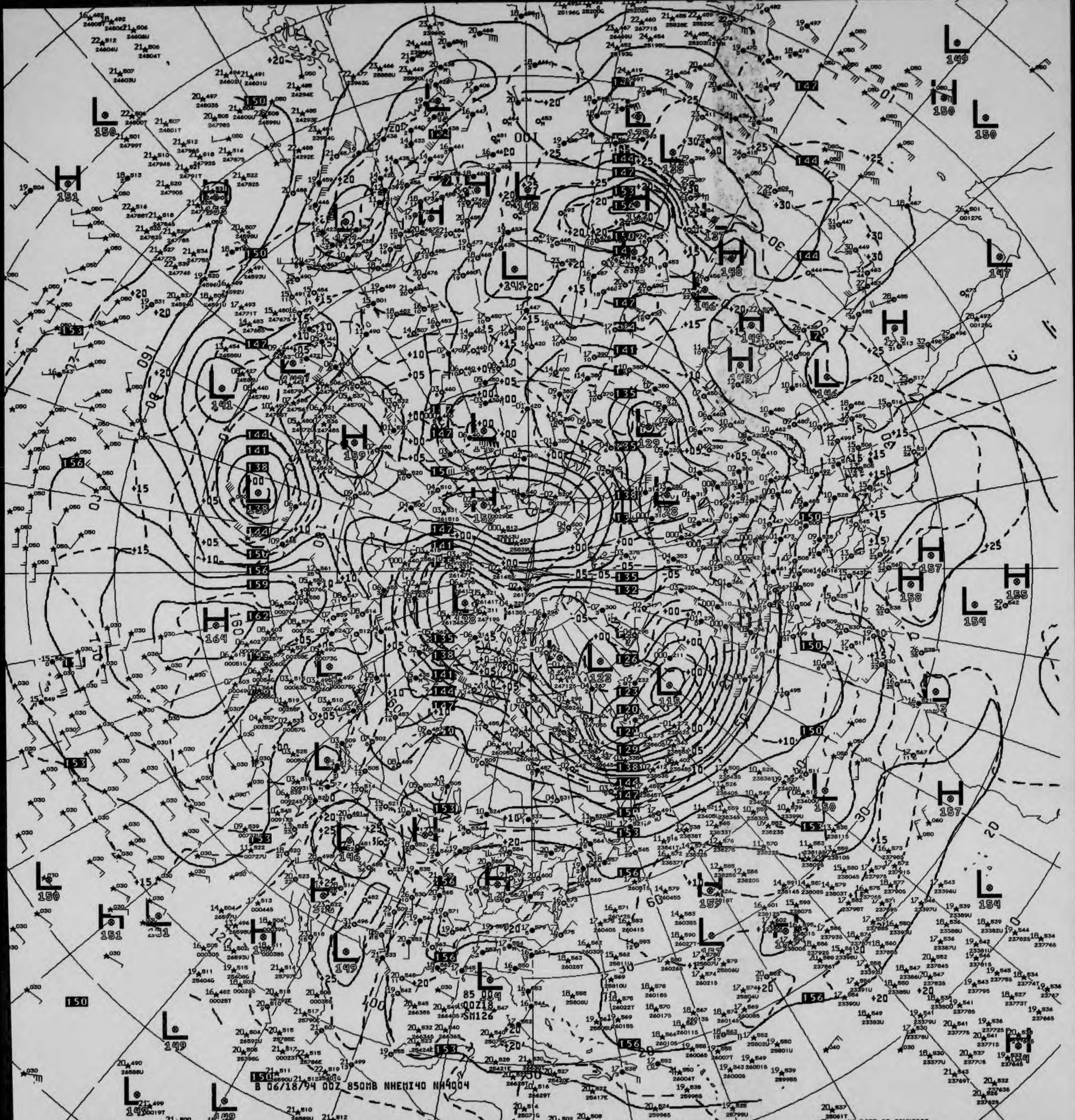
85 004
00Z18
SM126

B 06/18/94 00Z 850MB NHEMI40 NH4004

V821 ^^ 850MB ANALYSIS HEIGHTS/TEMPERATURE 00Z SAT 18 JUN 94

US DEPT OF COMMERCE
NOAA/NWS/NMC WASHINGTON

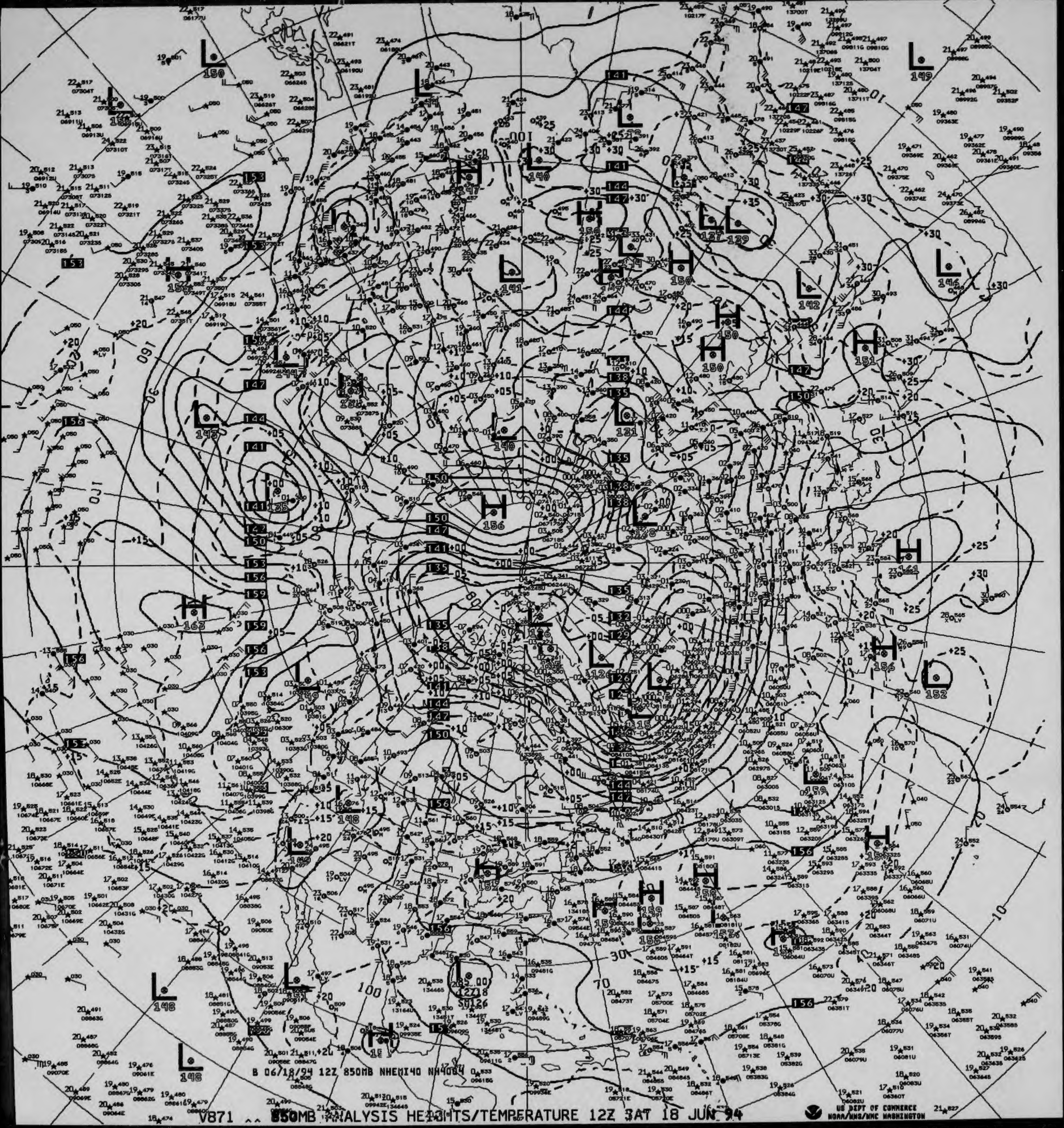

B 06/18/94 12Z 850MB NHEMI40 NH4084

V871 ^^ 850MB ANALYSIS HEIGHTS/TEMPERATURE 12Z SAT 18 JUN 94

US DEPT OF COMMERCE
NOAA/NWS/NMC WASHINGTON

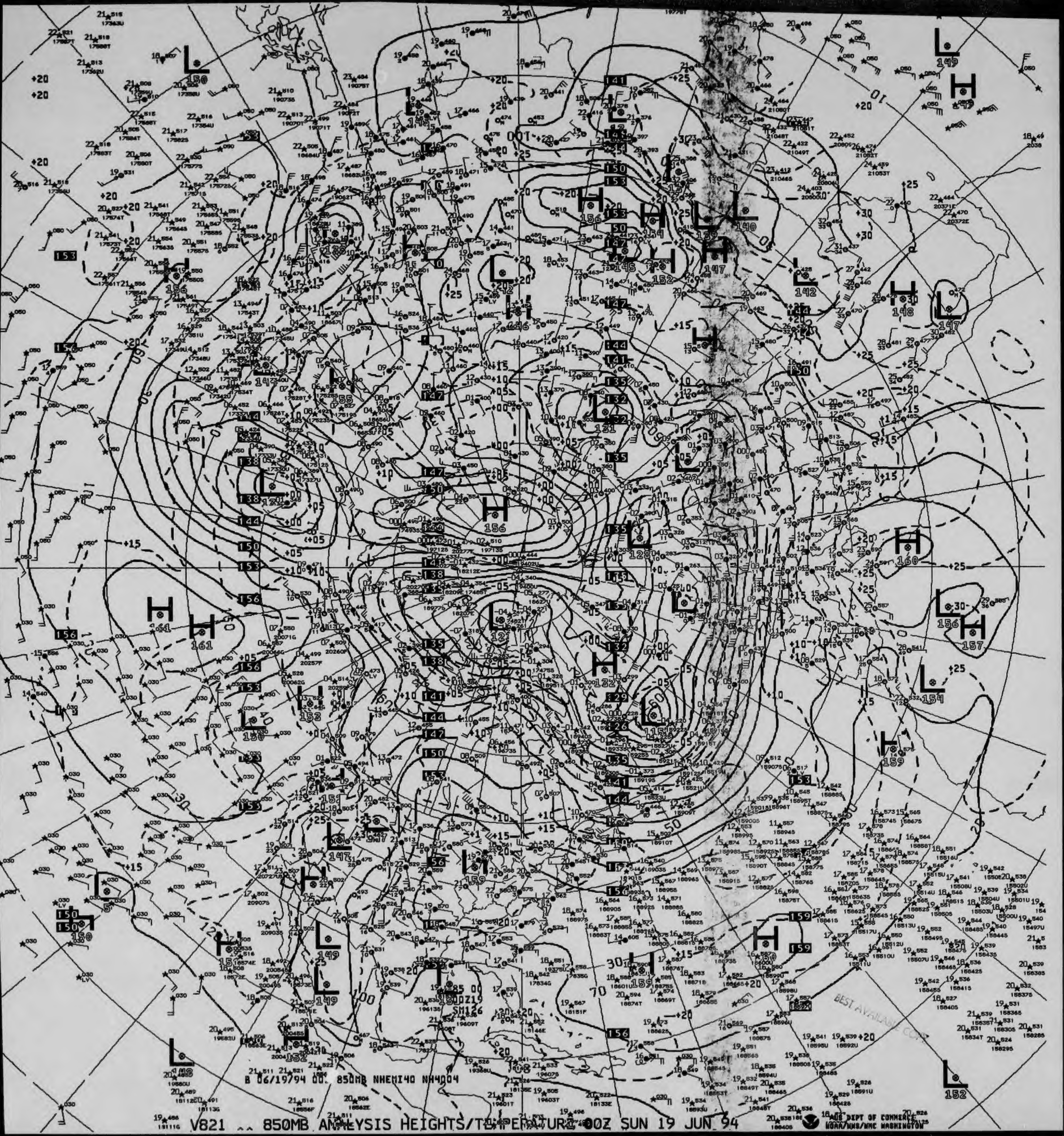

B 06/19/94 00. 850MB NHEMI40 NH4004

V821 .. 850MB ANALYSIS HEIGHTS/TEMPERATURE 00Z SUN 19 JUN 94

US DEPT OF COMMERCE NOAA/NWS/NMC WASHINGTON

BEST AVAILABLE COPY

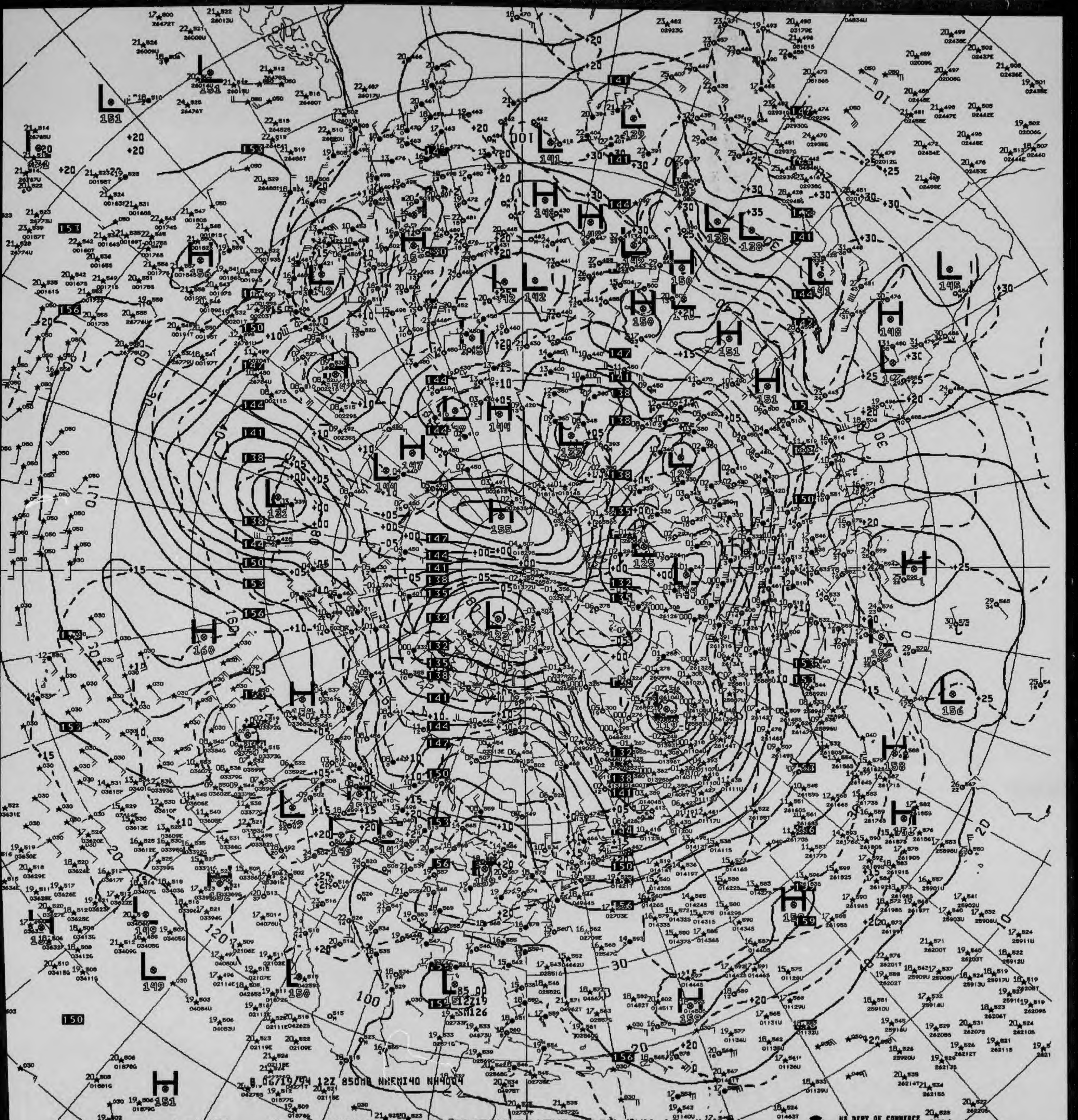
8 06/19/94 12Z 850MB NNHEMI40 NH4004
L
151
H
160
L
122
H
155
L
123
L
119
H
156
L
156
H
151
L
149
L
150
H
159
H
158

V871 ^^ 850MB ANALYSIS HEIGHTS/TEMPERATURE 12Z SUN 19 JUN 94

US DEPT OF COMMERCE
NOAA/NWS/NMC WASHINGTON

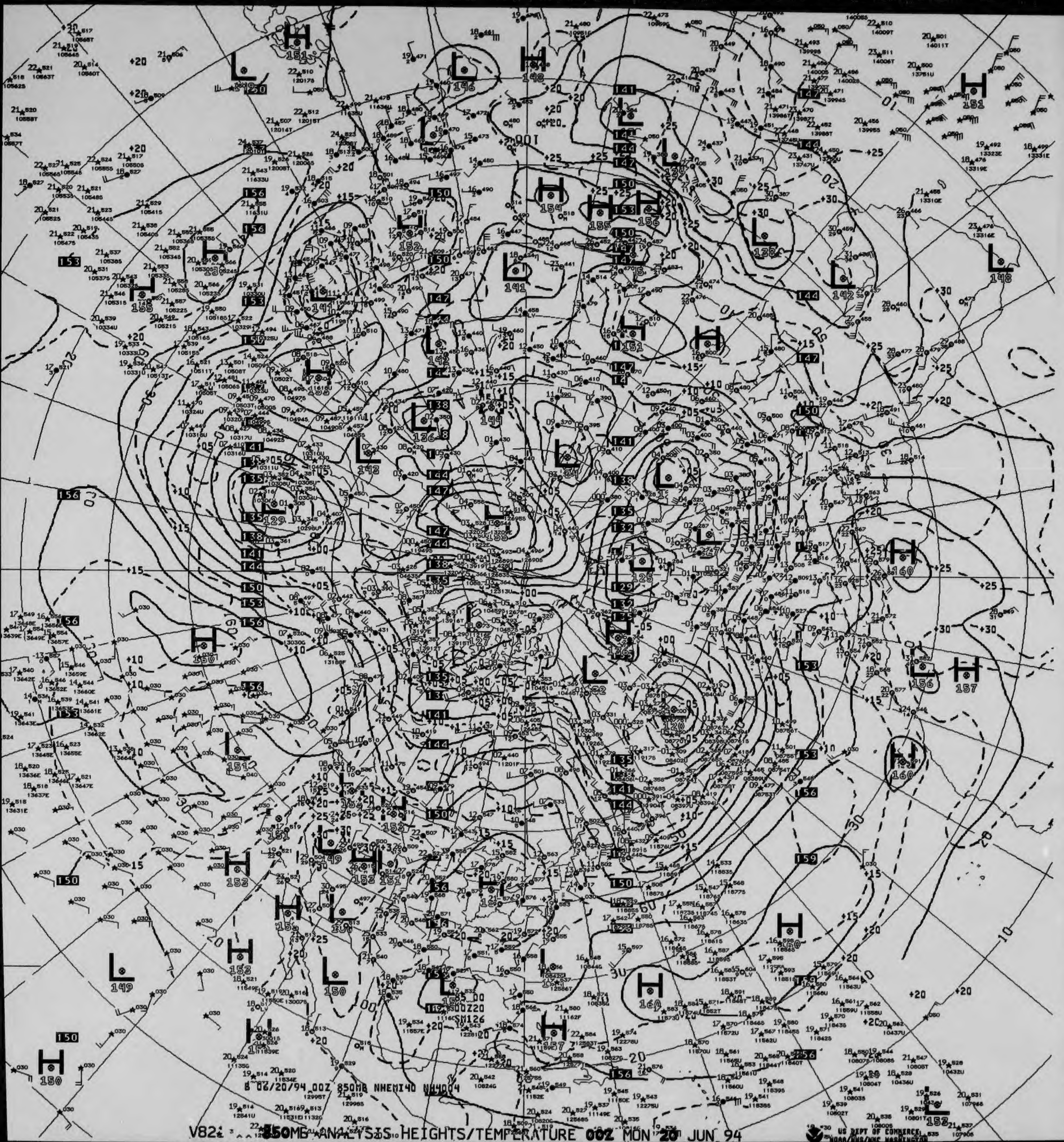
B 06/20/94 00Z 850MB NHEMI40 NH4004

V82 850MB ANALYSIS HEIGHTS/TEMPERATURE 00Z MON 20 JUN 94

US DEPT OF COMMERCE NOAA/NWS/NMC WASHINGTON

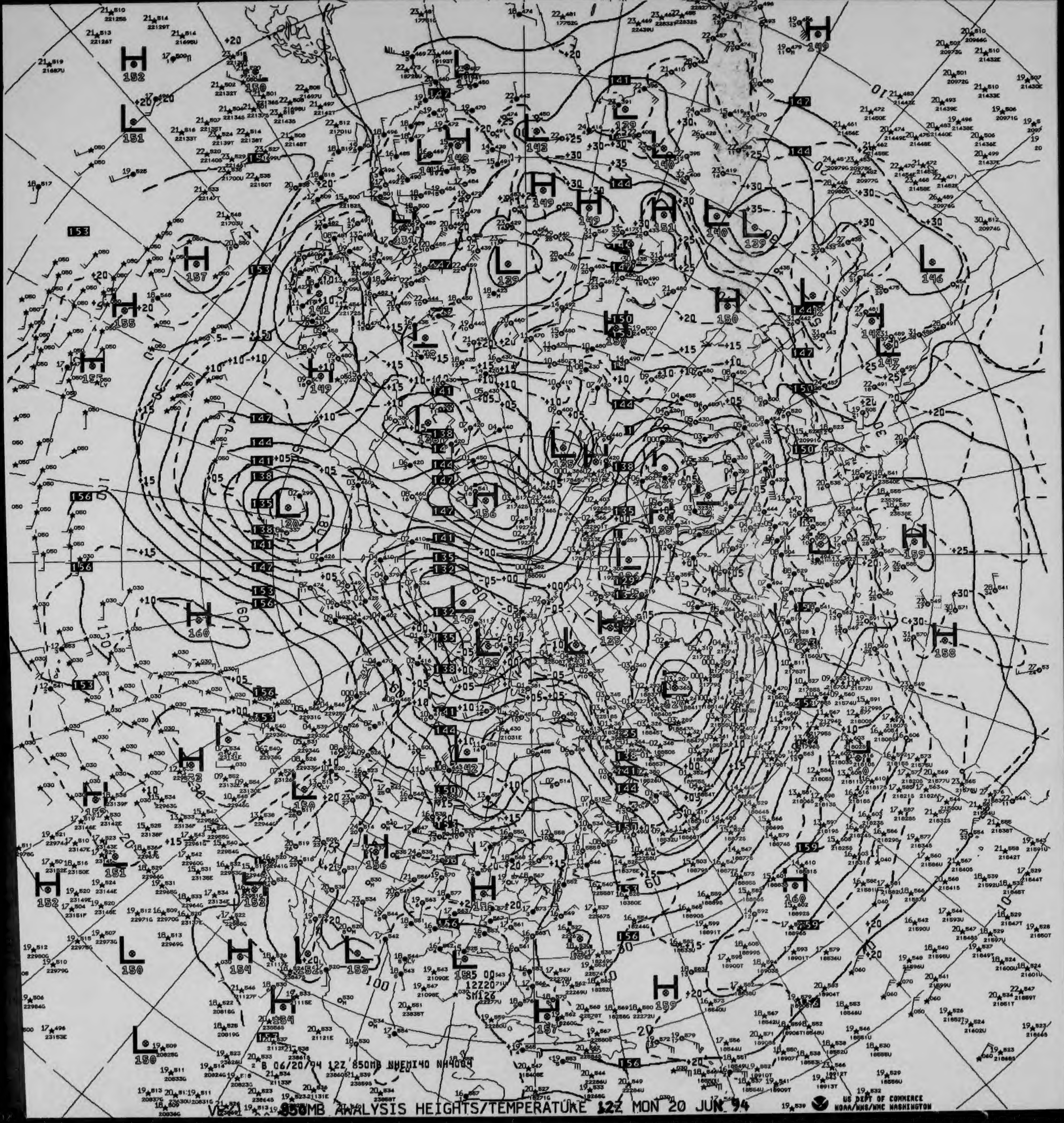

B 06/20/94 12Z 850MB NHEMI40 NH4004

VZZ1 850MB ANALYSIS HEIGHTS/TEMPERATURE 12Z MON 20 JUN 94

US DEPT OF COMMERCE
NOAA/NWS/NMC WASHINGTON

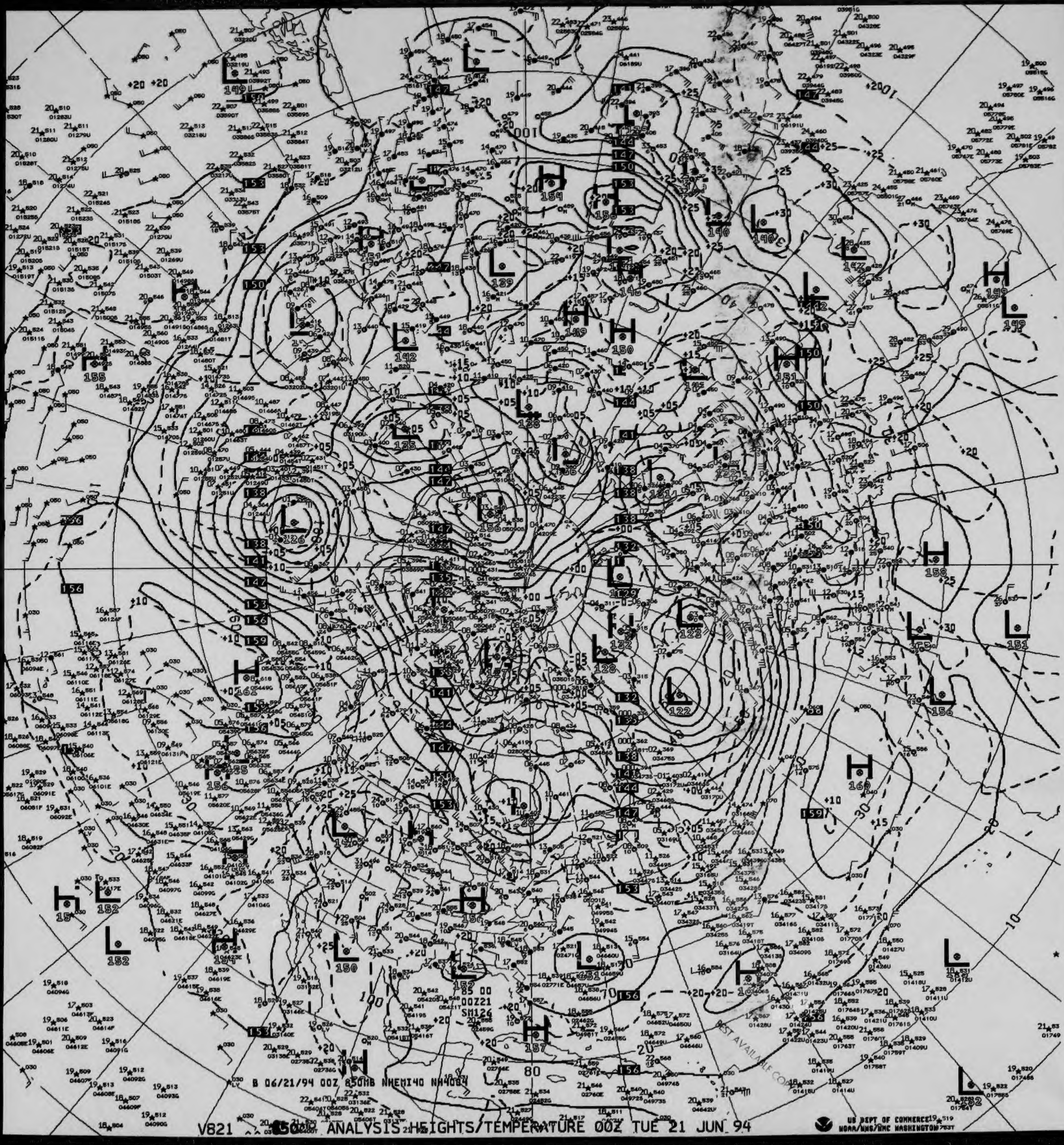

B 06/21/94 00Z 850MB NHEMI40 NH4004

V821 850MB ANALYSIS HEIGHTS/TEMPERATURE 00Z TUE 21 JUN 94

US DEPT OF COMMERCE
NOAA/NWS/NMC WASHINGTON



B 06/21/94 12Z 850MB NHEMI40 NH4004

V871 ^^ 850MB ANALYSIS HEIGHTS/TEMPERATURE 12Z TUE 21 JUN 94

US DEPT OF COMMERCE
NOAA/NWS/NMC WASHINGTON

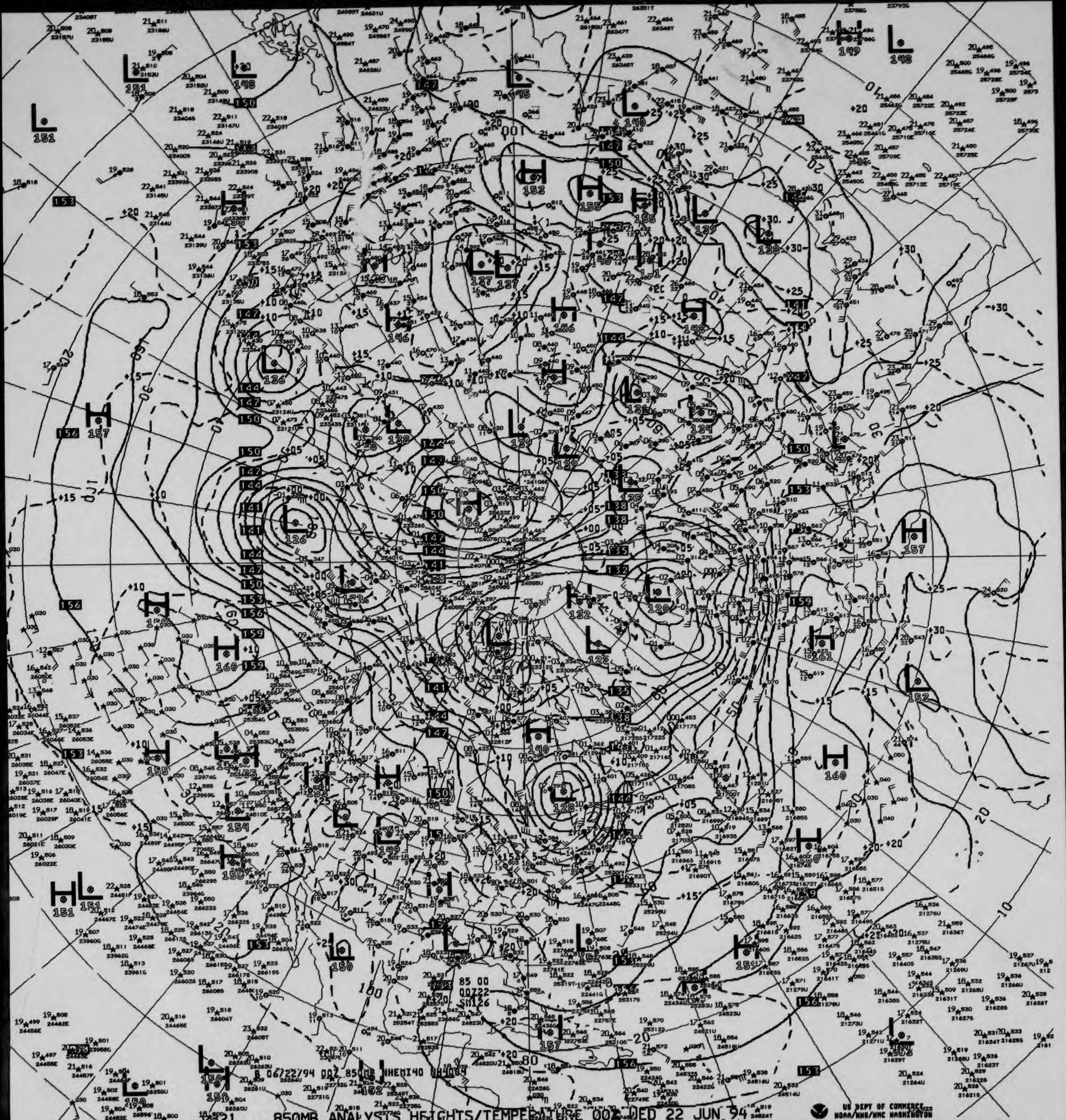
B 06/22/94 00Z 850MB NHEMI40 NH4004
85 00
00722
SM126

V821 ^^ 850MB ANALYSIS HEIGHTS/TEMPERATURE 00Z WED 22 JUN 94

US DEPT OF COMMERCE
NOAA/NWS/NMC WASHINGTON


B 06/22/94 12Z 850MB NHEMI40_NH4004
85 00
12Z22
SM126

V871 ^^ 850MB ANALYSIS HEIGHTS/TEMPERATURE 12Z WED 22 JUN 94

US DEPT OF COMMERCE
NOAA/NWS/NMC WASHINGTON

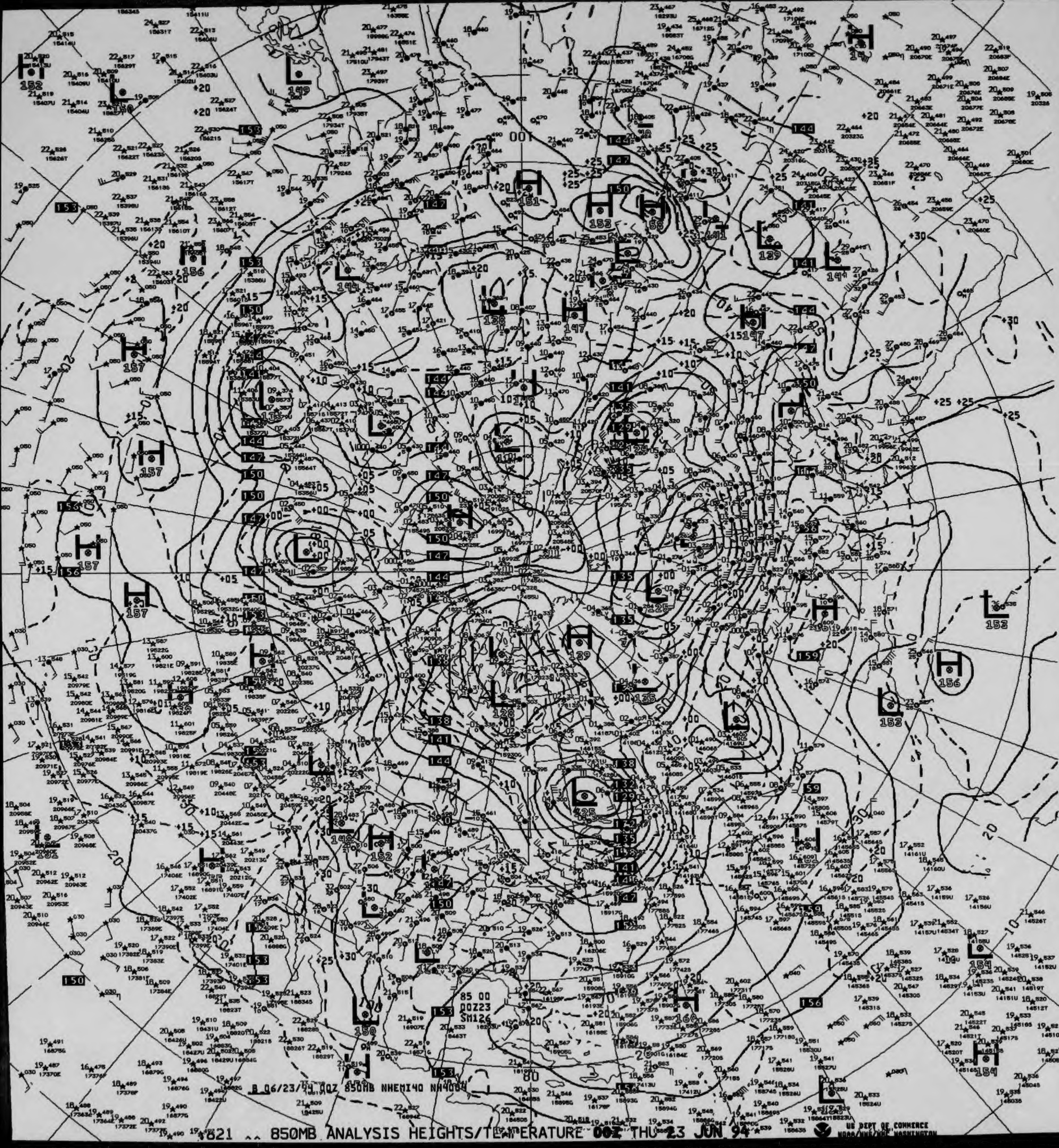
8 06/23/94 00Z 850MB NHEMI40 NH4004
85 00
00Z23
SM126

821 ^^ 850MB ANALYSIS HEIGHTS/TEMPERATURE 00Z THU 23 JUN 94

US DEPT OF COMMERCE
NOAA/NWS/NMC WASHINGTON

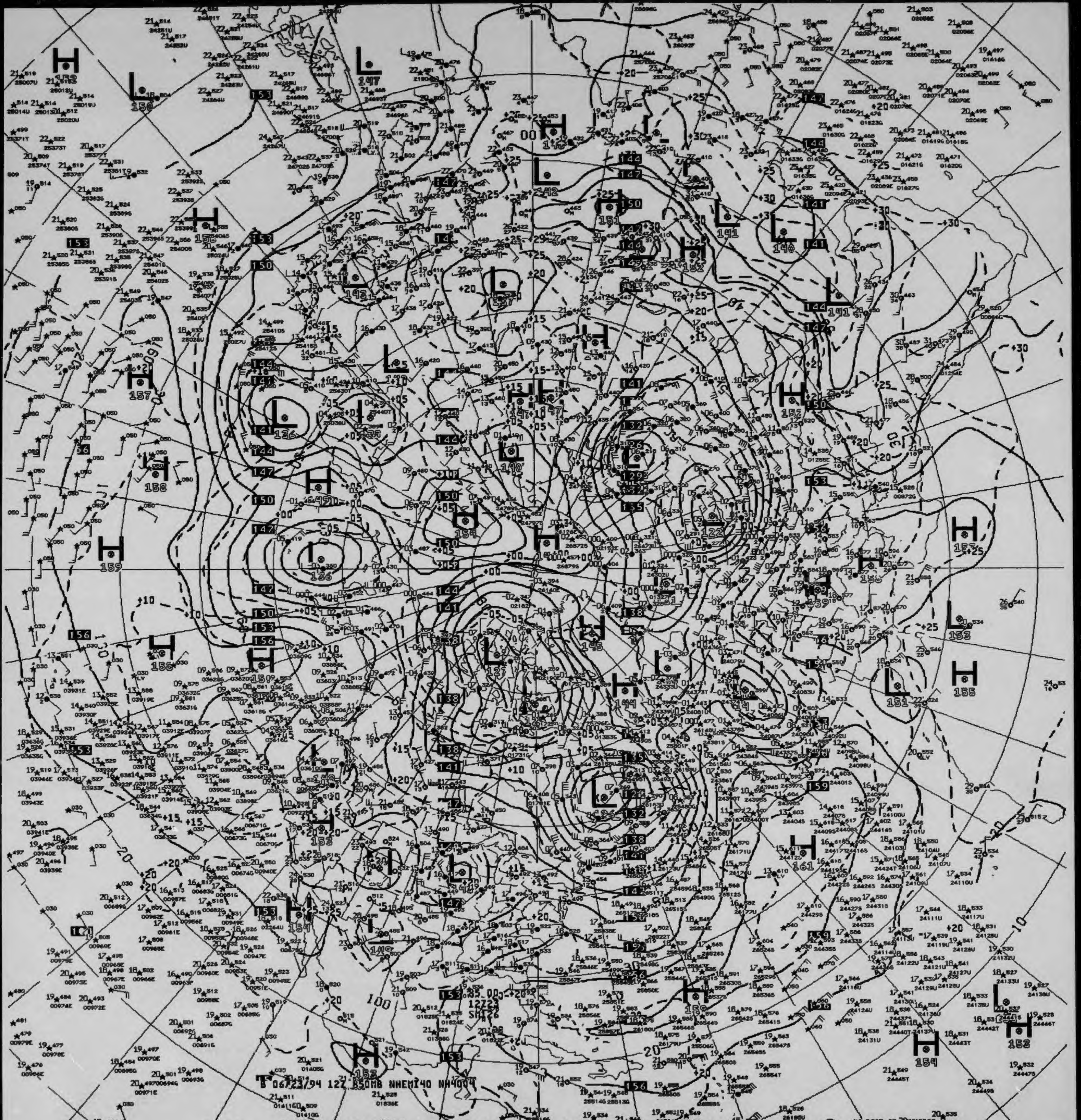
B 06/23/94 12Z 850MB NHEMI40 NH4004
US DEPT OF COMMERCE
NOAA/NWS/NMC WASHINGTON

V871 ^^ 850MB ANALYSIS HEIGHTS/TEMPERATURE 12Z THU 23 JUN 94

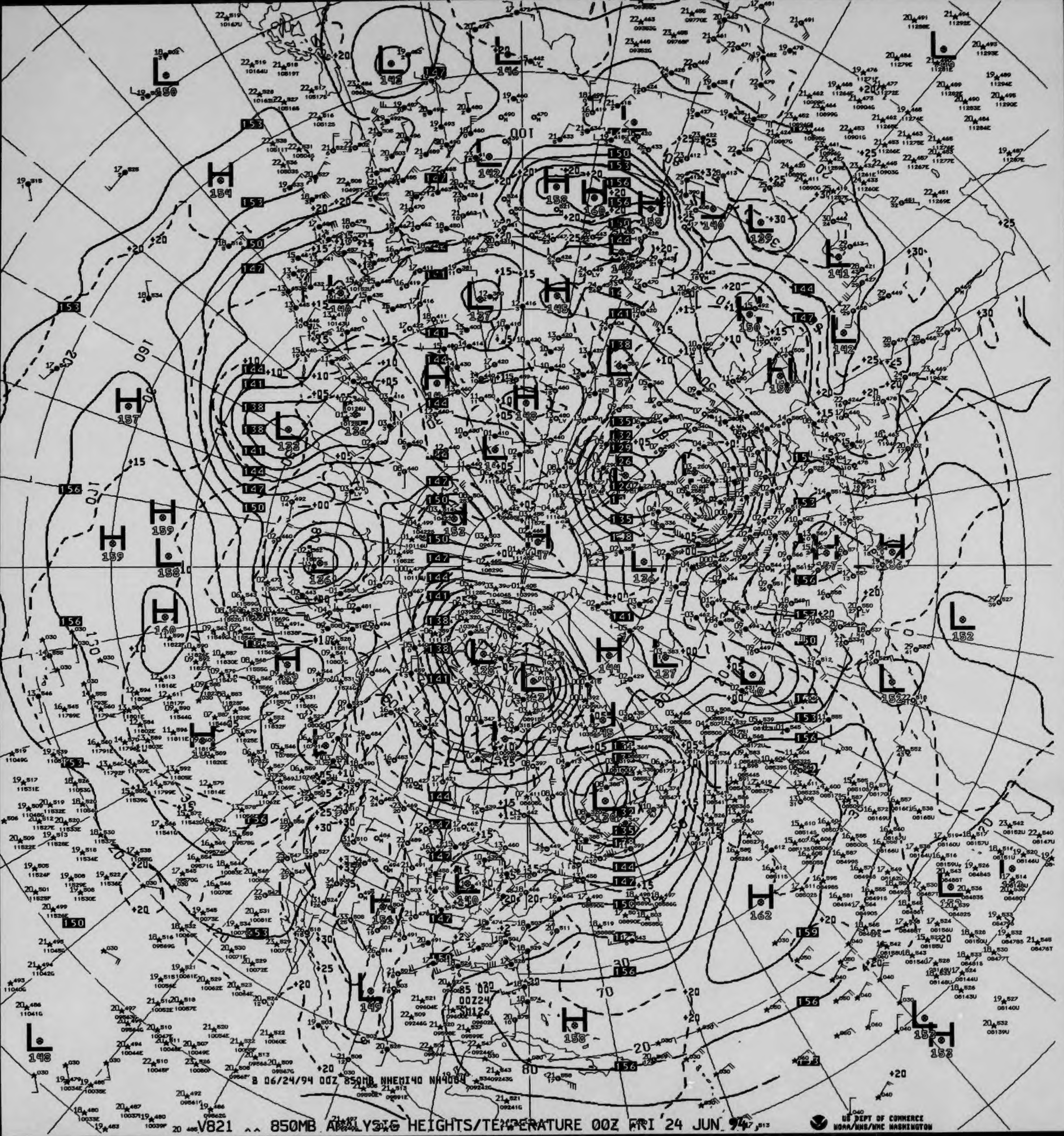

B 06/24/94 00Z 850MB NHEMI40 NH4084
850 00Z
00Z24
SM12

V821 ^^ 850MB ANALYSIS HEIGHTS/TEMPERATURE 00Z FRI 24 JUN 94

US DEPT OF COMMERCE
NOAA/NWS/NMC WASHINGTON

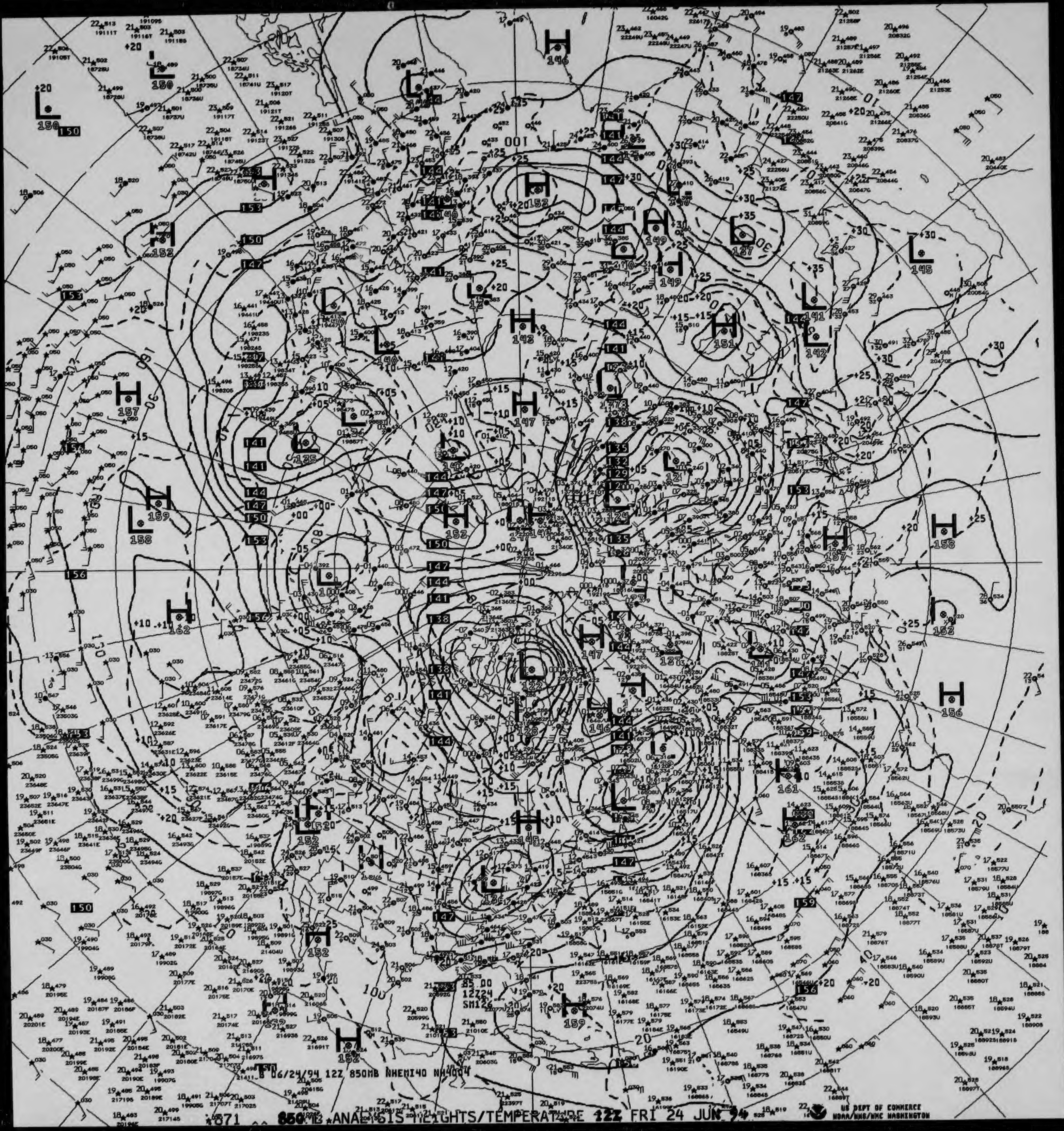
B 06/24/94 12Z 850MB NHEMI40 NH4004
850
12Z24
SM12

871 850MB ANALYSIS HEIGHTS/TEMPERATURE 12Z FRI 24 JUN 94

US DEPT OF COMMERCE
NOAA/NWS/NMC WASHINGTON

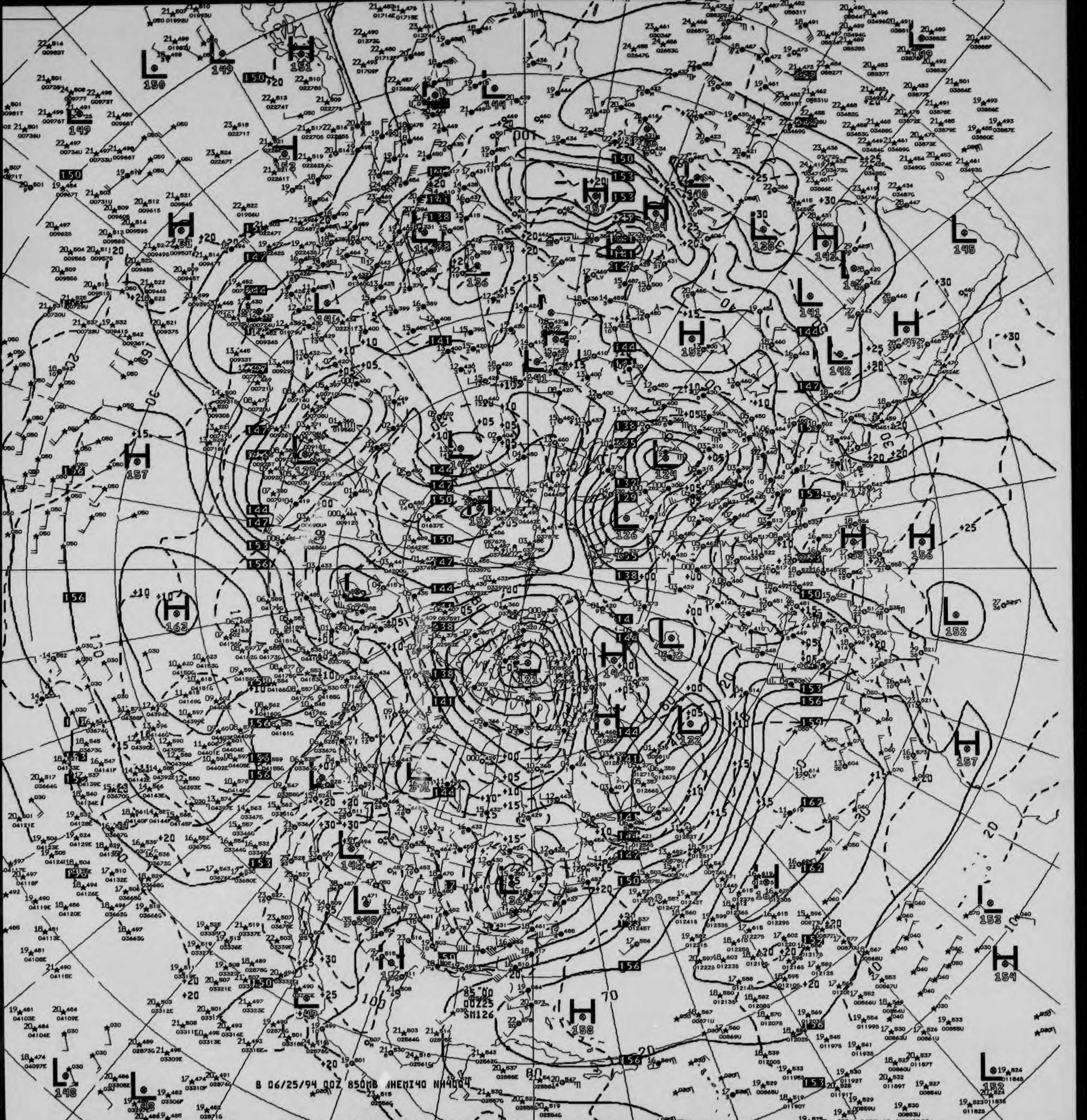
B 06/25/94 00Z 850MB NHEMI40 NH4004
85 00
00Z25
SM126

1/821 ^^ 850MB ANALYSIS HEIGHTS/TEMPERATURE 00Z SAT 25 JUN 94

US DEPT OF COMMERCE
NOAA/NWS/NMC WASHINGTON

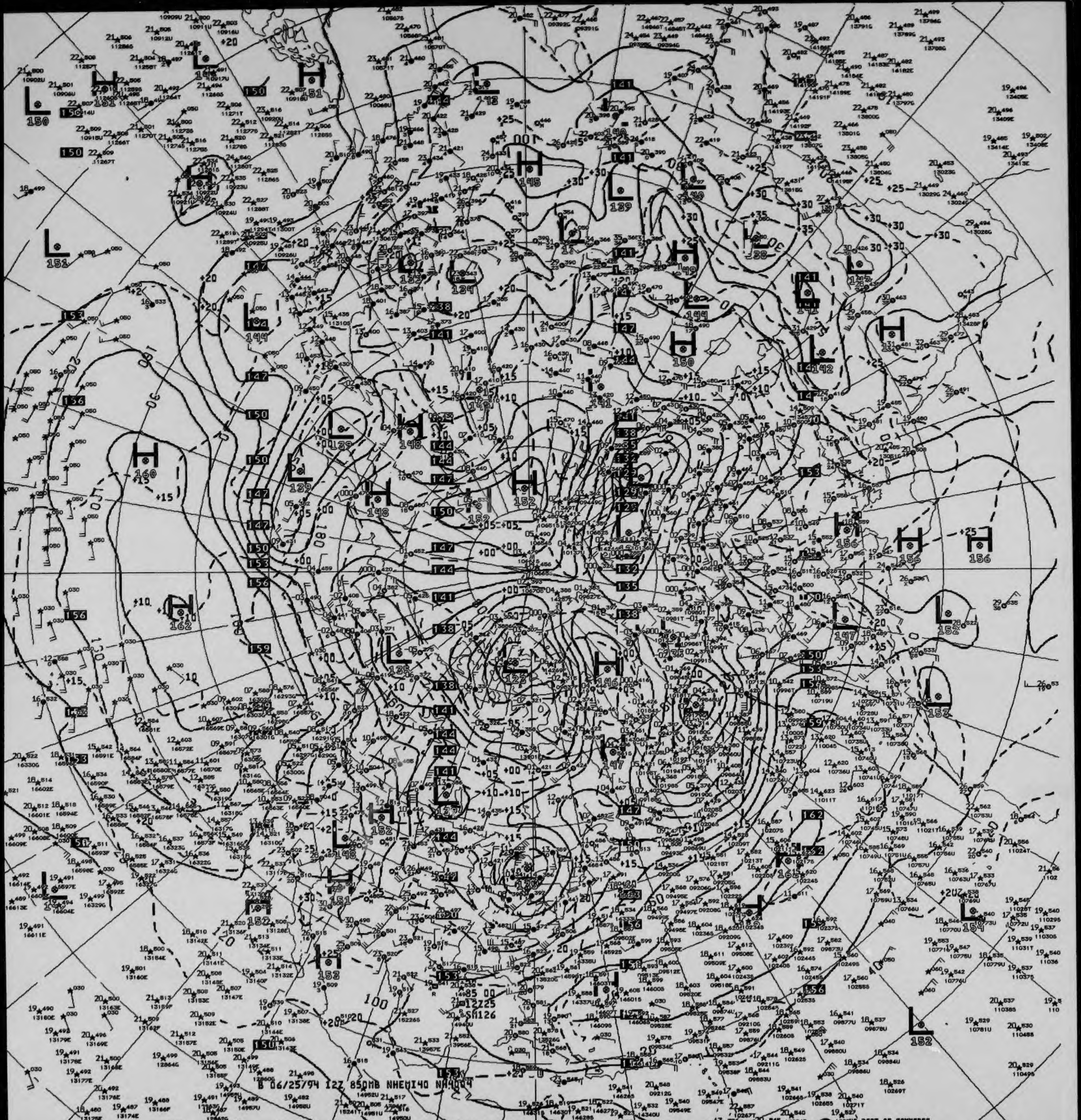
B 06/25/94 12Z 850MB NHEMI40 NH4094
85 00
12Z25
SM126

850MB ANALYSIS HEIGHTS/TEMPERATURE 12Z SAT 25 JUN 94

US DEPT OF COMMERCE
NOAA/NWS/NMC WASHINGTON

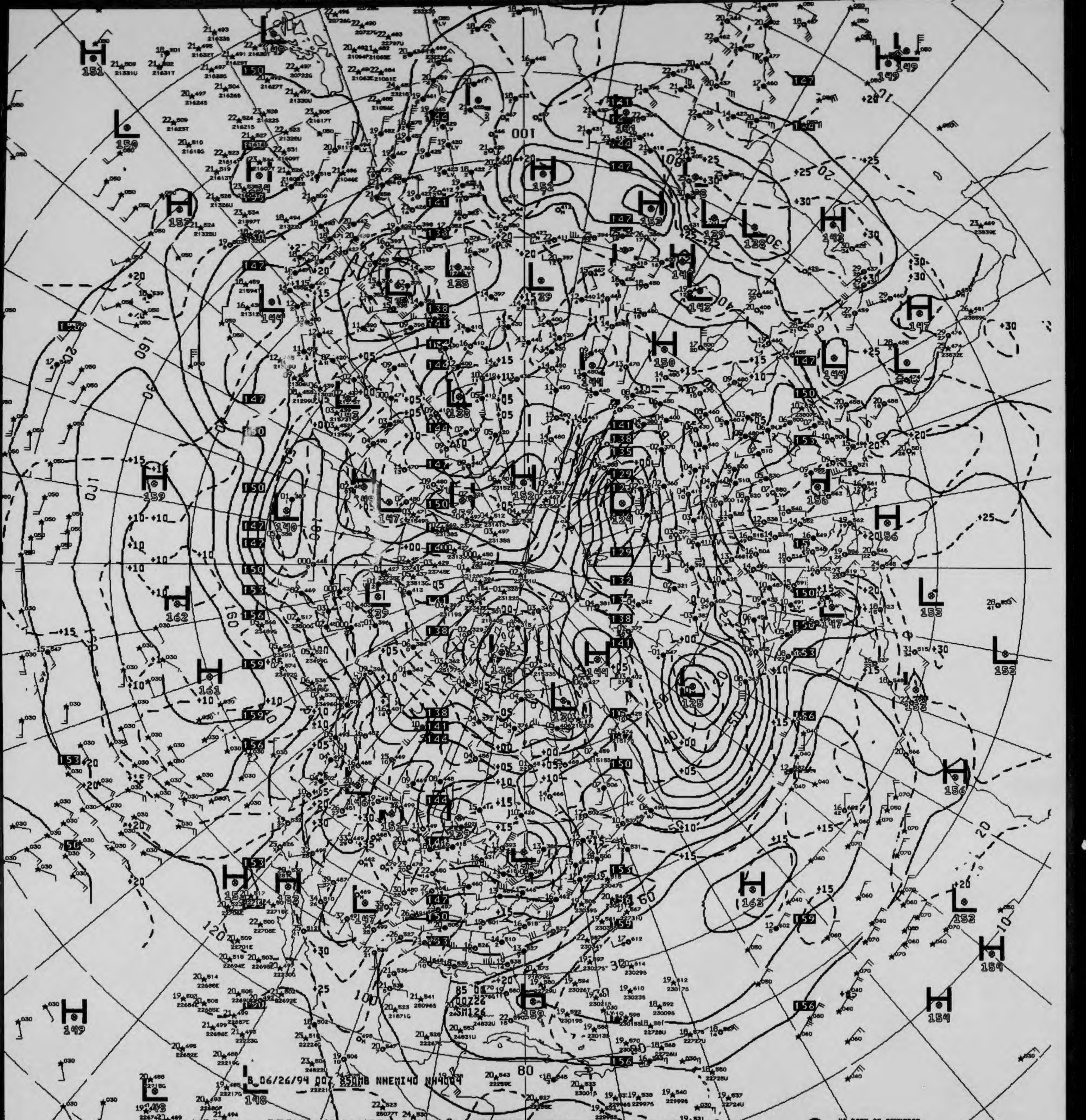
B 06/26/94 00Z 850MB NHEMI40 NH4004
85 00
00Z22
SM126

V821 ^^ 850MB ANALYSIS HEIGHTS/TEMPERATURE 00Z SUN 26 JUN 94

US DEPT OF COMMERCE
NOAA/NWS/NMC WASHINGTON

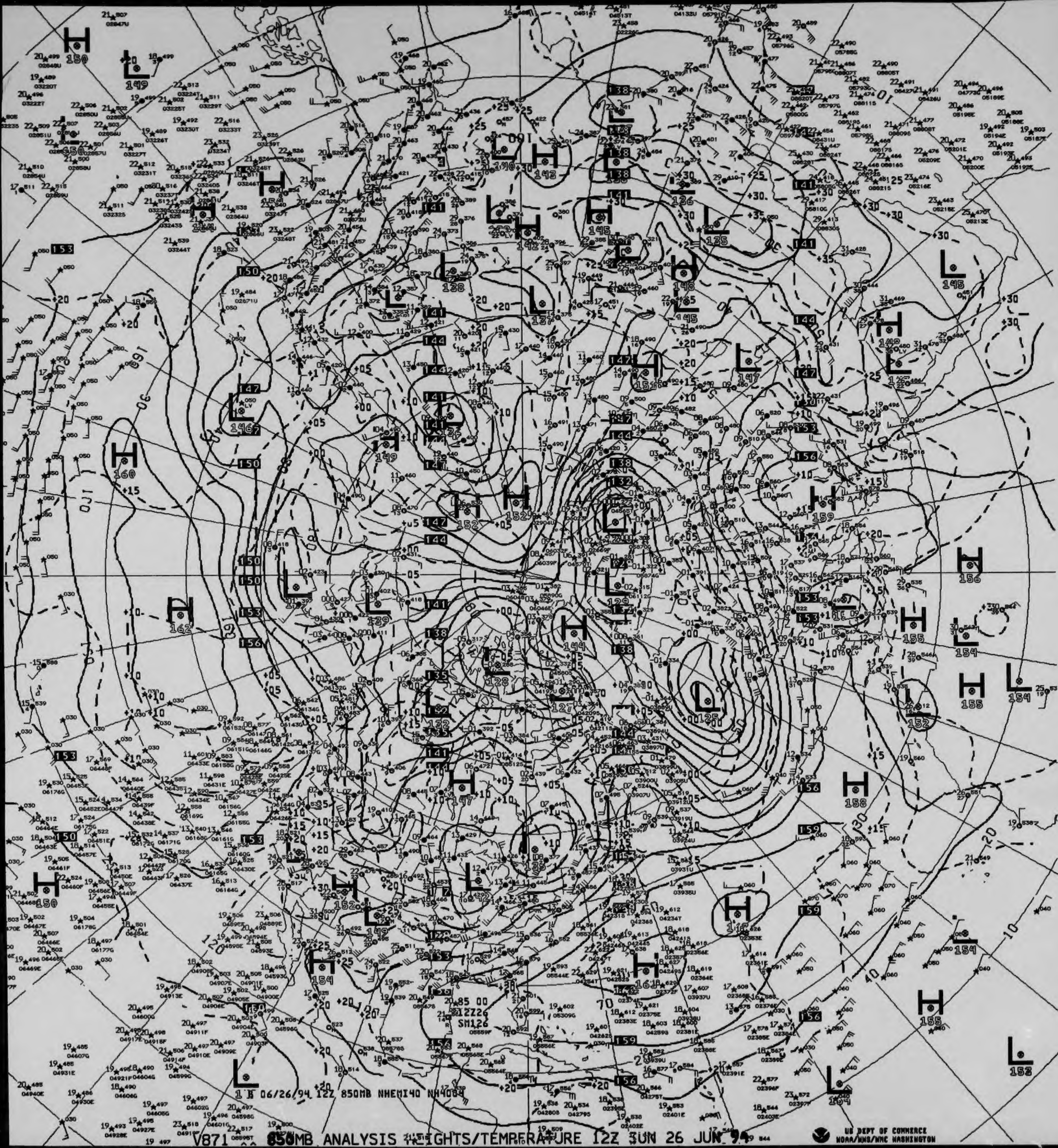
850 00
12Z26
SM126

1 B 06/26/94 12Z 850MB NHEMI40 NH4084

V871 850MB ANALYSIS HEIGHTS/TEMPERATURE 12Z SUN 26 JUN 94

US DEPT OF COMMERCE
NOAA/NWS/NMC WASHINGTON



B 06/27/94 0 850MB NHEMI40 NH4004

821 ^^ 850MB ANALYSIS HEIGHTS/TEMPERATURE 00Z MON 27 JUN 94

US DEPT OF COMMERCE
NOAA/NWS/NMC WASHINGTON

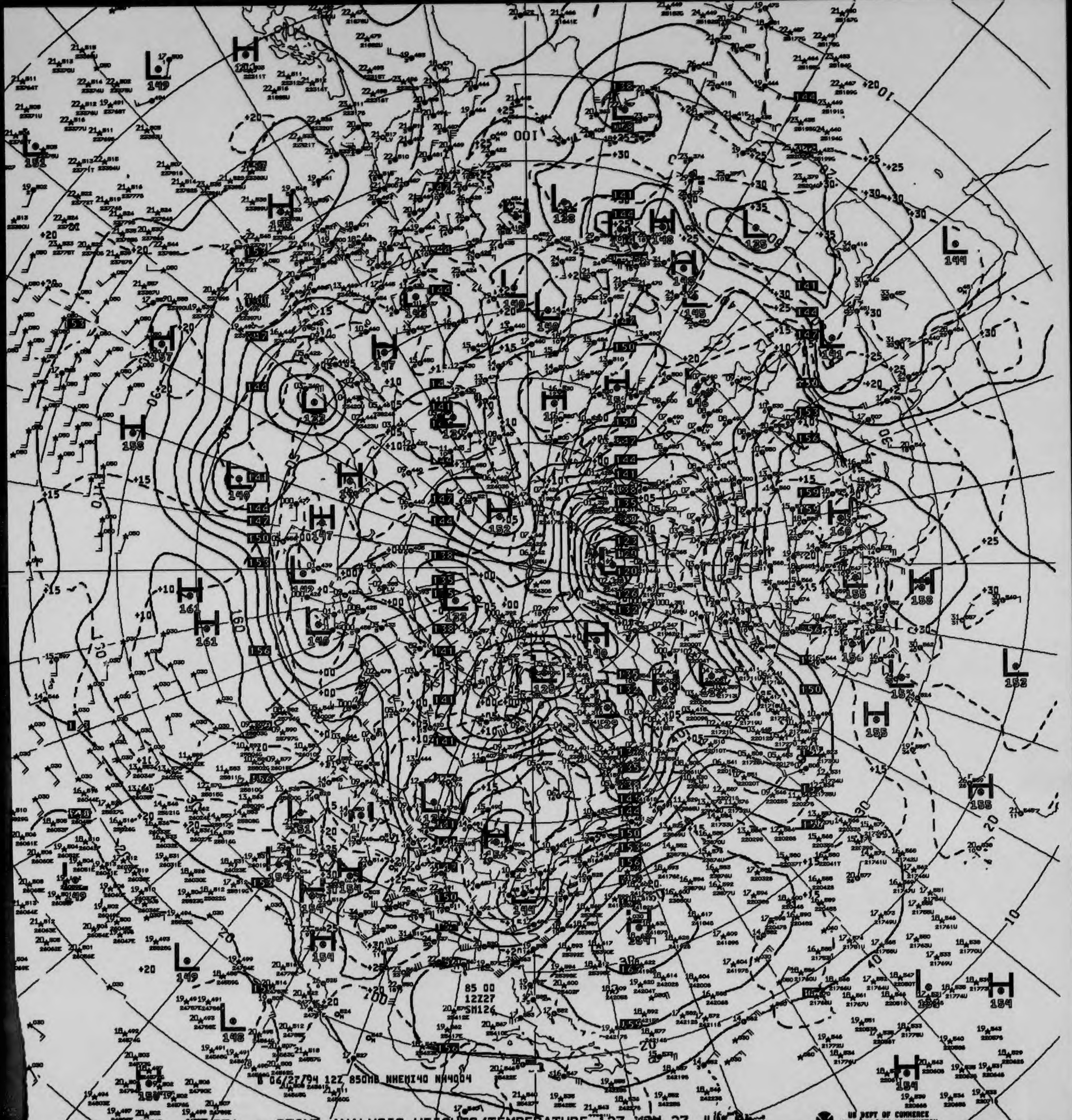
8 06/27/94 12Z 850MB NHEMI40 NH4004
85 00
12Z27
SM126

V871 ^^ 850MB ANALYSIS HEIGHTS/TEMPERATURE 12Z MON 27 JUN 94

US DEPT OF COMMERCE
NOAA/NWS/NMC WASHINGTON

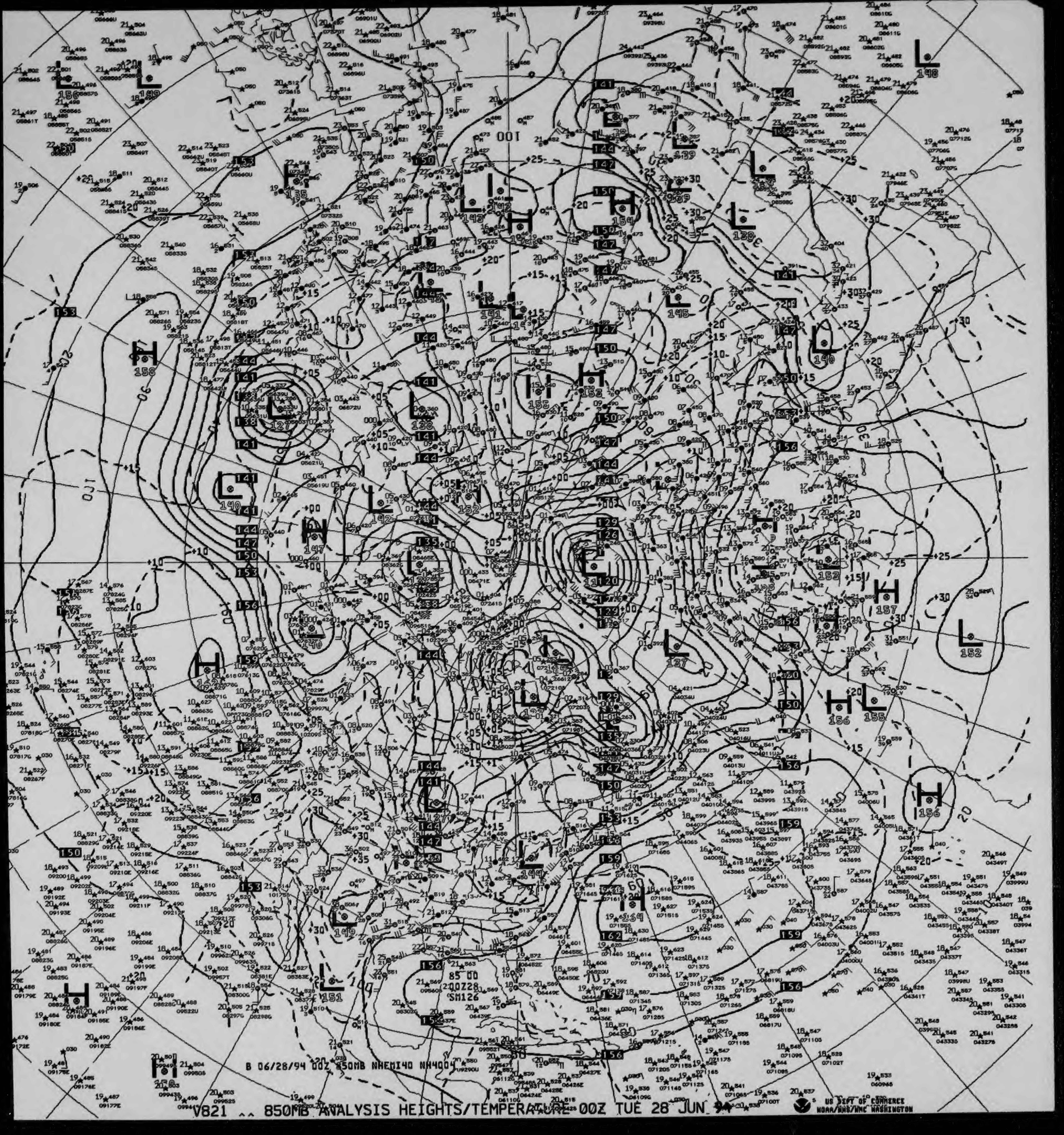

B 06/28/94 00Z 850MB NHEMI40 NH4004

V821 ^^ 850MB ANALYSIS HEIGHTS/TEMPERATURE 00Z TUE 28 JUN 94

US DEPT OF COMMERCE NOAA/NWS/NMC WASHINGTON

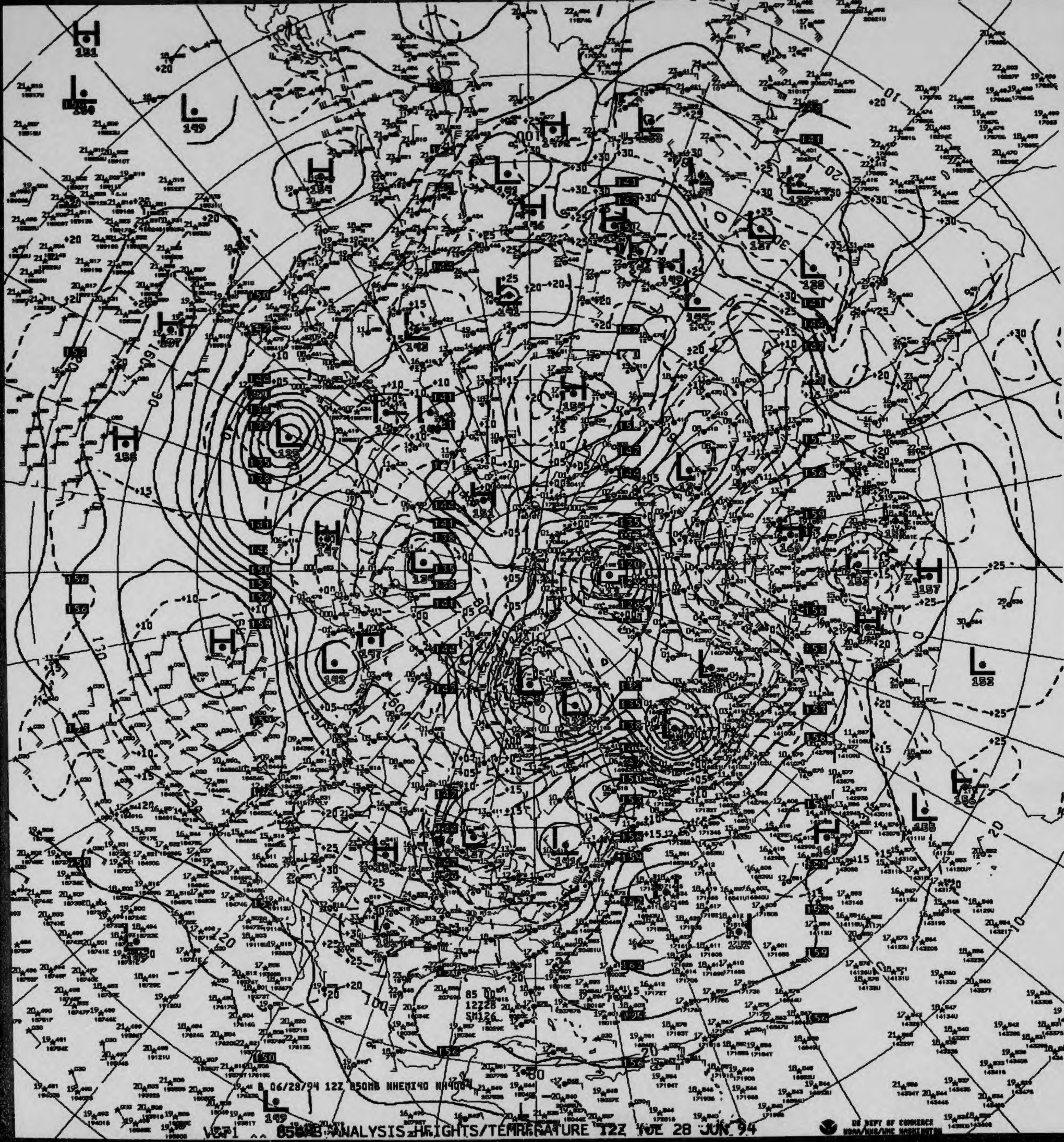
B 06/28/94 12Z 850MB NHEMI40 NA4064
V2P1 ^^ 850MB ANALYSIS HEIGHTS/TEMPERATURE 12Z TUE 28 JUN 94
US DEPT OF COMMERCE
NOAA/NWS/NMC WASHINGTON
85 TT
12Z28
SH126

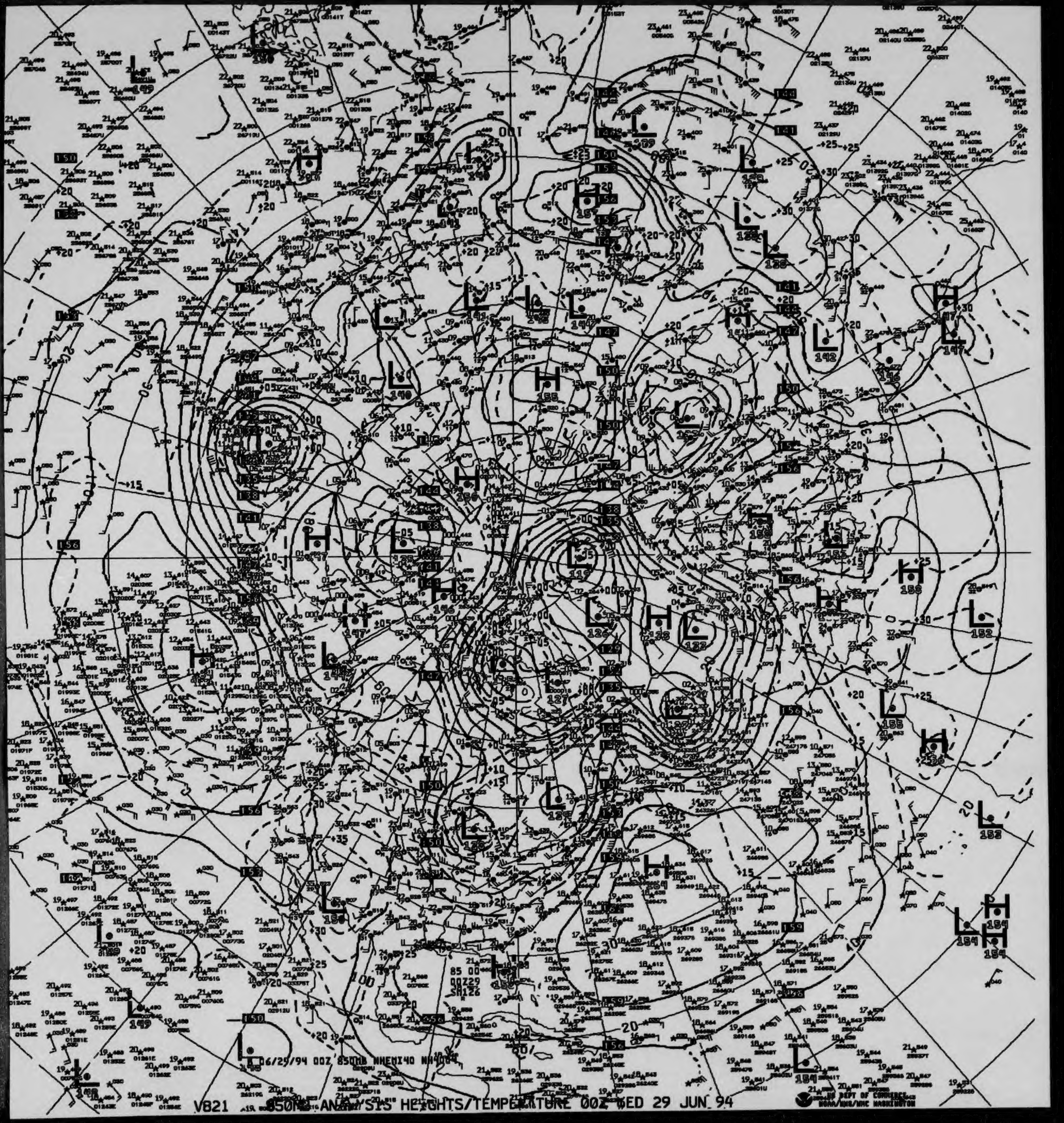

06/29/94 00Z 850MB NHEMI40 NH406
85 00
00Z29
SH126

V821 850MB ANALYSIS HEIGHTS/TEMPERATURE 00Z WED 29 JUN 94

US DEPT OF COMMERCE
NOAA/NWS/NMC WASHINGTON

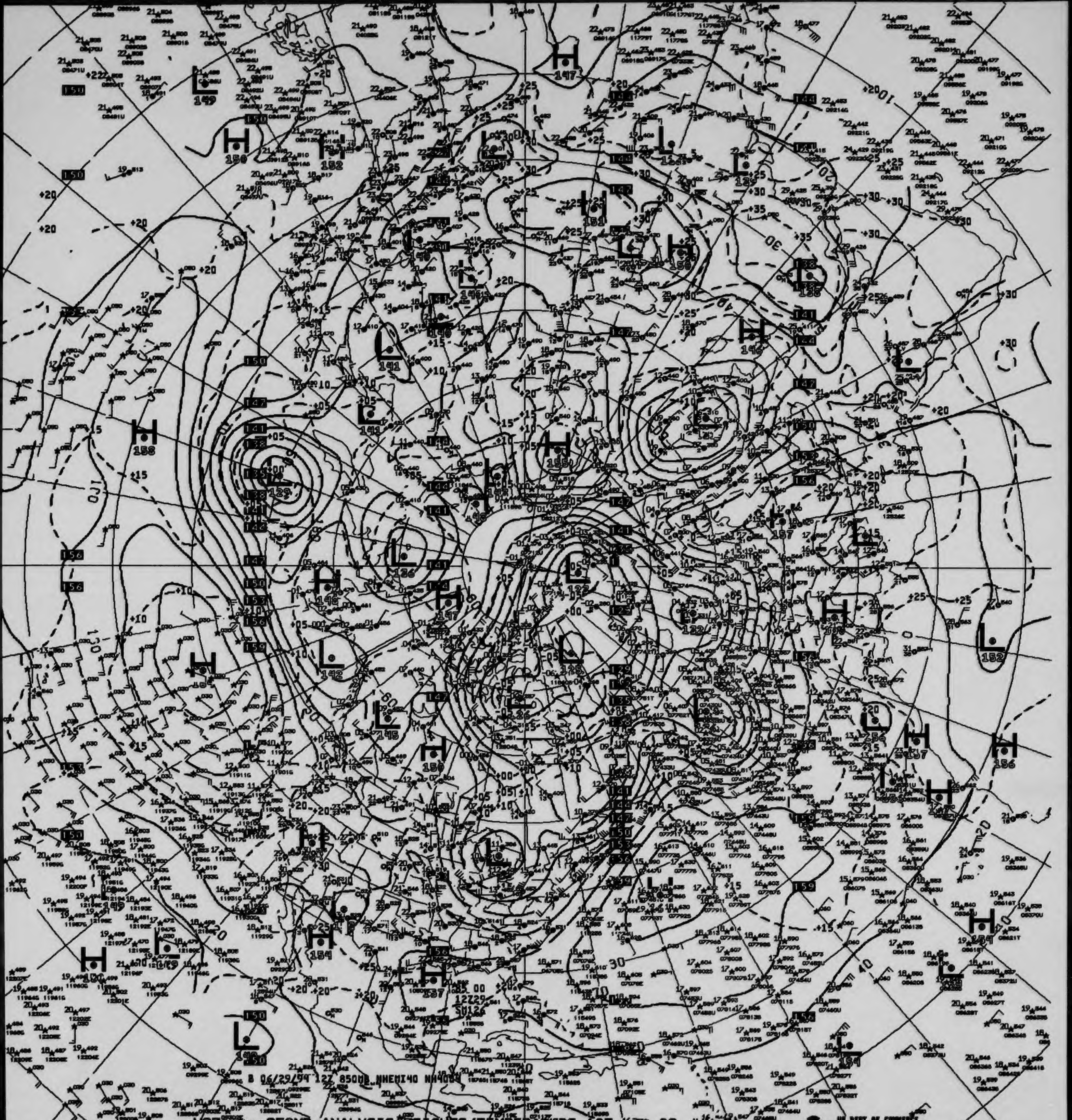
B 06/29/94 12Z 850MB NHEMI40 NH4084
H 147
L 149
H 150
H 152
L 141
H 158
L 129
L 136
H 146
H 147
L 142
L 145
H 156
H 155
L 122
L 125
L 152
H 156
L 140
US DEPT OF COMMERCE
NOAA/NWS/NMC WASHINGTON

V871 850MB ANALYSIS HEIGHTS/TEMPERATURE 12Z WED 29 JUN 94



B 06/30/94 00Z 850MB NHEMI40 NH4004

821 ^^ 850MB ANALYSIS HEIGHTS/TEMPERATURE 00Z THU 30 JUN 94

85 00
00730
SM126
US DEPT OF COMMERCE
NOAA/NWS/NMC WASHINGTON

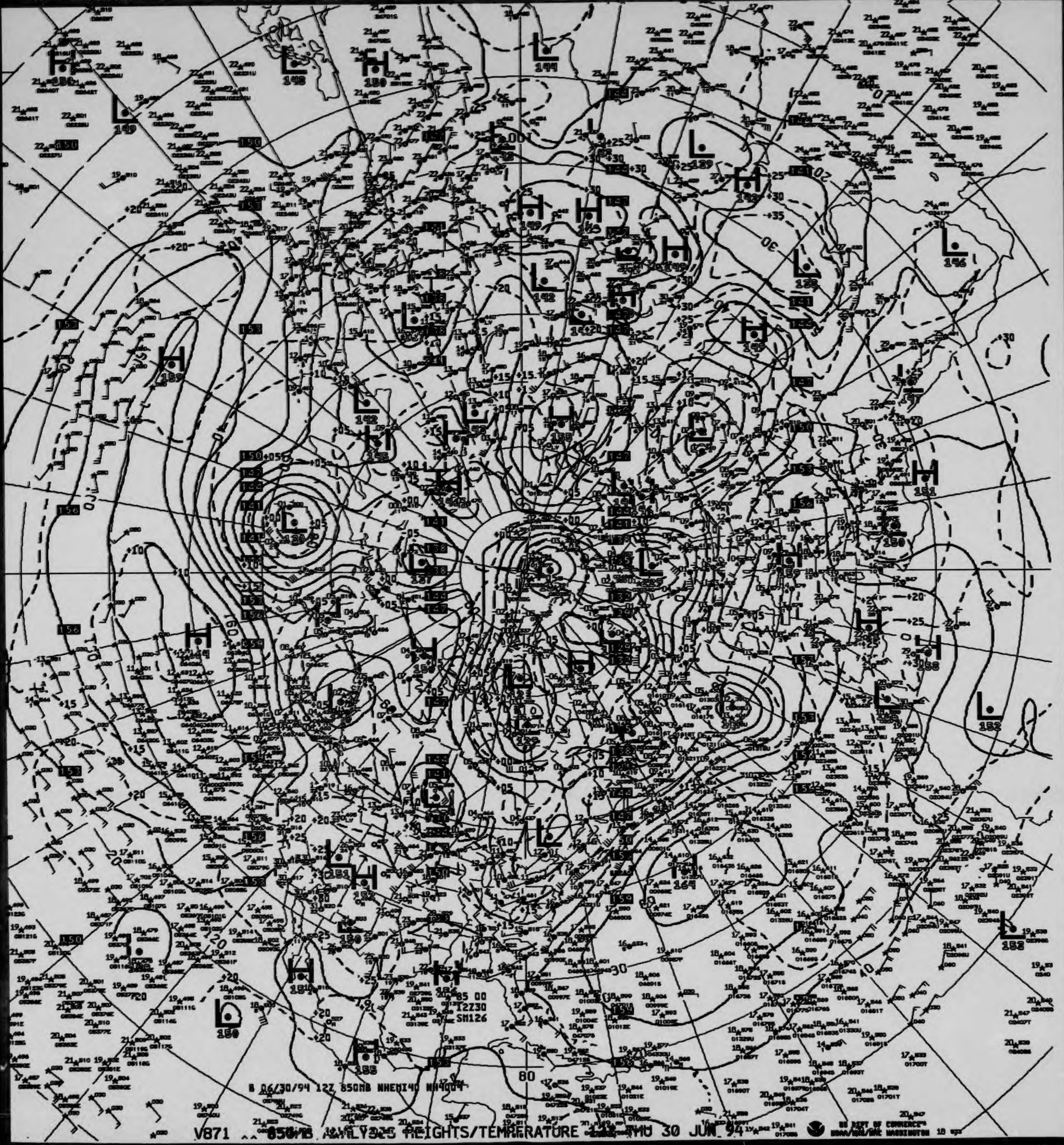
B 06/30/94 12Z 850MB NHEMI40 NA4004
85 00
12Z30
SM126
80

V871 ^^ 850MB ANALYSIS HEIGHTS/TEMPERATURE 12Z THU 30 JUN 94

US DEPT OF COMMERCE
NOAA/NWS/NMC WASHINGTON

V. 6-83)

National Environmental Satellite, Data, and Information Se
National Climatic Data Center

DEPARTMENT OF COMMERCE
UNITED STATES OF AMERICA

700 MB CONSTANT PRESSURE CHARTS

NORTHERN HEMISPHERE NWP

ALL RECORDS ARE THE BEST AVAILABLE FOR FILMING

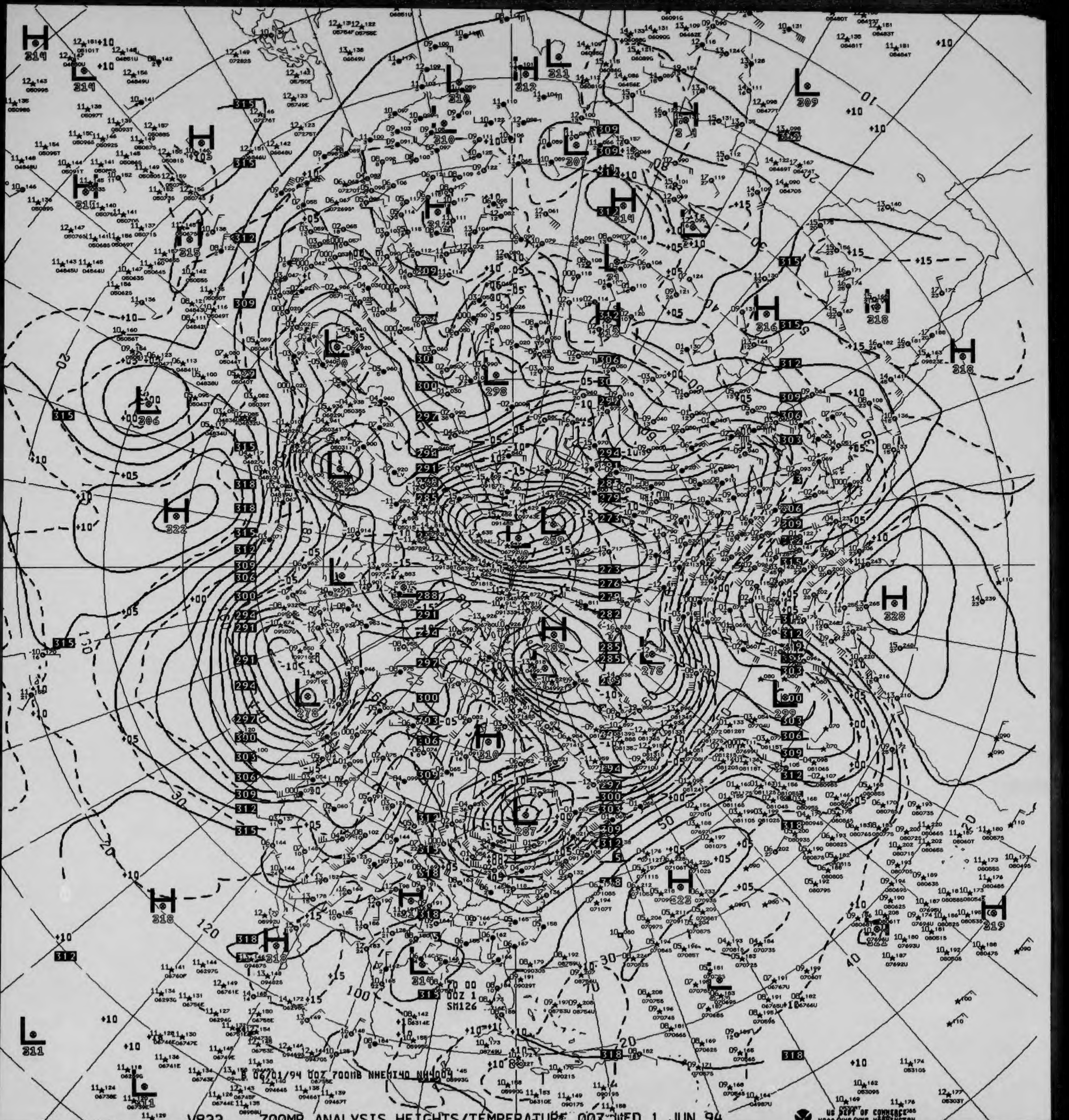
B 06/01/94 00Z 700MB NHEMI40 NH4009
70 00
00Z 1
SM126

V822 ^^ 700MB ANALYSIS HEIGHTS/TEMPERATURE 00Z WED 1 JUN 94

US DEPT OF COMMERCE
NOAA/NWS/NMC WASHINGTON

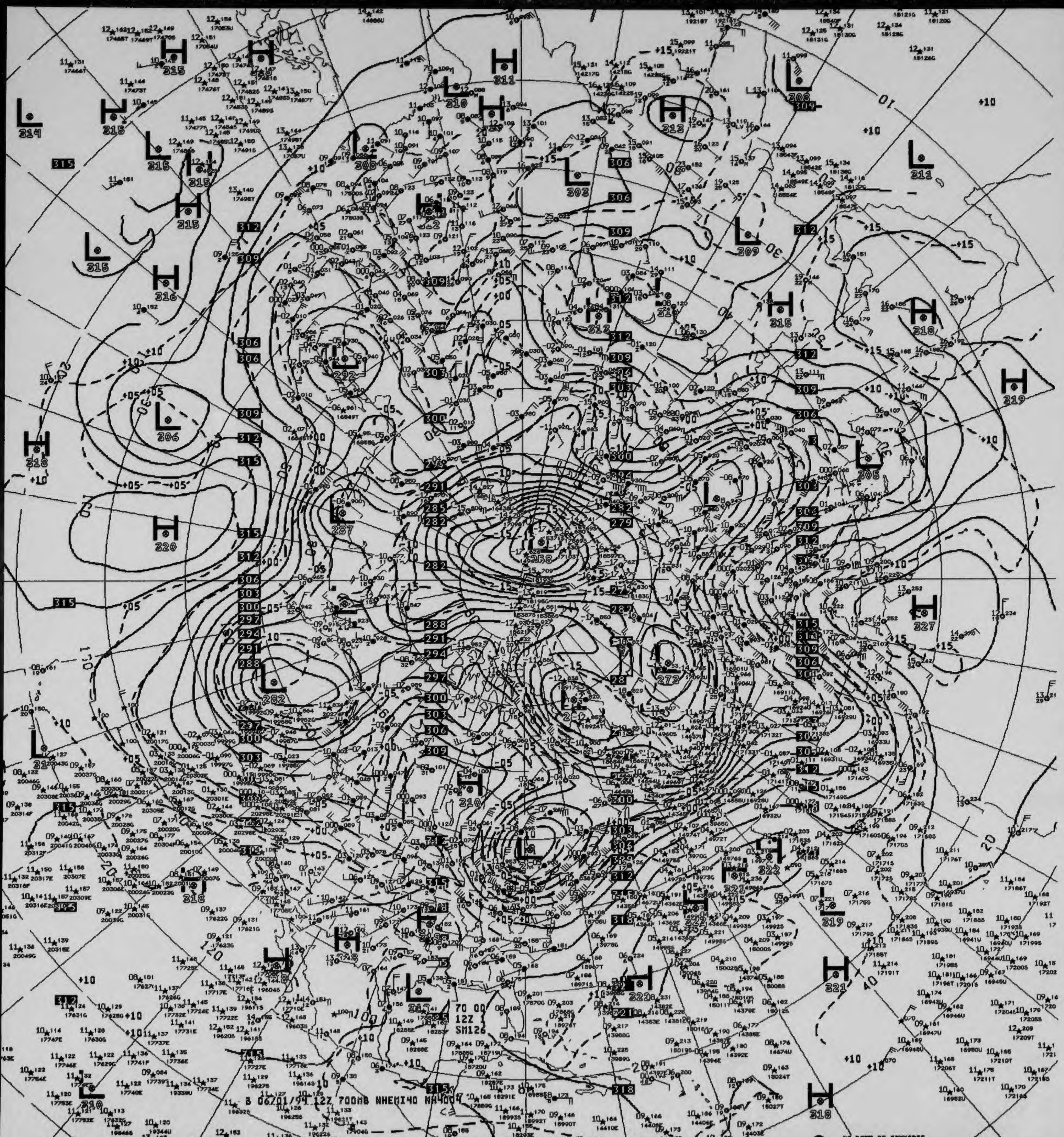
B 06/01/94 12Z 700MB NHEMI40 NH400
70 00
12Z
SM126

V872 ^^ 700MB ANALYSIS HEIGHTS/TEMPERATURE 12Z WED 1 JUN 94

US DEPT OF COMMERCE
NOAA/NWS/NMC WASHINGTON

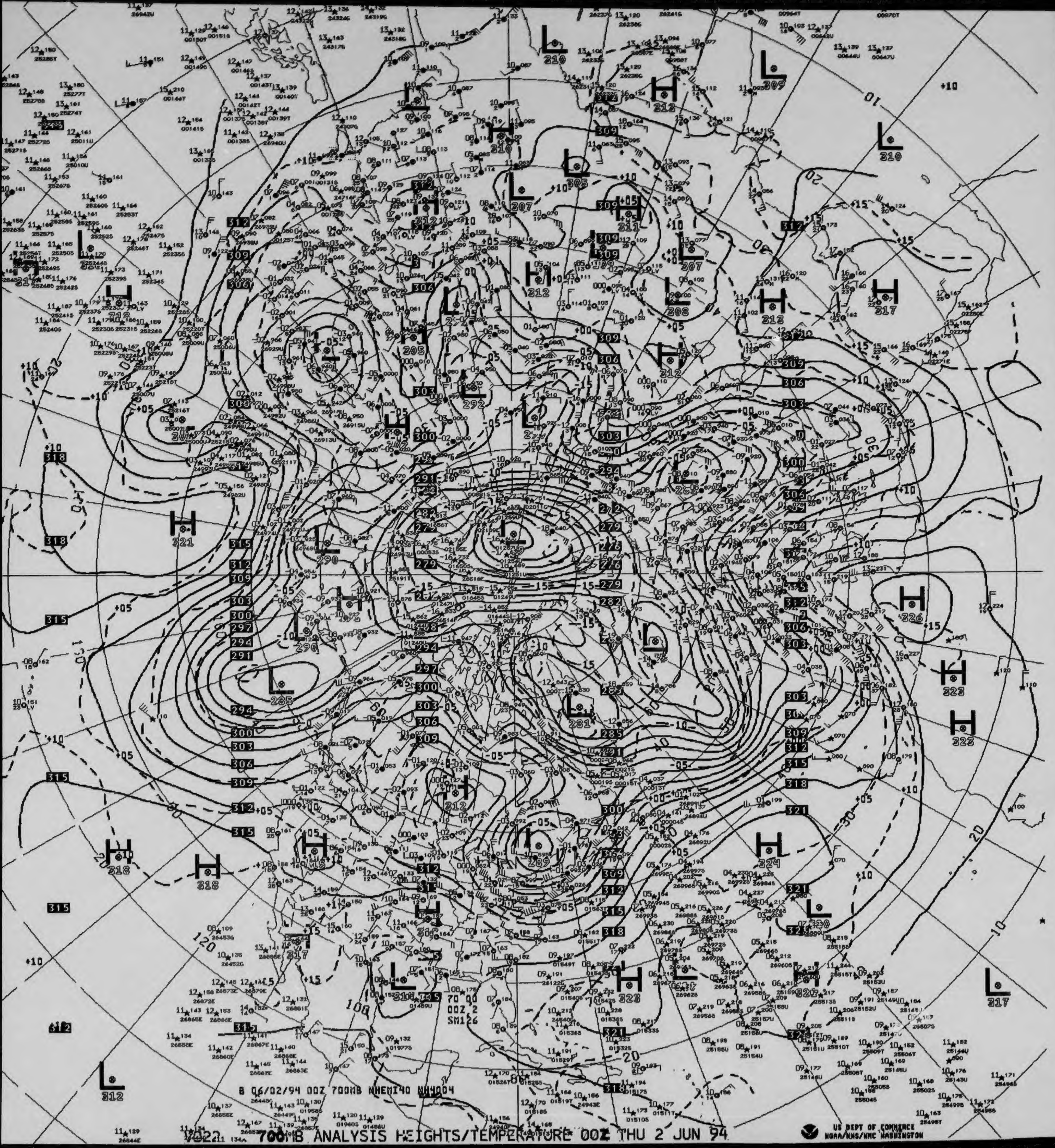

70 00
00Z 2
SM126

B 06/02/94 00Z 700MB NHEMI40 NH4004

V022 700MB ANALYSIS HEIGHTS/TEMPERATURE 00Z THU 2 JUN 94

US DEPT OF COMMERCE
NOAA/NWS/NMC WASHINGTON



B 06/02/94 12Z 700MB NHEMI40 NH4004

V87 700MB ANALYSIS HEIGHTS/TEMPERATURE 12Z THU 2 JUN 94

US DEPT OF COMMERCE NOAA/NWS/NMC WASHINGTON

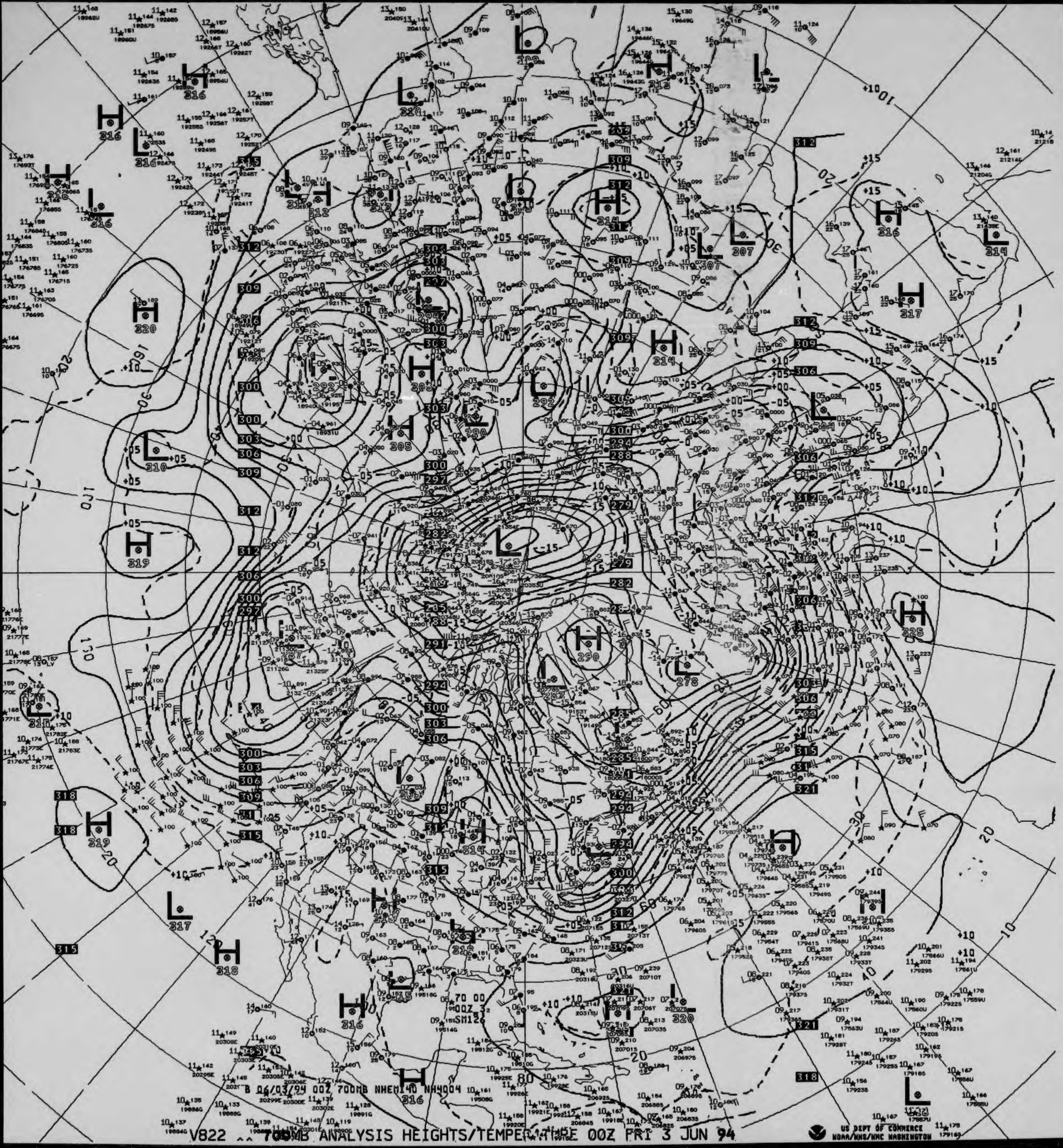

B 06/03/94 00Z 700MB NHEMI40 NH4004

V822 ^^ 700MB ANALYSIS HEIGHTS/TEMPERATURE 00Z FRI 3 JUN 94

US DEPT OF COMMERCE
NOAA/NWS/NMC WASHINGTON

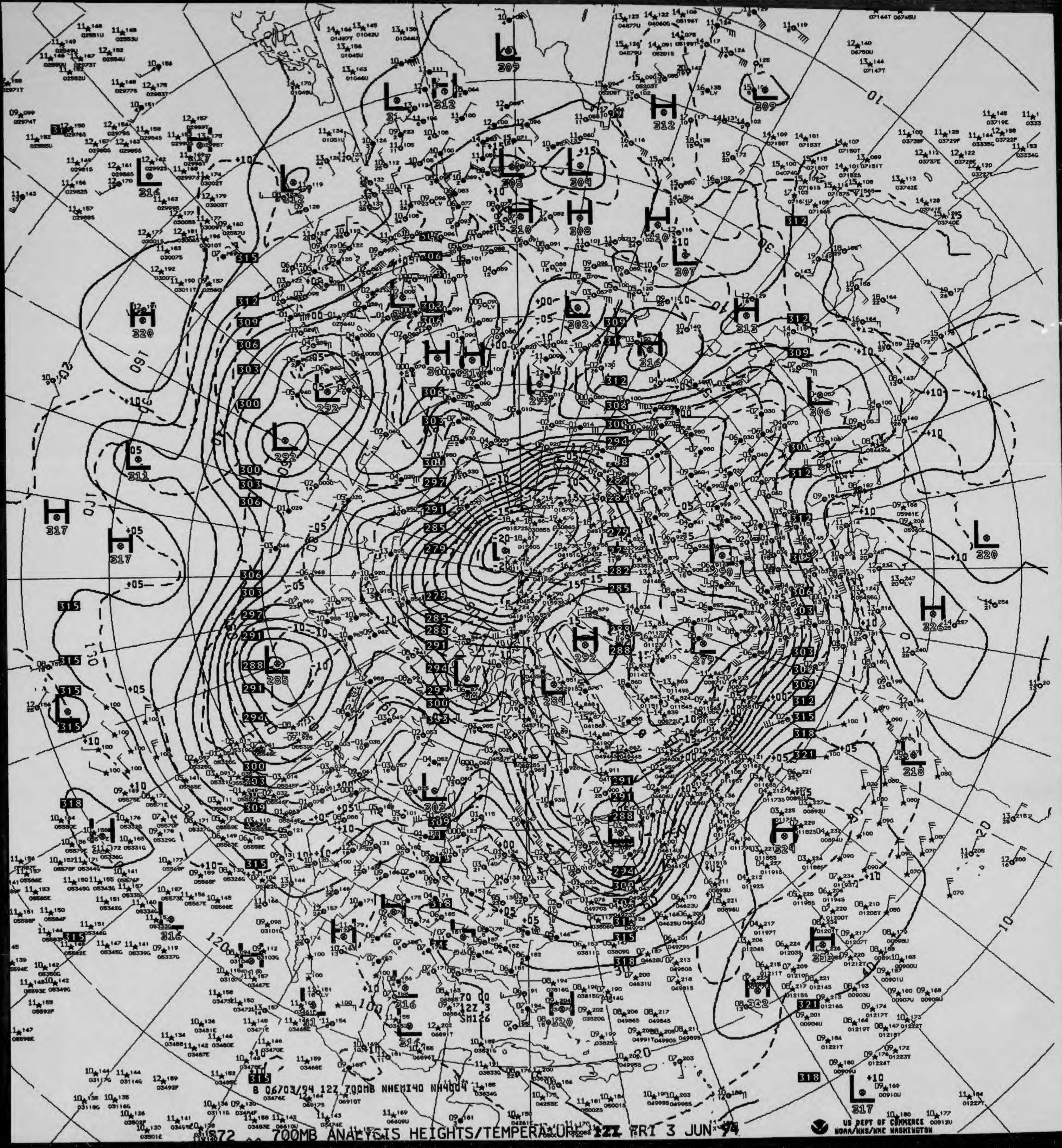
72 700MB ANALYSIS HEIGHTS/TEMPERATURE 12Z FRI 3 JUN 94

B Q6703/94 12Z 700MB NHEMI40 NH4004
US DEPT OF COMMERCE
NOAA/NWS/NMC WASHINGTON

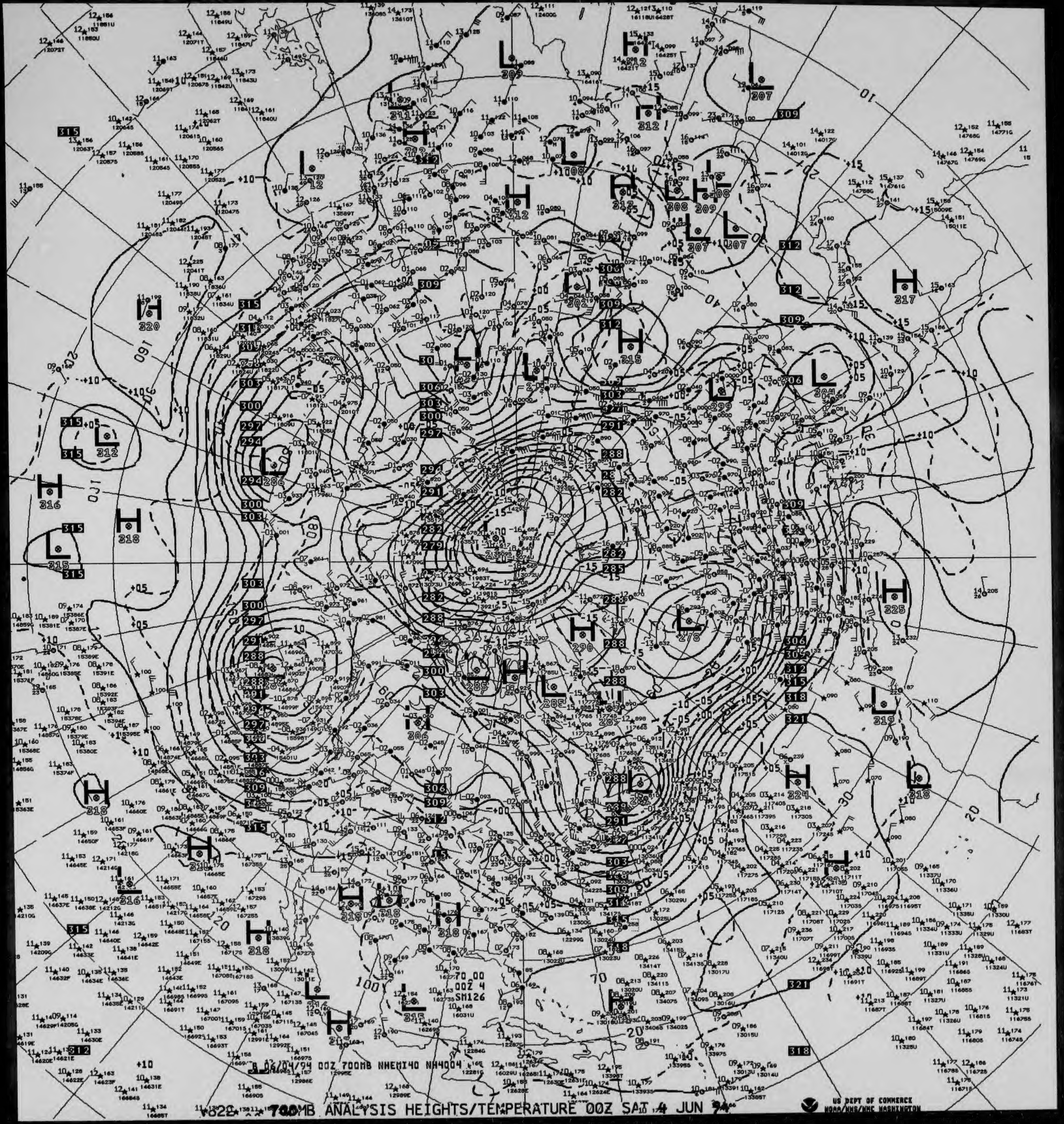
70.00
00Z 4
SM126

8 06/04/94 00Z 700MB NHEMI40 NH4004

700MB ANALYSIS HEIGHTS/TEMPERATURE 00Z SAT 4 JUN 94

US DEPT OF COMMERCE
NOAA/NWS/NMC WASHINGTON

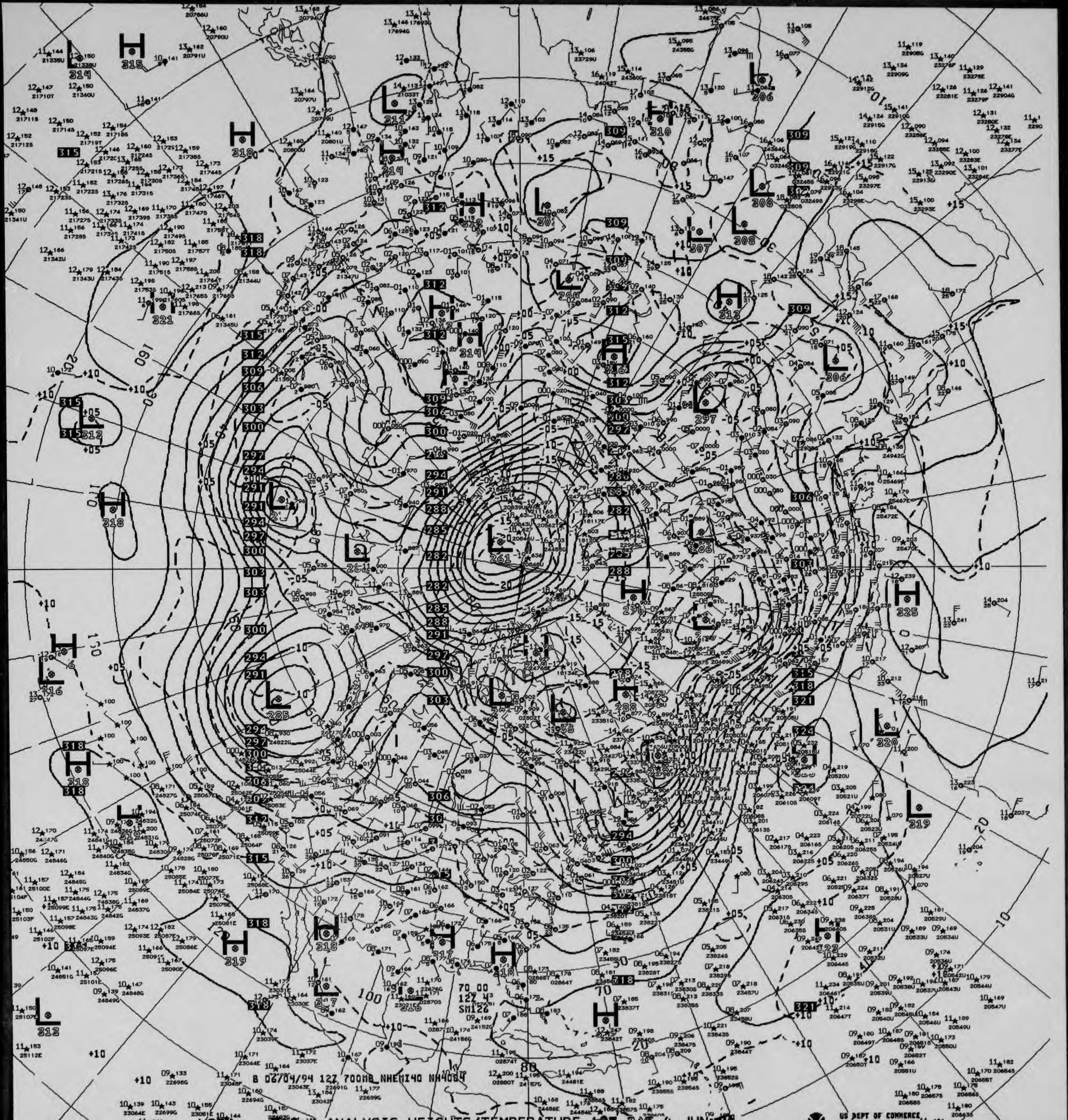
B 06/04/94 12Z 700MB NHEMI40 NH4084

V872 ^^ 700MB ANALYSIS HEIGHTS/TEMPERATURE 12Z SAT 4 JUN 94

US DEPT OF COMMERCE
NOAA/NWS/NMC WASHINGTON

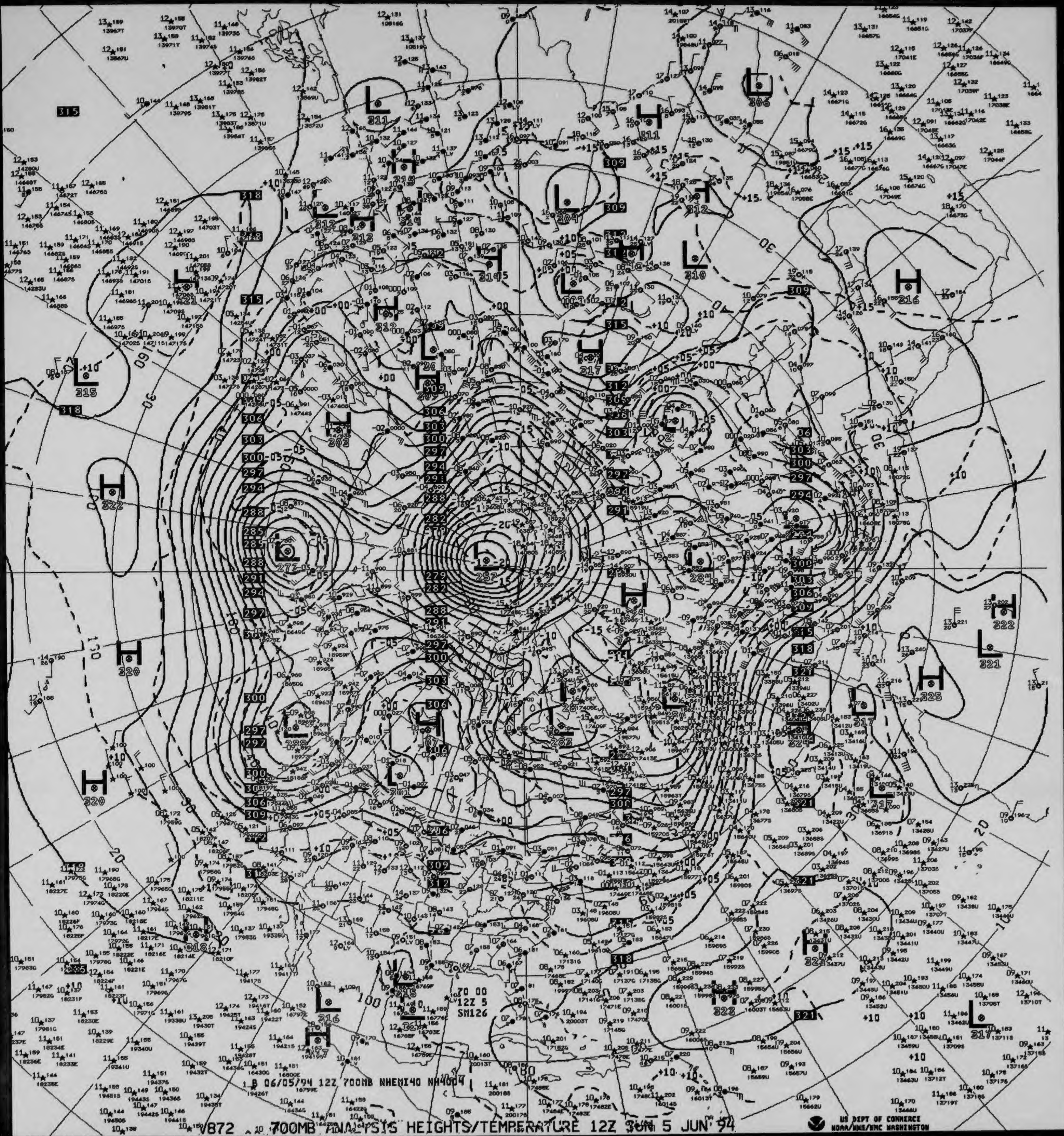
70 00
12Z 5
SM126
B 06/05/94 12Z 700MB NHEMI40 NH4004

V872 700MB ANALYSIS HEIGHTS/TEMPERATURE 12Z SUN 5 JUN 94

US DEPT OF COMMERCE
NOAA/NWS/NMC WASHINGTON

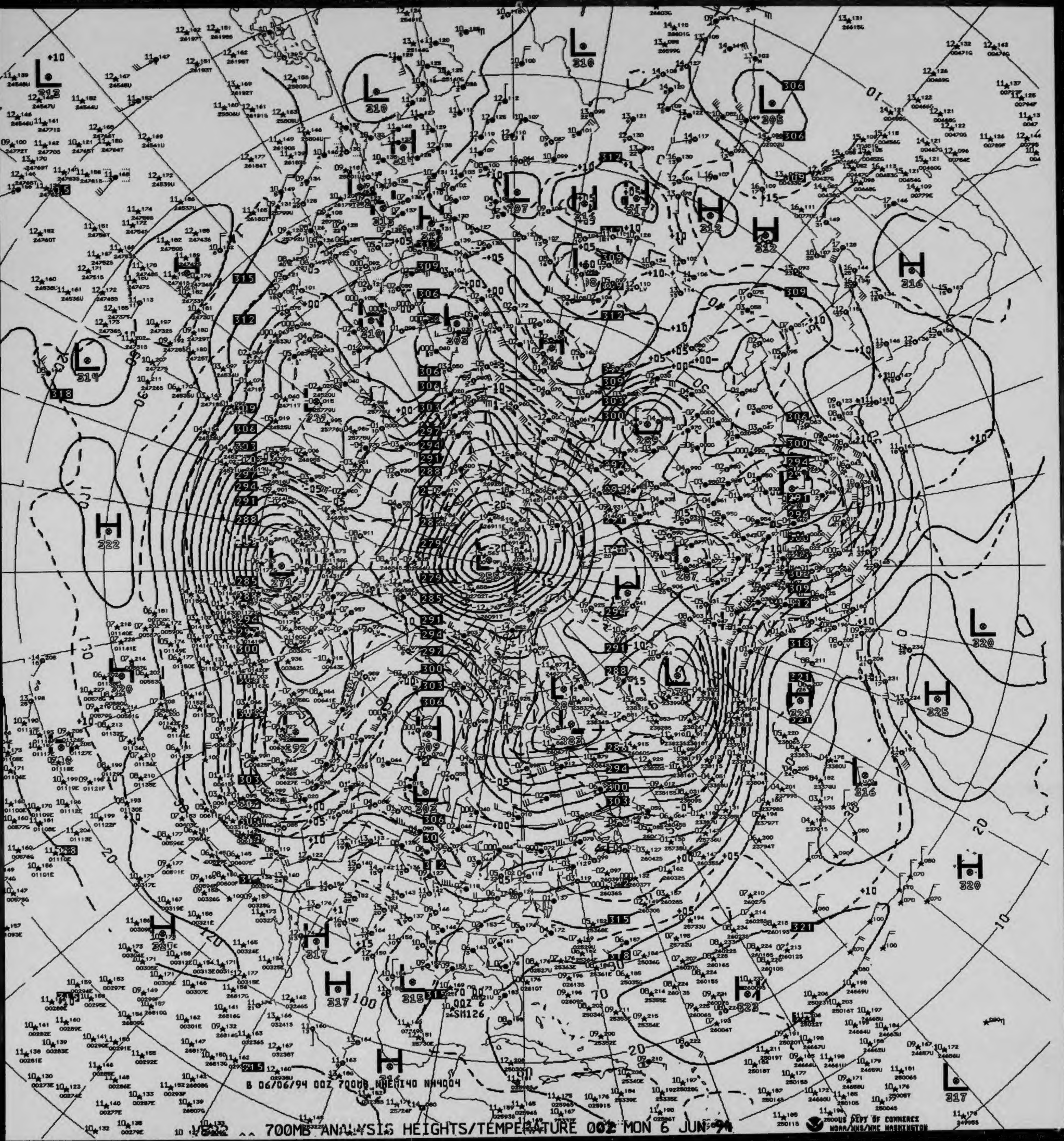
B 06/06/94 00Z 700MB NHEMI40 NH4004
SM126
US DEPT OF COMMERCE
NOAA/NWS/NMC WASHINGTON

700MB ANALYSIS HEIGHTS/TEMPERATURE 00Z MON 6 JUN 94

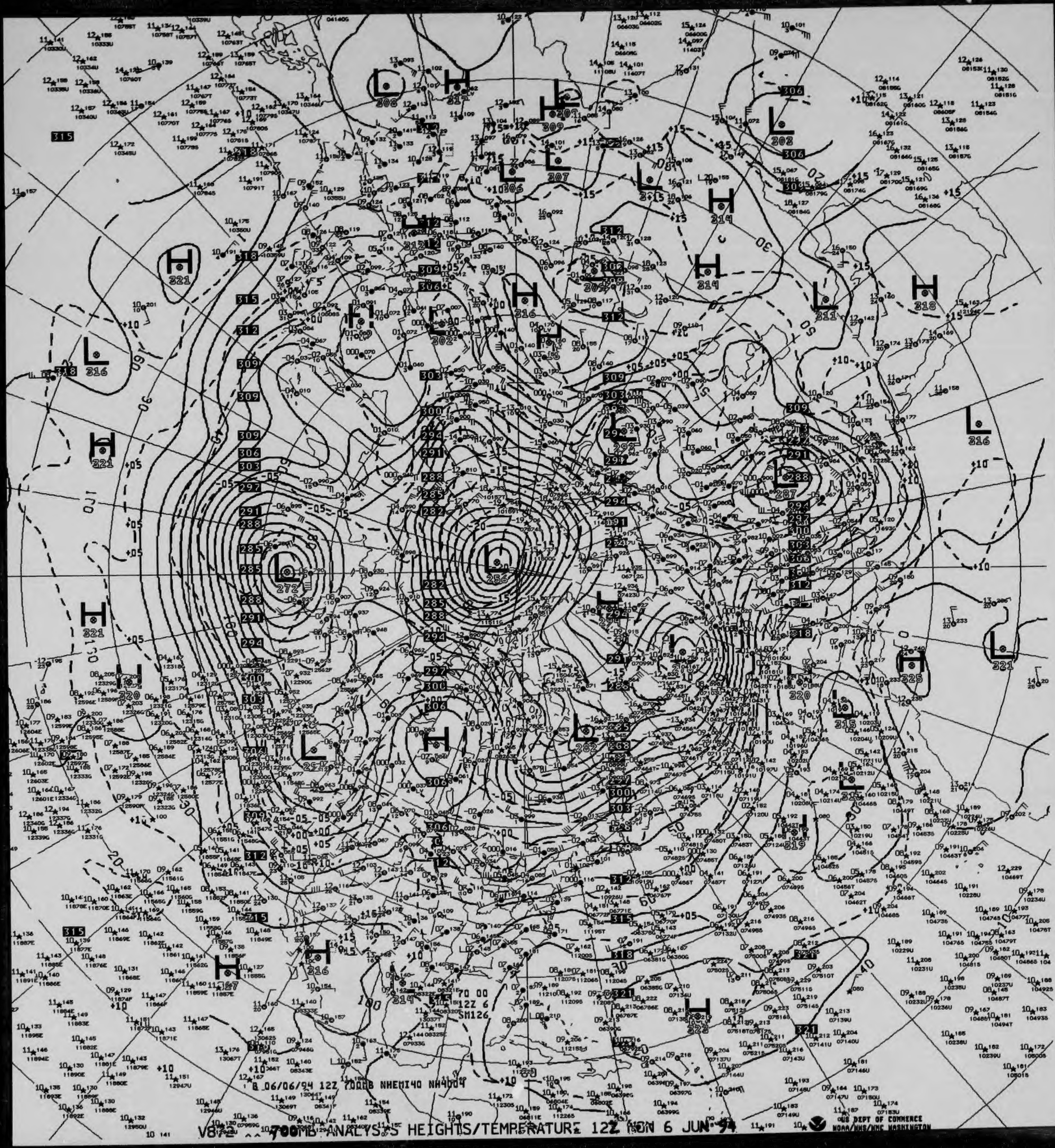
B 06/06/94 12Z 700MB NHEMI40 NH4004
70 00
12Z 6
SM126
US DEPT OF COMMERCE
NOAA/NWS/NMC WASHINGTON

V872 ^^ 700MB ANALYSIS HEIGHTS/TEMPERATURE 12Z MON 6 JUN 94

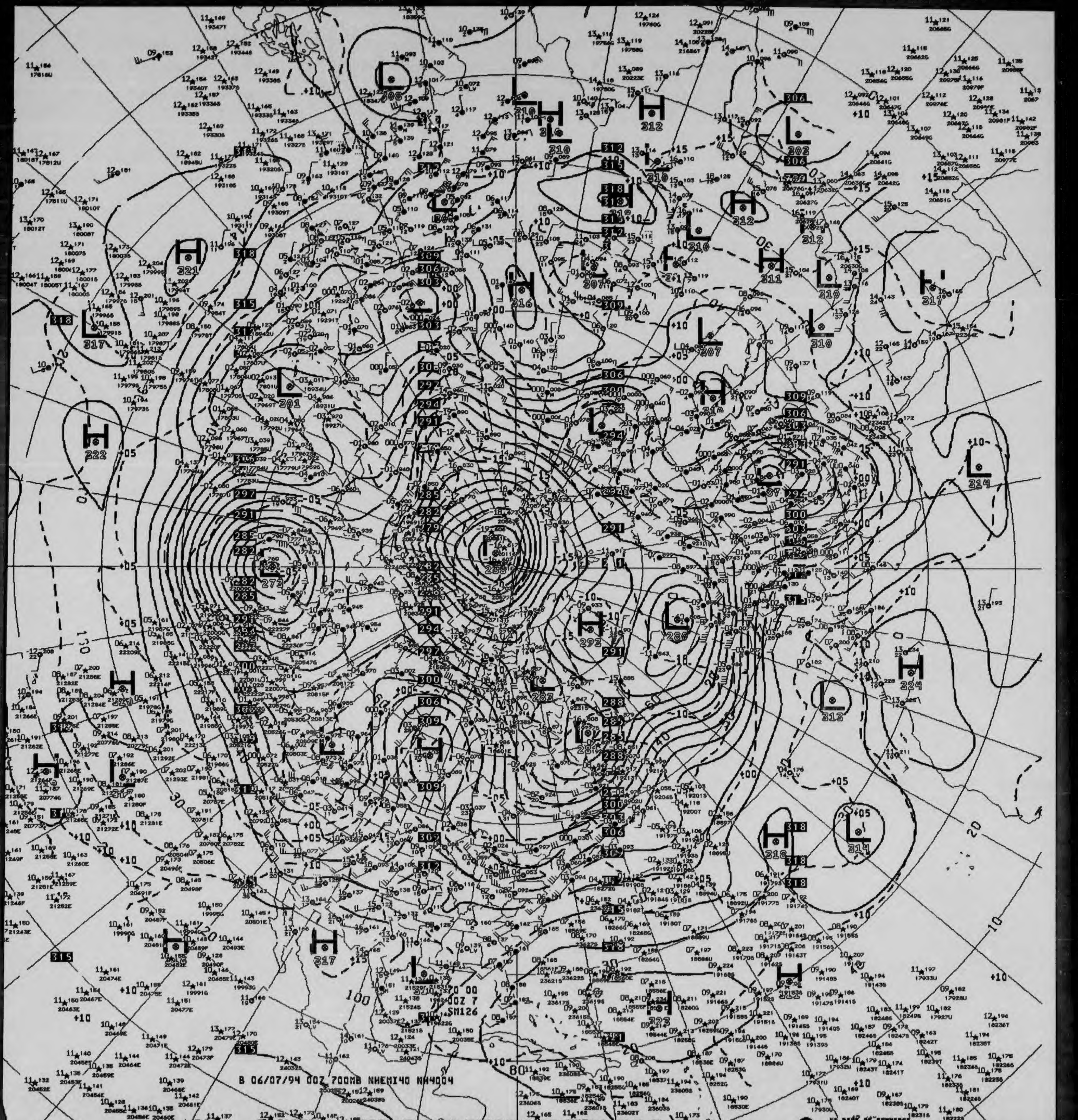
B 06/07/94 00Z 700MB NHEMI40 NH4004
00Z 7
SM126

V822 ^^ 700MB ANALYSIS HEIGHTS/TEMPERATURE 00Z TUE 7 JUN 94

US DEPT OF COMMERCE
NOAA/NWS/NMC WASHINGTON

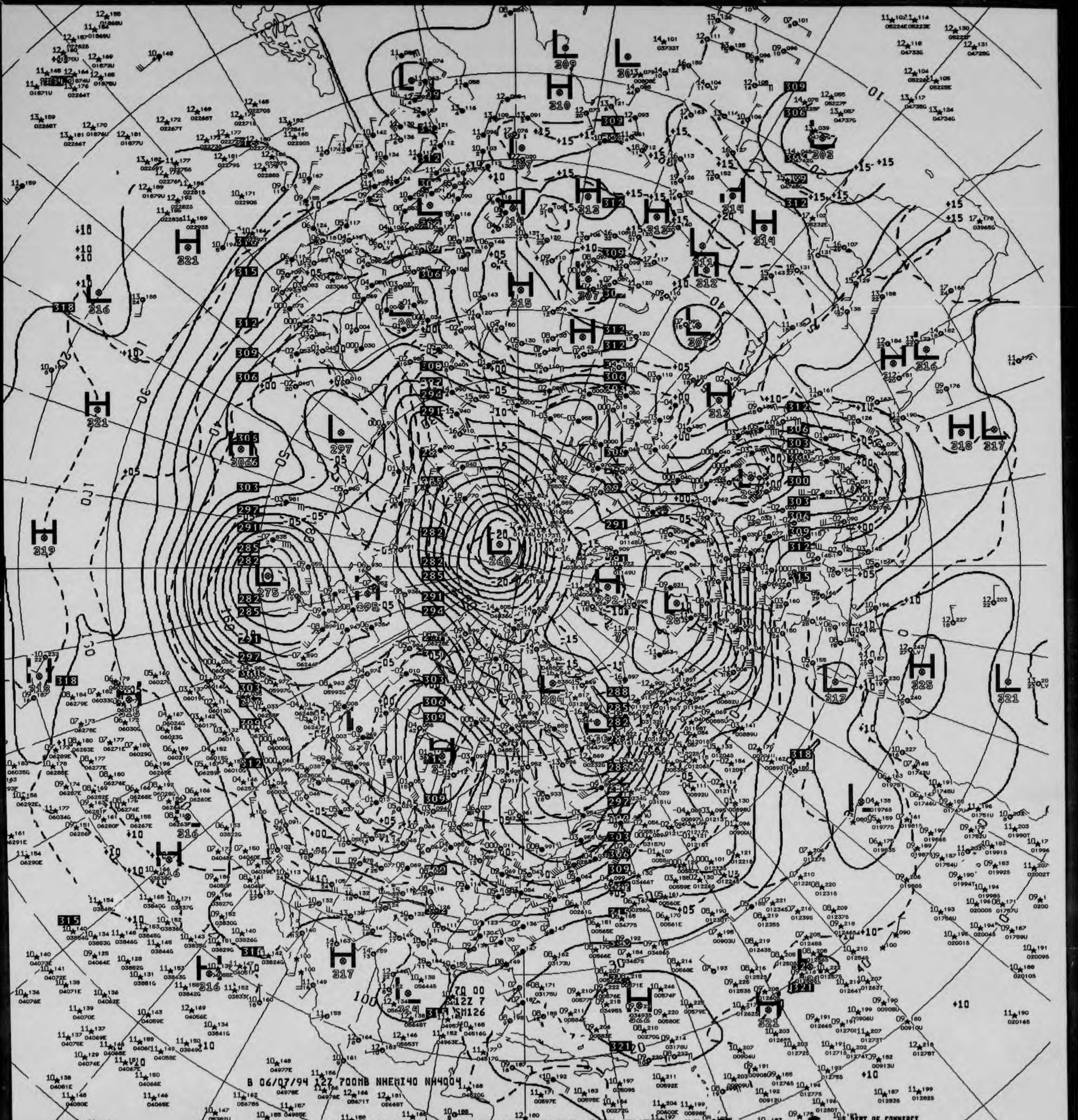

B 06/07/94 12Z 700MB NHEMI40 NH4004

V872 700MB ANALYSIS HEIGHTS/TEMPERATURE 12Z TUE 7 JUN 94

US DEPT OF COMMERCE
NOAA/NWS/NMC WASHINGTON

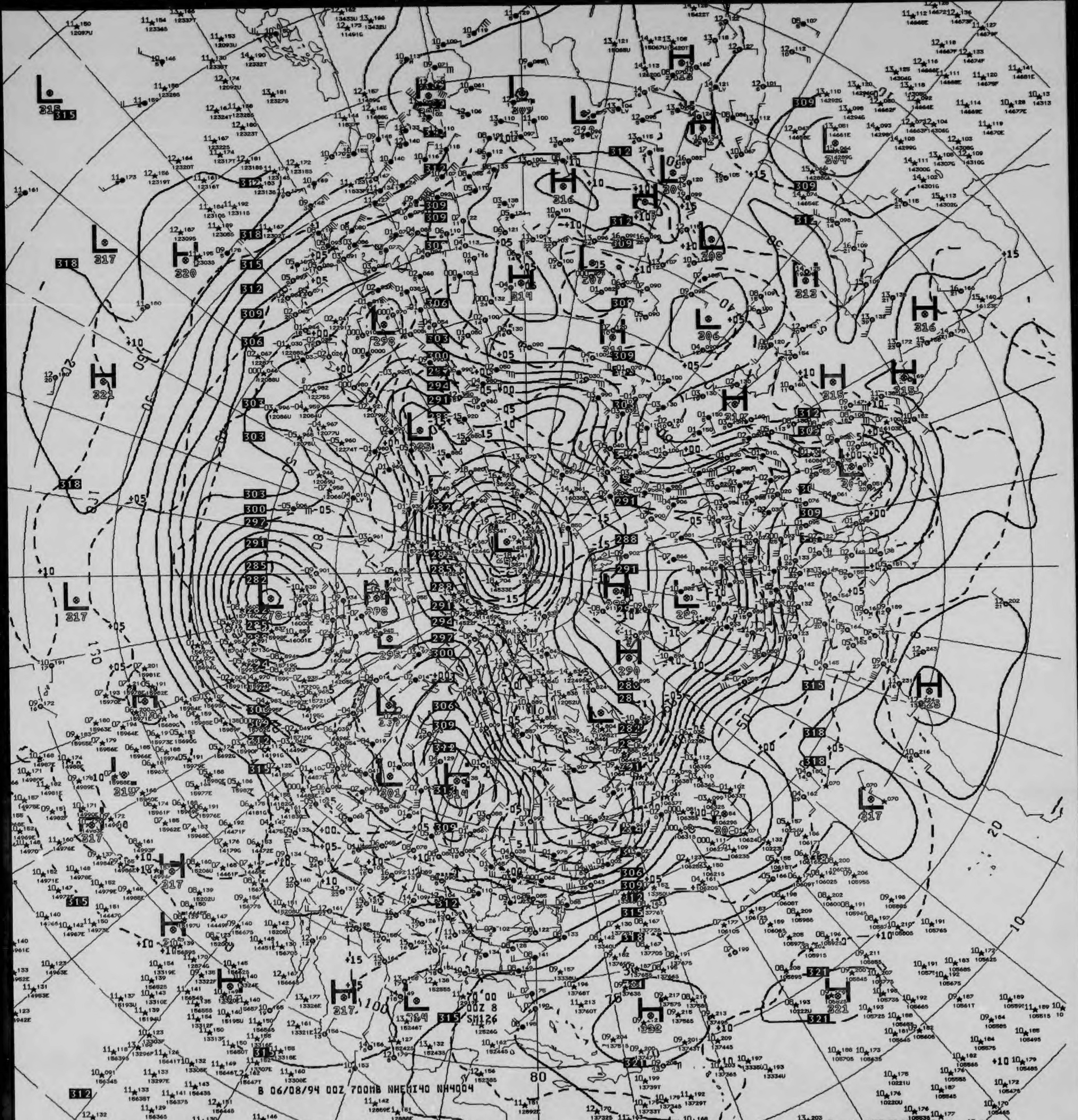
B 06/08/94 00Z 700MB NHEMI40 NH4004
00Z 8
SH126

V822 700MB ANALYSIS HEIGHTS/TEMPERATURE 00Z WED 8 JUN 94

US DEPT OF COMMERCE
NOAA/NWS/NMC WASHINGTON

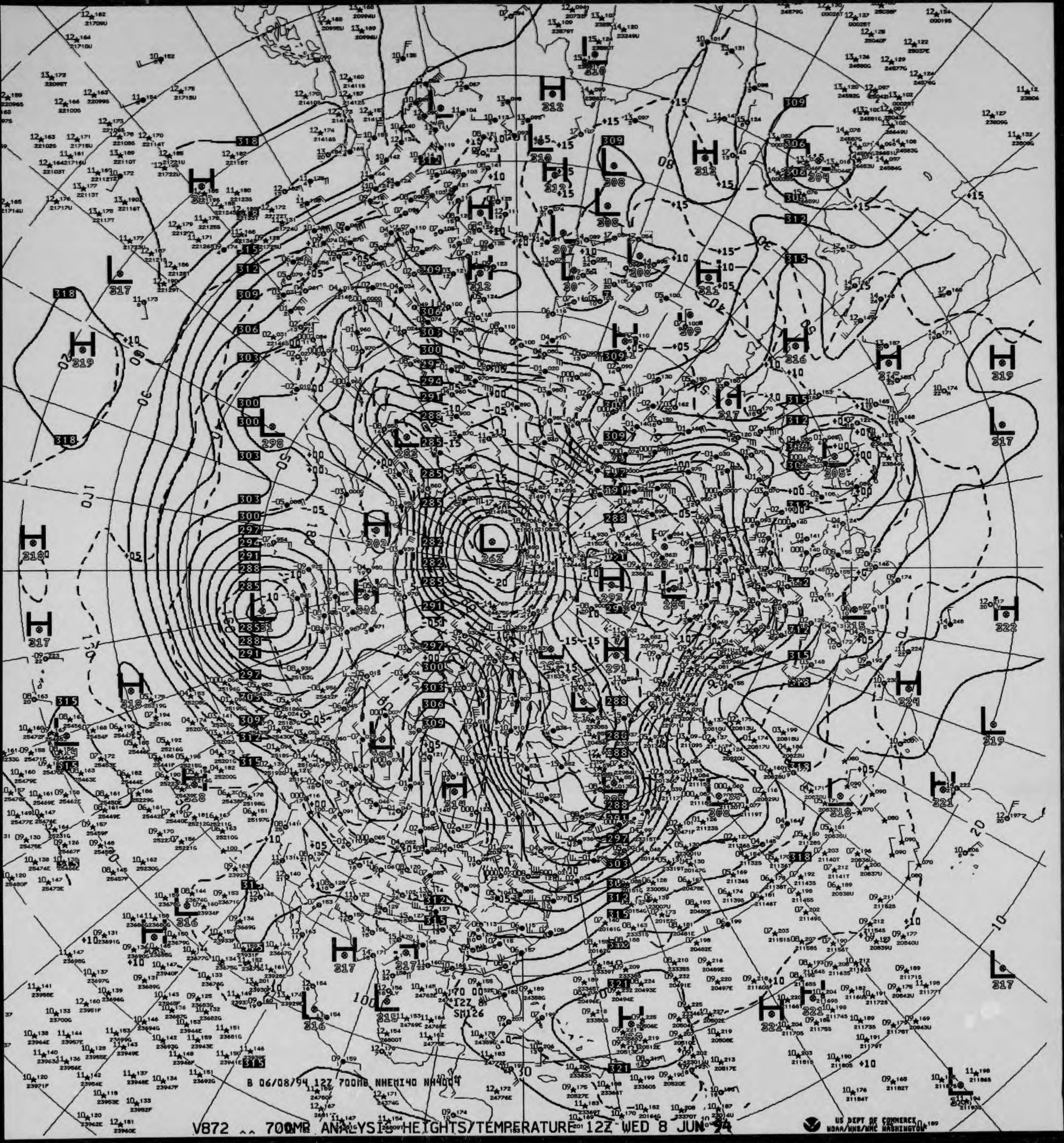

B 06/08/94 12Z 700MB NHEMI40 NH4004

V872 ^^ 700MB ANALYSIS HEIGHTS/TEMPERATURE 12Z WED 8 JUN 94

US DEPT OF COMMERCE
NOAA/NWS/NMC WASHINGTON

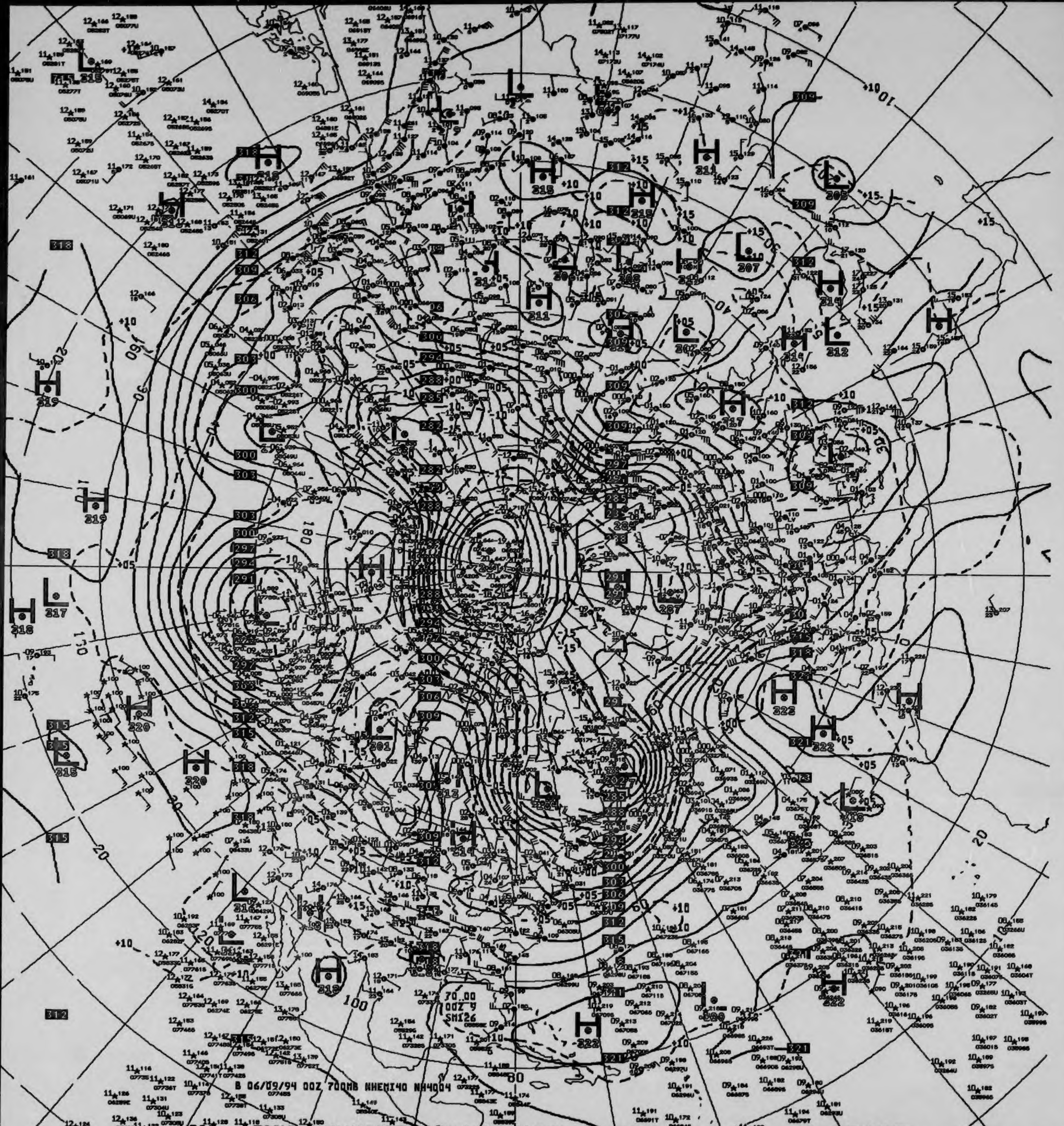
B 06/09/94 00Z 700MB NHEMI40 NH4004
70.00
00Z 9
SM126

V822 700MB ANALYSIS HEIGHTS/TEMPERATURE 00Z THU 9 JUN 94

US DEPT OF COMMERCE
NOAA/NWS/NMC WASHINGTON

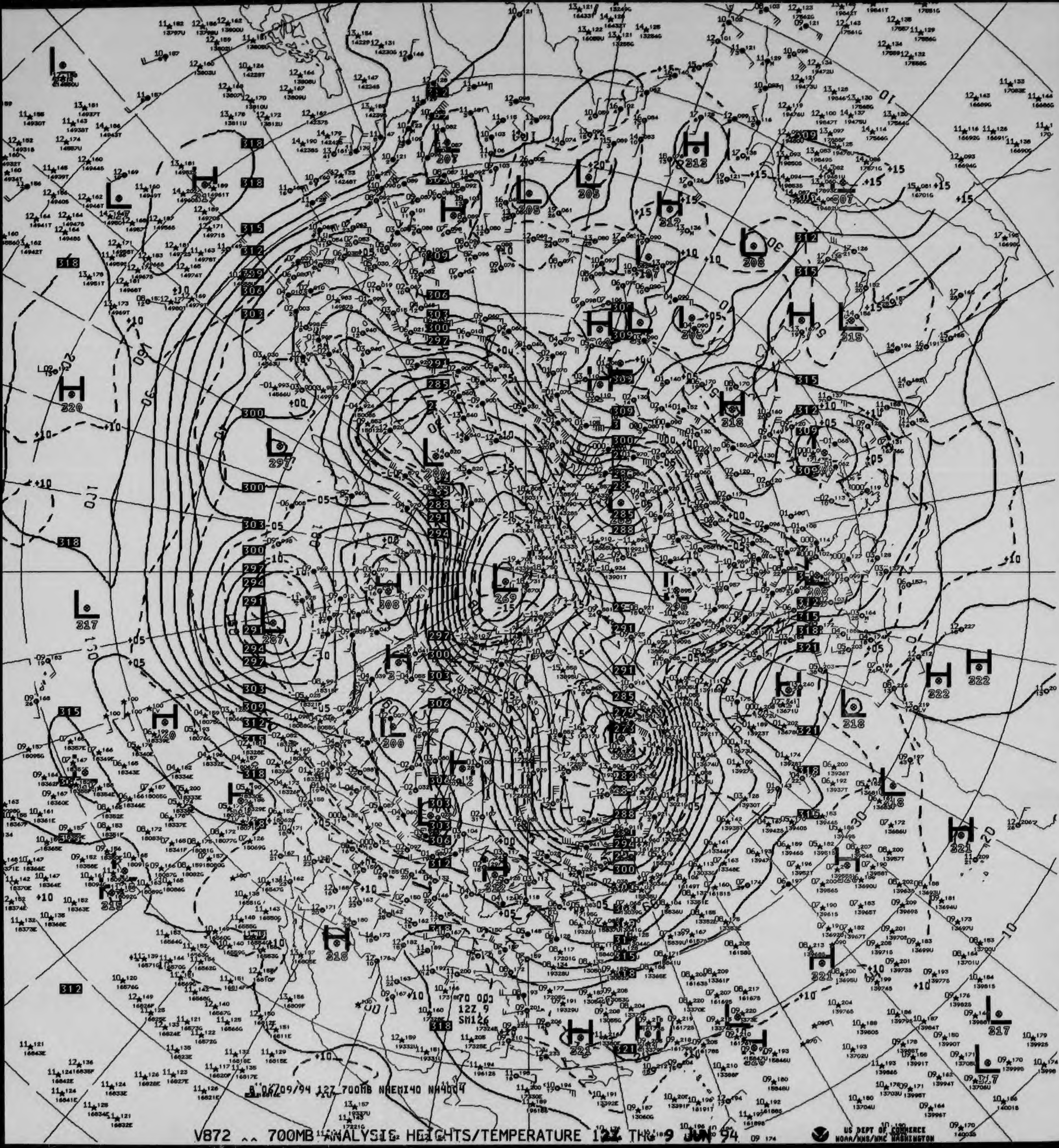

6/06/09/94 12Z 700MB NHEMI40 NH4004

V872 ^^ 700MB ANALYSIS HEIGHTS/TEMPERATURE 12Z THU 9 JUN 94

US DEPT OF COMMERCE
NOAA/NWS/NMC WASHINGTON

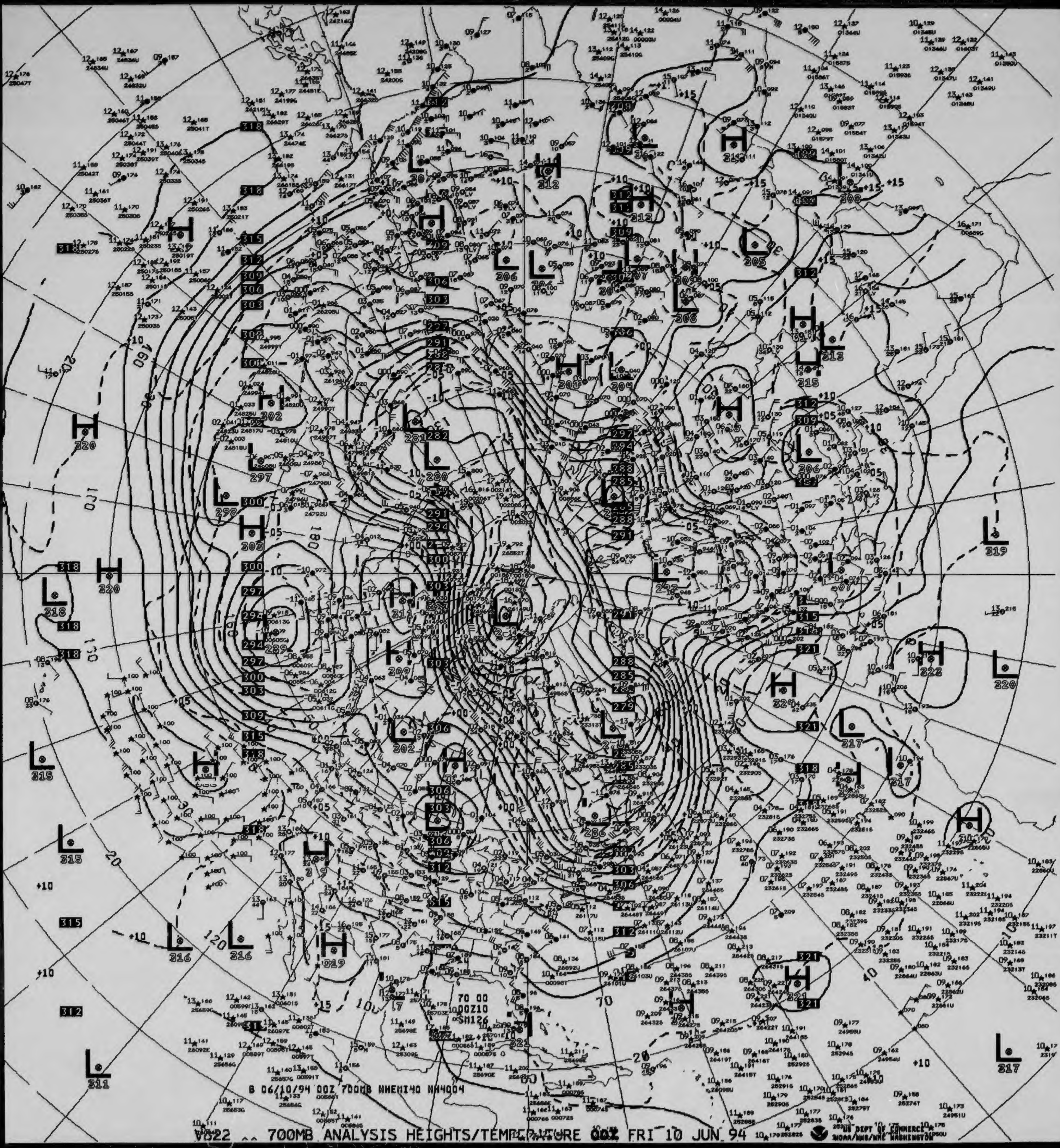
70 00
00Z10
SM126
B 06/10/94 00Z 700MB NHEMI40 NH4004
US DEPT OF COMMERCE
NOAA/NWS/NMC WASHINGTON

V022 ^^ 700MB ANALYSIS HEIGHTS/TEMPERATURE 00Z FRI 10 JUN 94

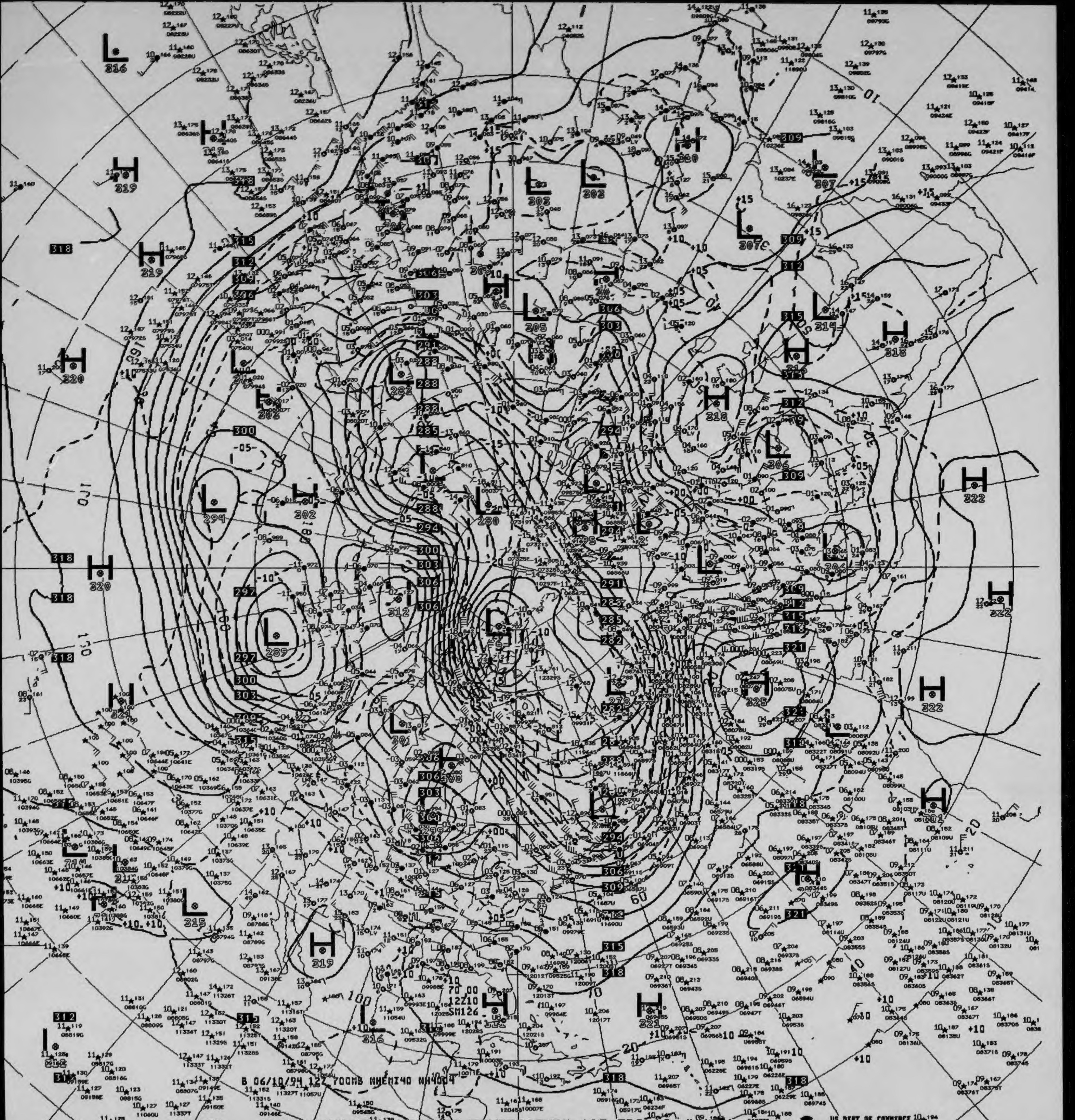
B 06/10/94 12Z 700MB NHEMI40 NH4004

700MB ANALYSIS HEIGHTS/TEMPERATURE 12Z FRI 10 JUN 94

US DEPT OF COMMERCE
NOAA/NWS/NMC WASHINGTON

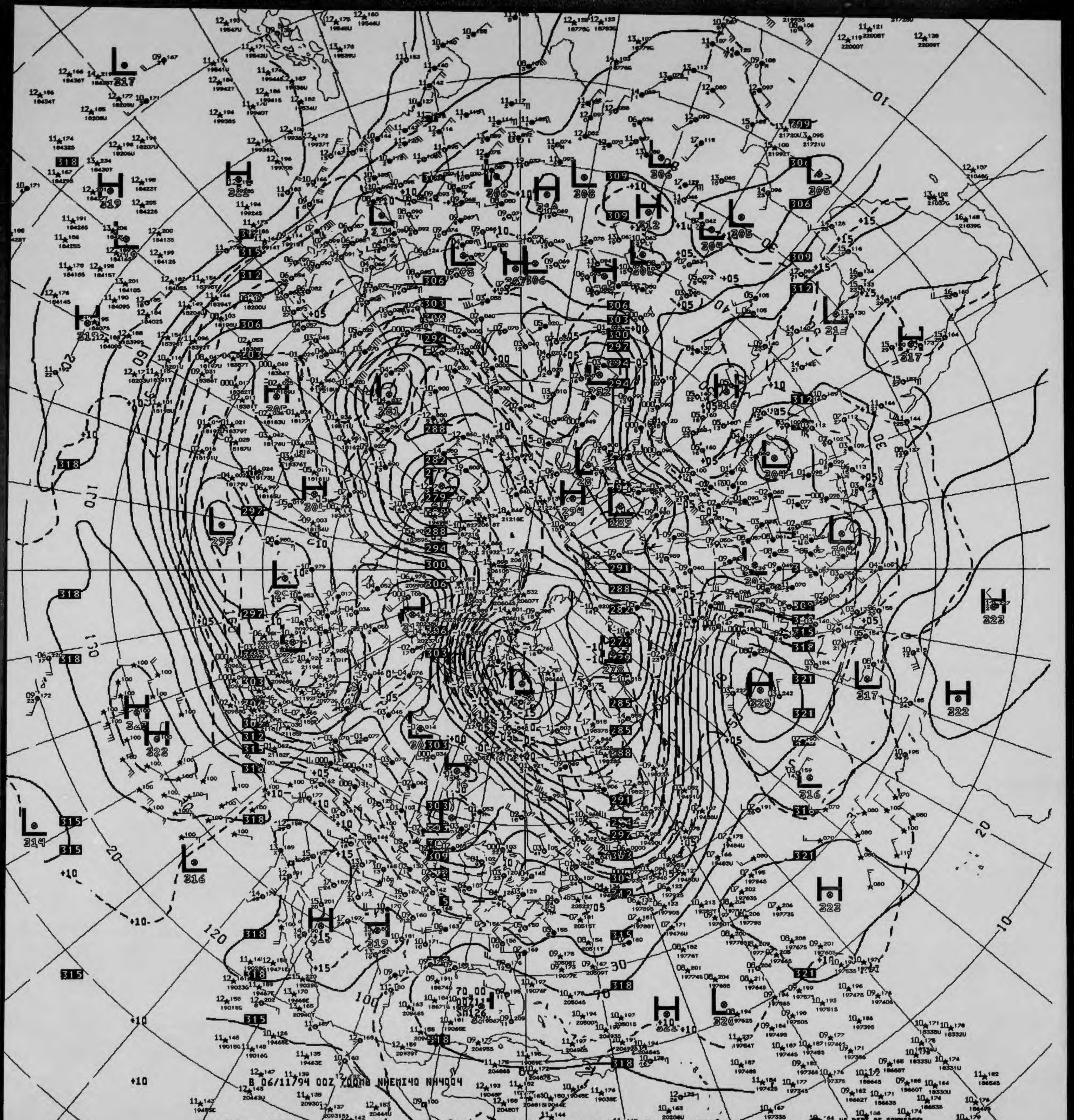
B 06/11/94 00Z 700MB NHEMI40 NH4004

V522 700MB ANALYSIS HEIGHTS/TEMPERATURE 00Z SAT 11 JUN 94

US DEPT OF COMMERCE
NOAA/NWS/NMC WASHINGTON

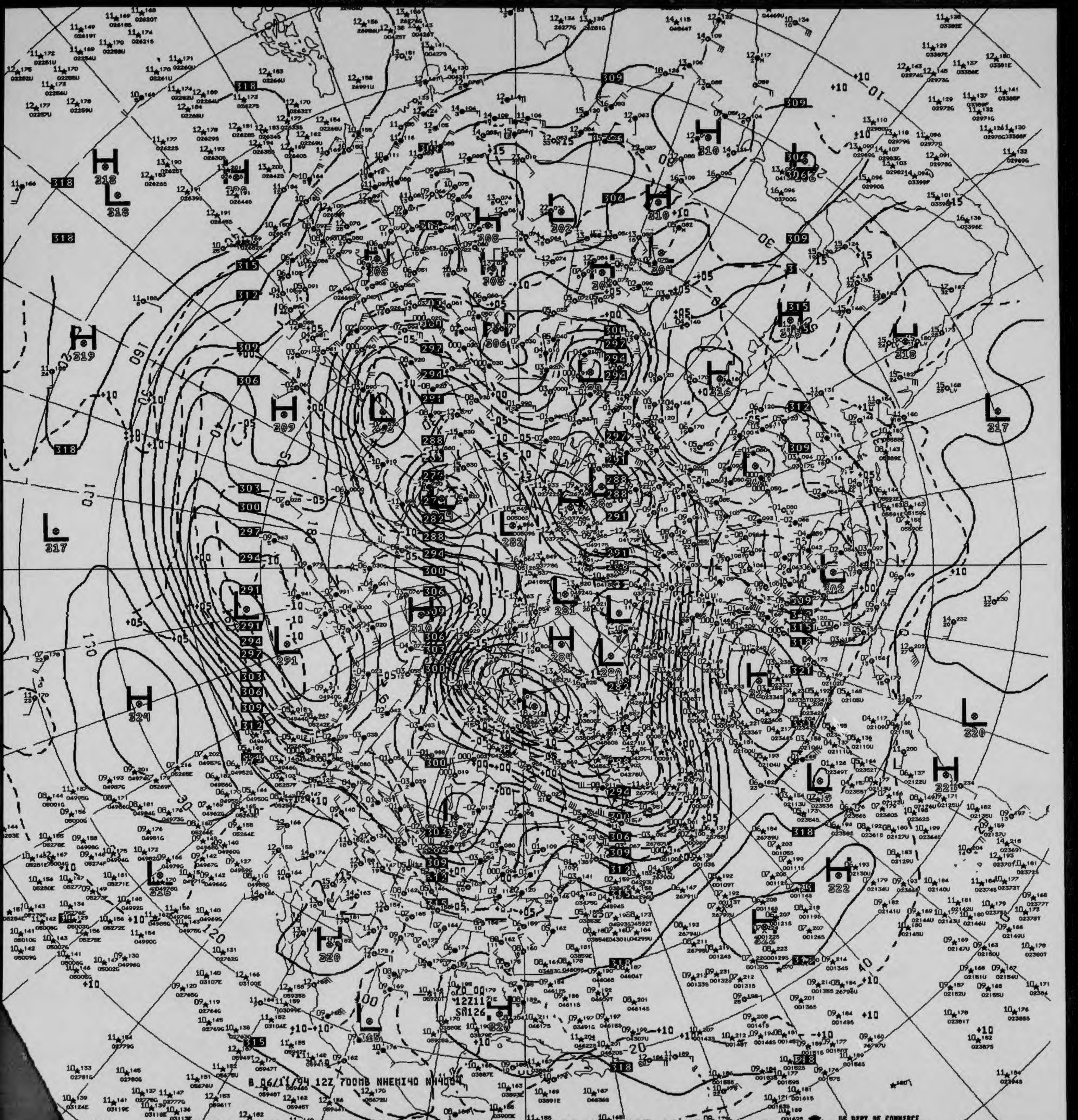
B 06/11/94 12Z 700MB NHEMI40 NH4004
12Z11
SM126
H 318
L 318
H 319
H 309
L 317
H 324
L 291
H 310
L 282
L 281
H 284
L 280
H 316
L 302
H 315
L 318
L 317
L 320
H 325
H 322
H 320
L 315
L 316
H 320
+10
+05
+00
-05
-10
-15
-20
30
40
120
130
160
100

V872 700MB ANALYSIS HEIGHTS/TEMPERATURE 12Z SAT 11 JUN 94

US DEPT OF COMMERCE
NOAA/NWS/NMC WASHINGTON

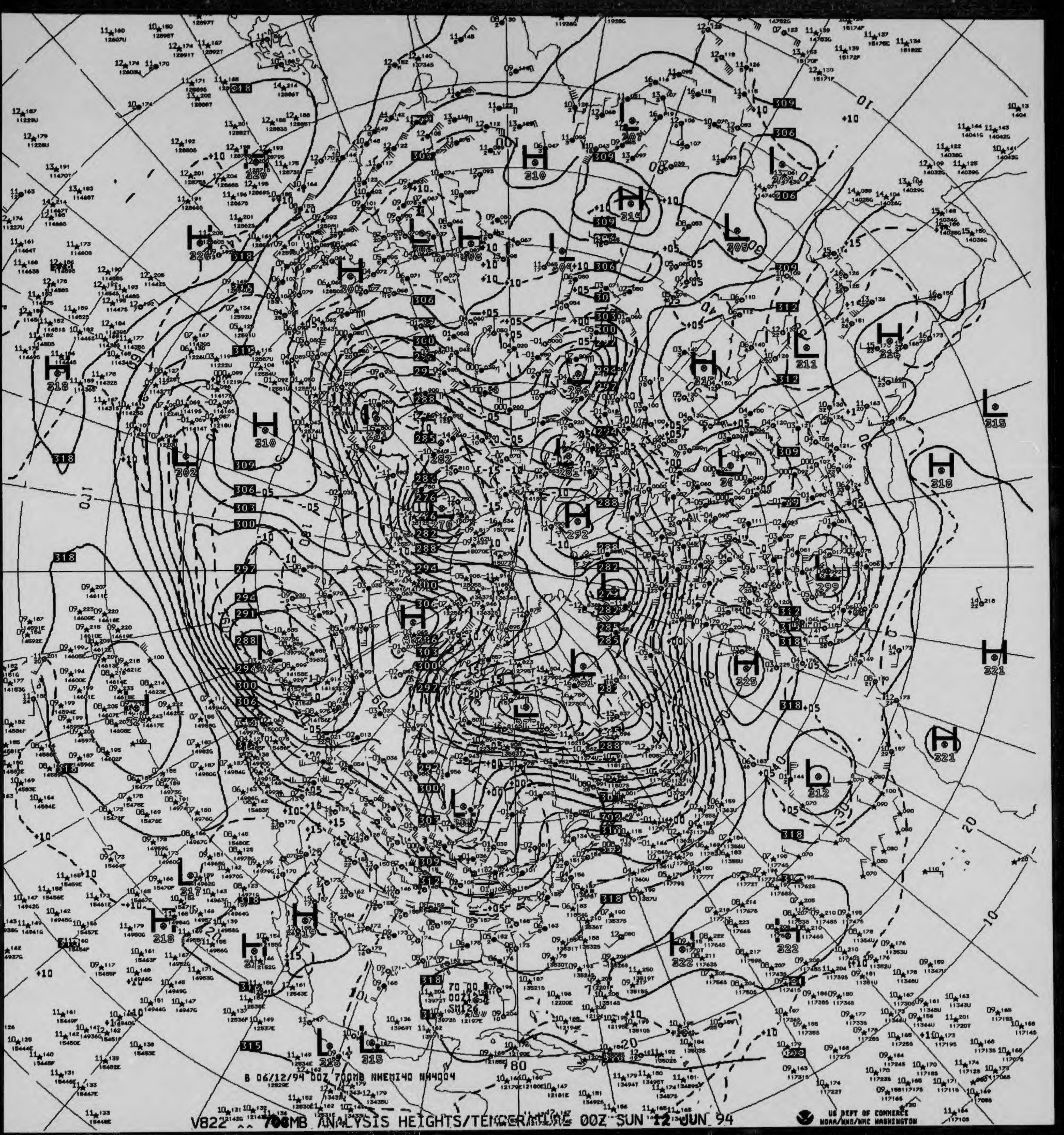

B 06/12/94 00Z 700MB NHEMI40 NH4004
70 00
002124
SM126
H
L
+10
+05
-05
-10
-15
10
20
30
80

V822 ^^ 700MB ANALYSIS HEIGHTS/TEMPERATURE 00Z SUN 12 JUN 94

US DEPT OF COMMERCE
NOAA/NWS/NMC WASHINGTON

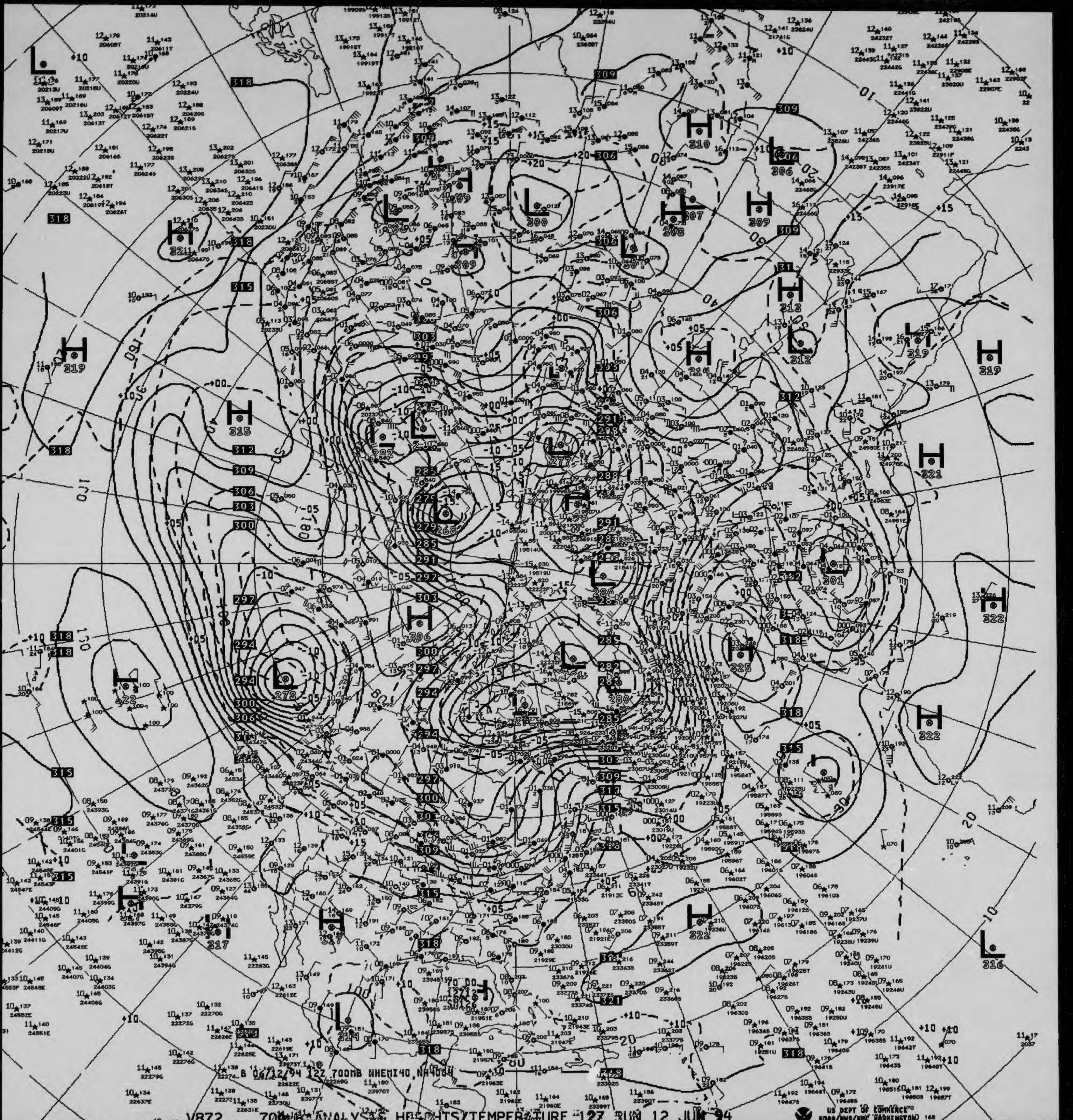
B 06/12/94 12Z 700MB NHEMI40 NH4084

V872 ^^ 700MB ANALYSIS HEIGHTS/TEMPERATURE 12Z SUN 12 JUN 94

US DEPT OF COMMERCE
NOAA/NWS/NMC WASHINGTON

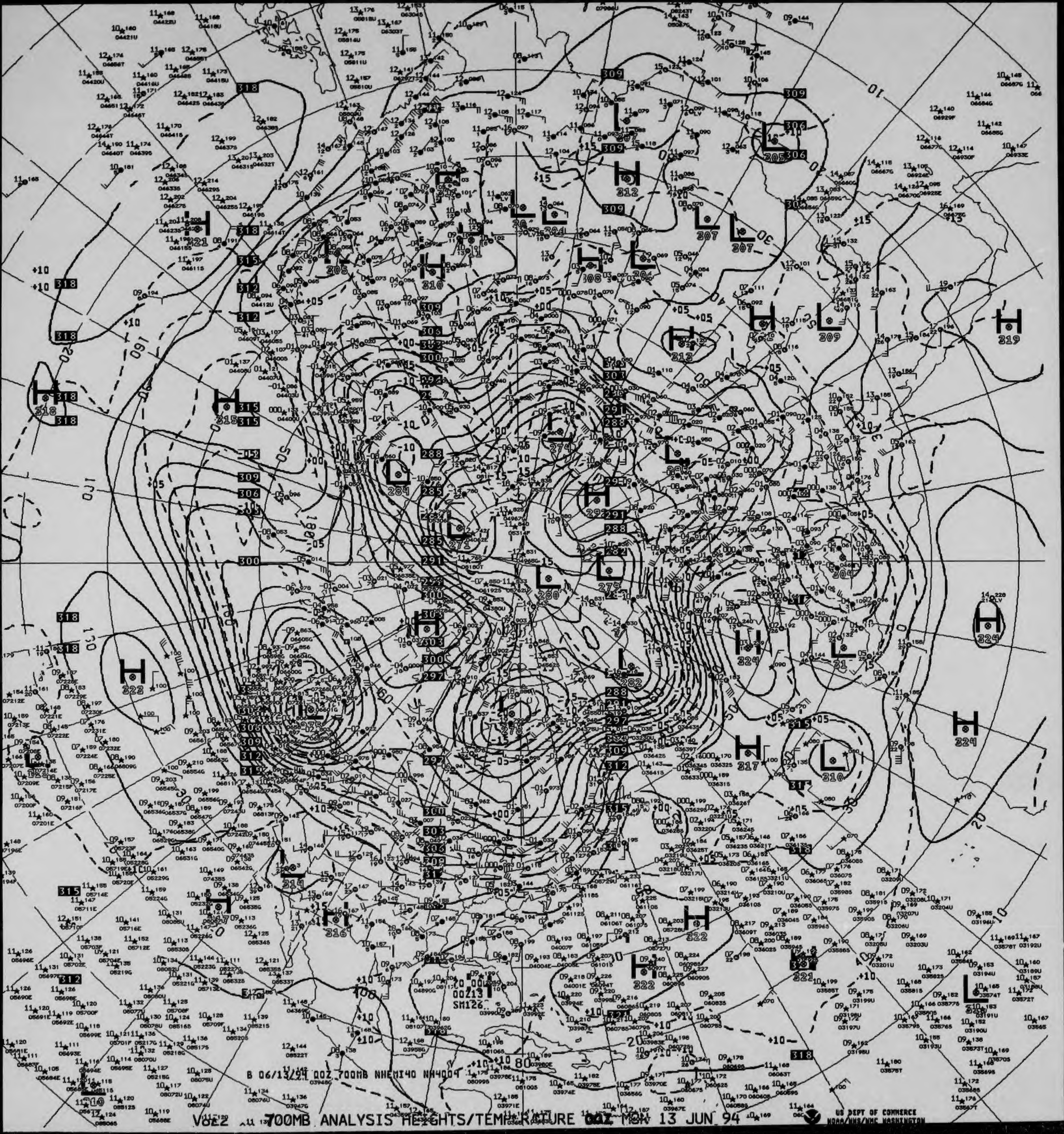
B 06/13/94 00Z 700MB NHEMI40 NH4004
US DEPT OF COMMERCE
NOAA/NWS/NMC WASHINGTON

Vol2 700MB ANALYSIS HEIGHTS/TEMPERATURE 00Z MON 13 JUN 94

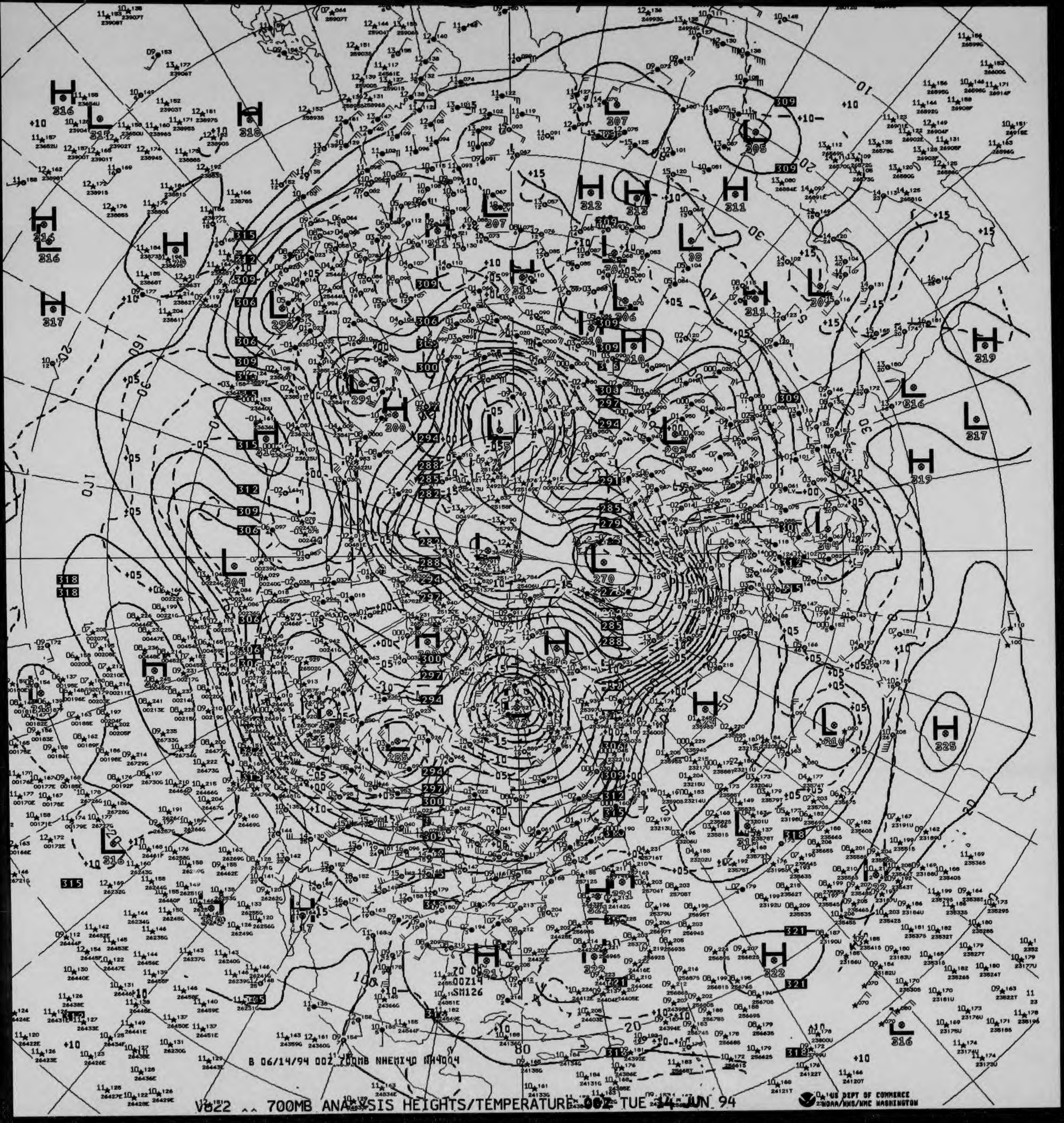

B 06/14/94 00Z 700MB NHEMI40 NH4004

V822 ^^ 700MB ANALYSIS HEIGHTS/TEMPERATURE 00Z TUE 14 JUN 94

US DEPT OF COMMERCE NOAA/NWS/NMC WASHINGTON

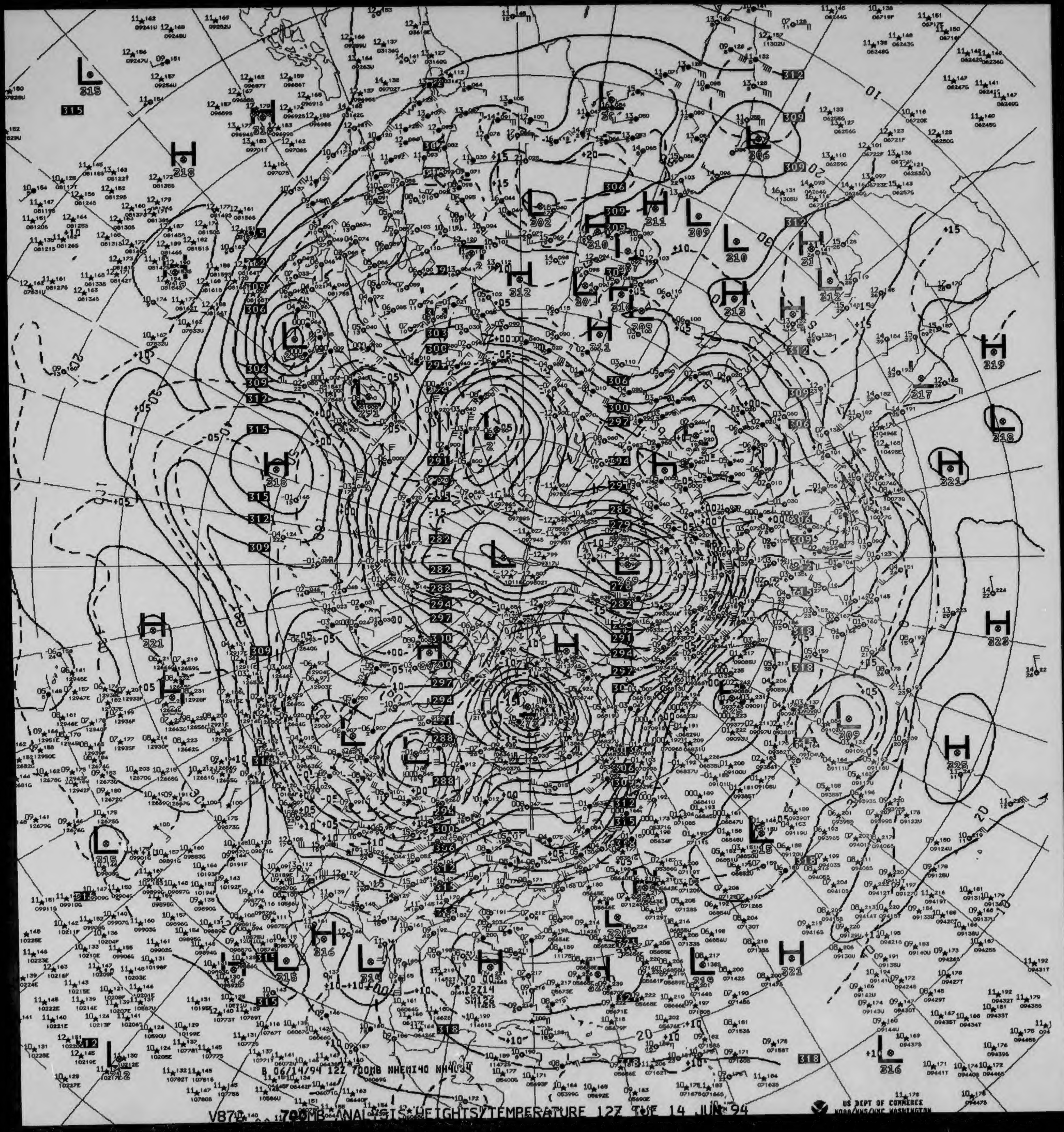
B 06/14/94 12Z 700MB NHEMI40 NH4034
L
H
315
318
321
309
312
306
303
300
297
294
291
288
285
282
279
276
269
+10
+05
+00
-05
-10
-15
10
20
30
40

V878 700MB ANALYSIS HEIGHTS/TEMPERATURE 12Z TUE 14 JUN 94

US DEPT OF COMMERCE
NOAA/NWS/NMC WASHINGTON

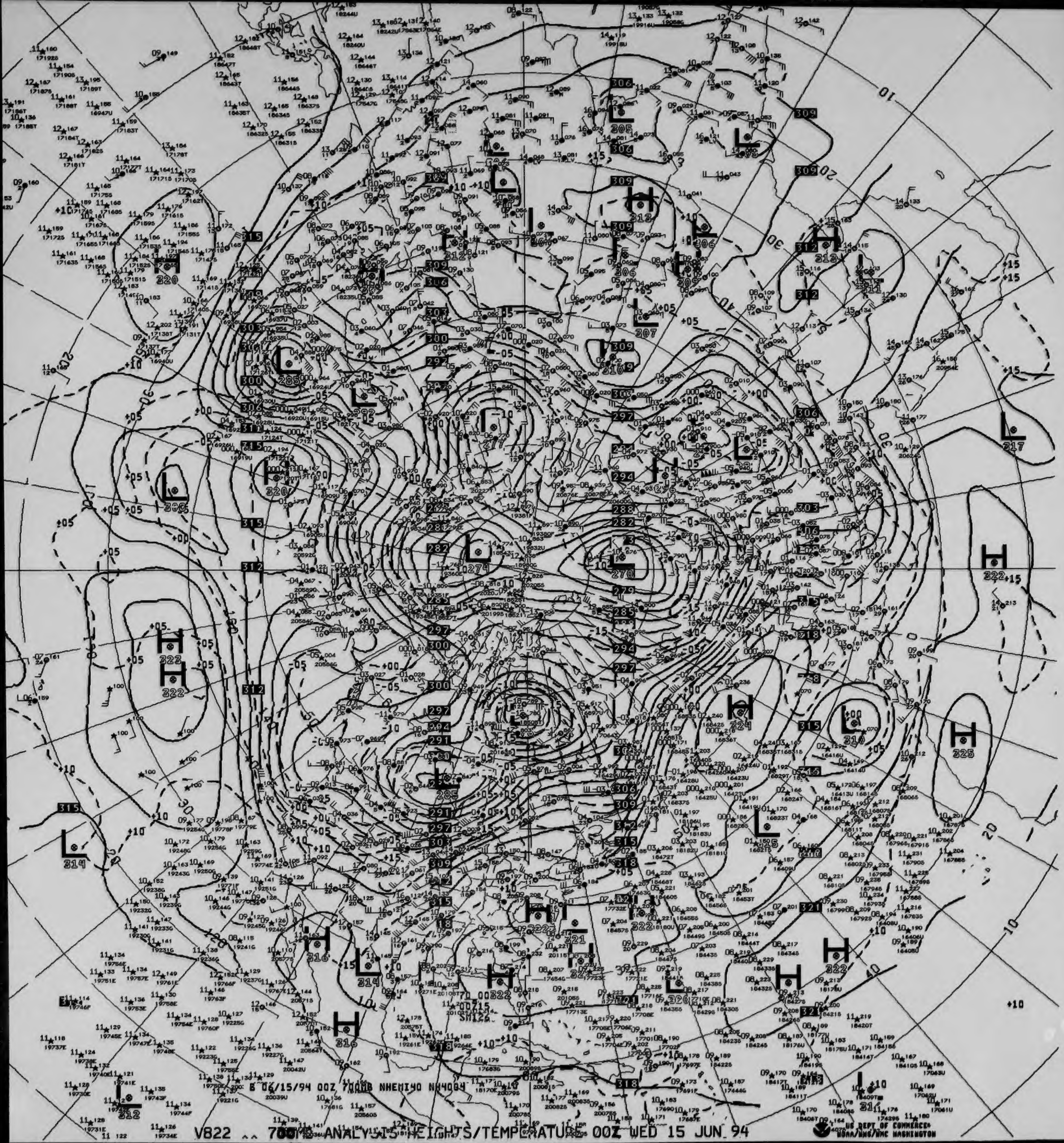
B 06/15/94 00Z 700MB NHEMI40 NH4004

V822 ^^ 700MB ANALYSIS HEIGHTS/TEMPERATURE 00Z WED 15 JUN 94

US DEPT OF COMMERCE
NOAA/NWS/NMC WASHINGTON

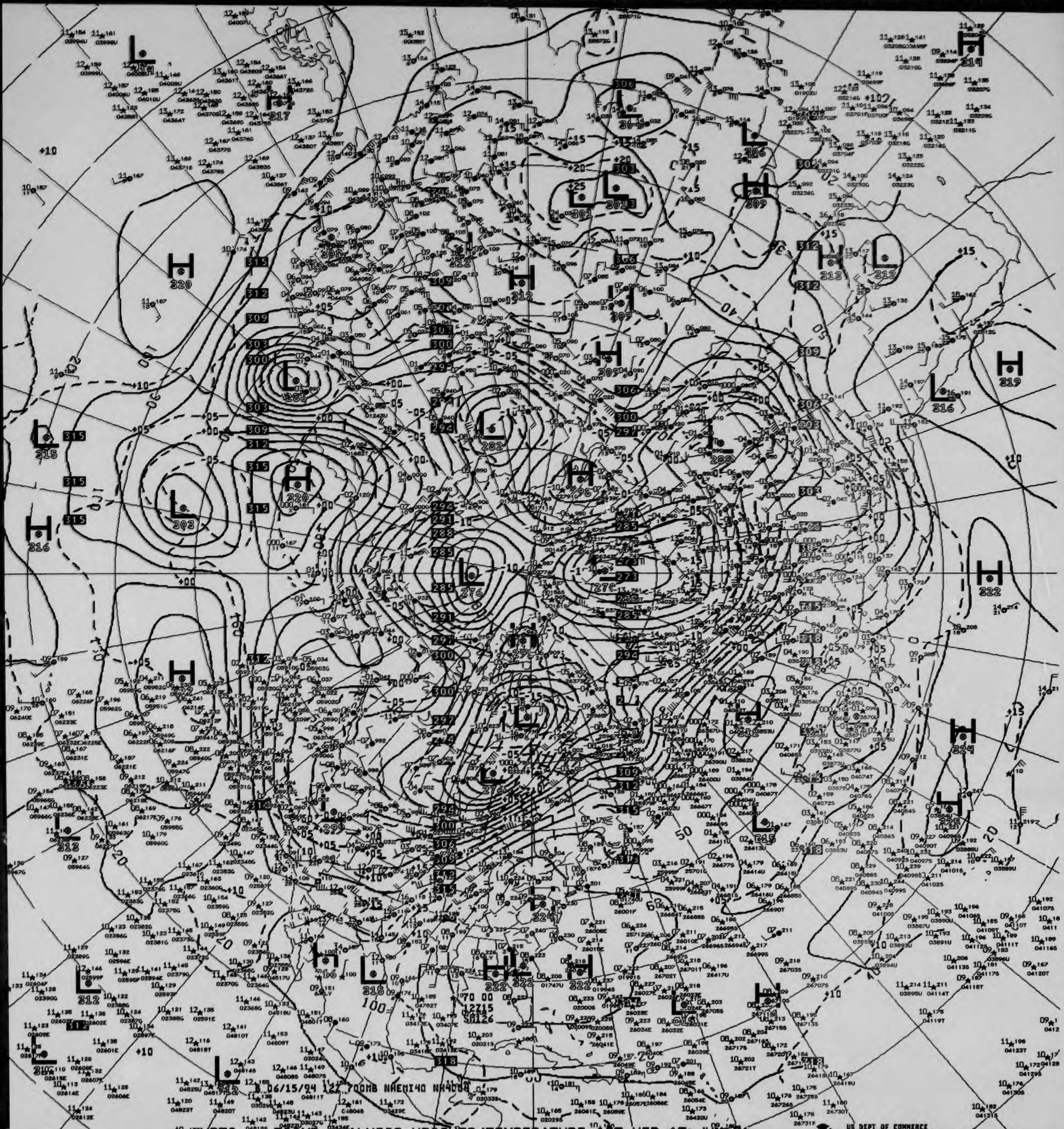

B 06/15/94 12Z 700MB NHEMI40 NH4004

V873 ^^ 700MB ANALYSIS HEIGHTS/TEMPERATURE 12Z WED 15 JUN 94

US DEPT OF COMMERCE
NOAA/NWS/NMC WASHINGTON

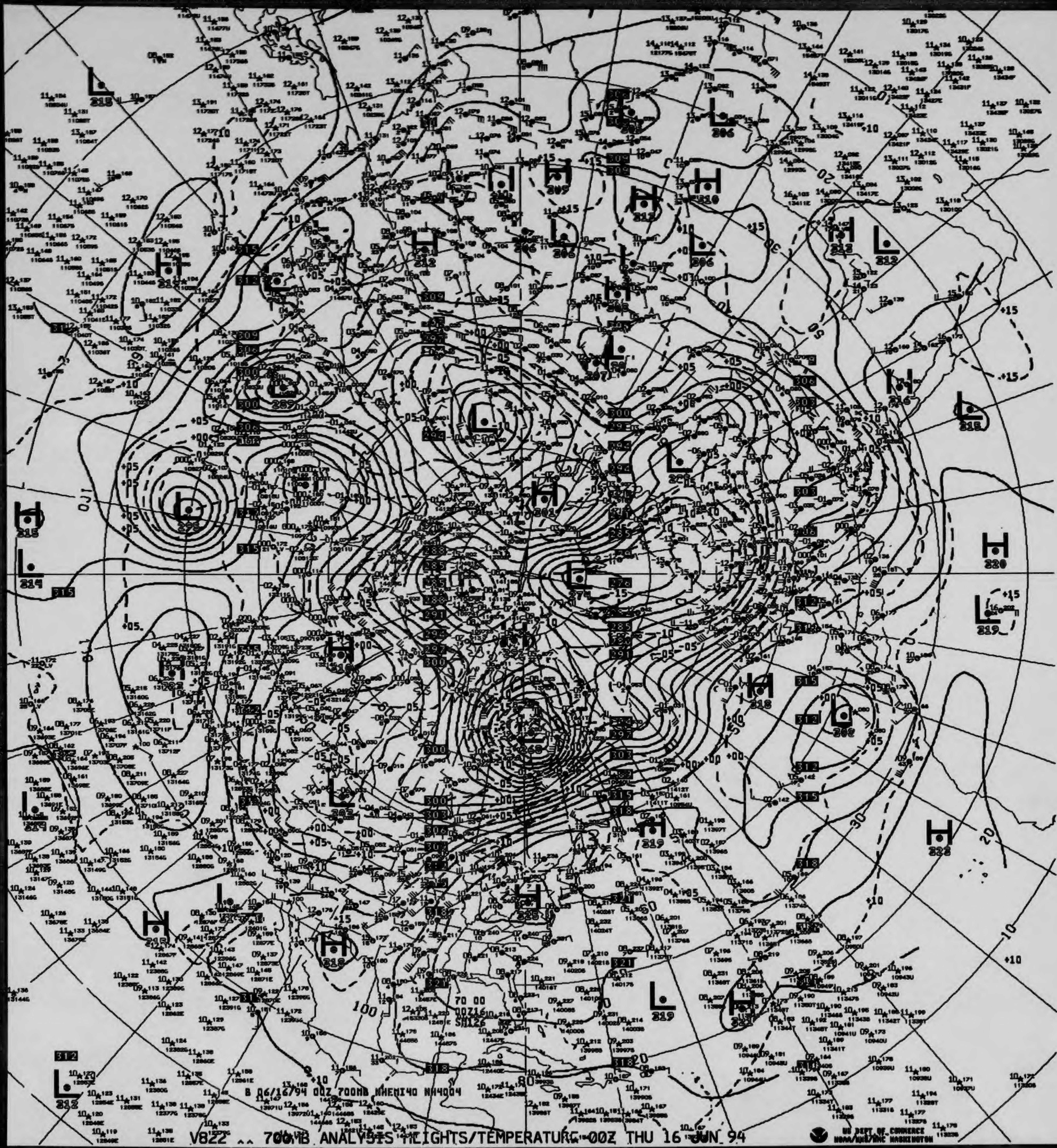
B 06/16/94 00Z 700MB NHEMI40 NH4004
70 00
00Z16
SN126
US DEPT OF COMMERCE
NOAA/NWS/NMC WASHINGTON

V822 ^^ 700MB ANALYSIS HEIGHTS/TEMPERATURE 00Z THU 16 JUN 94

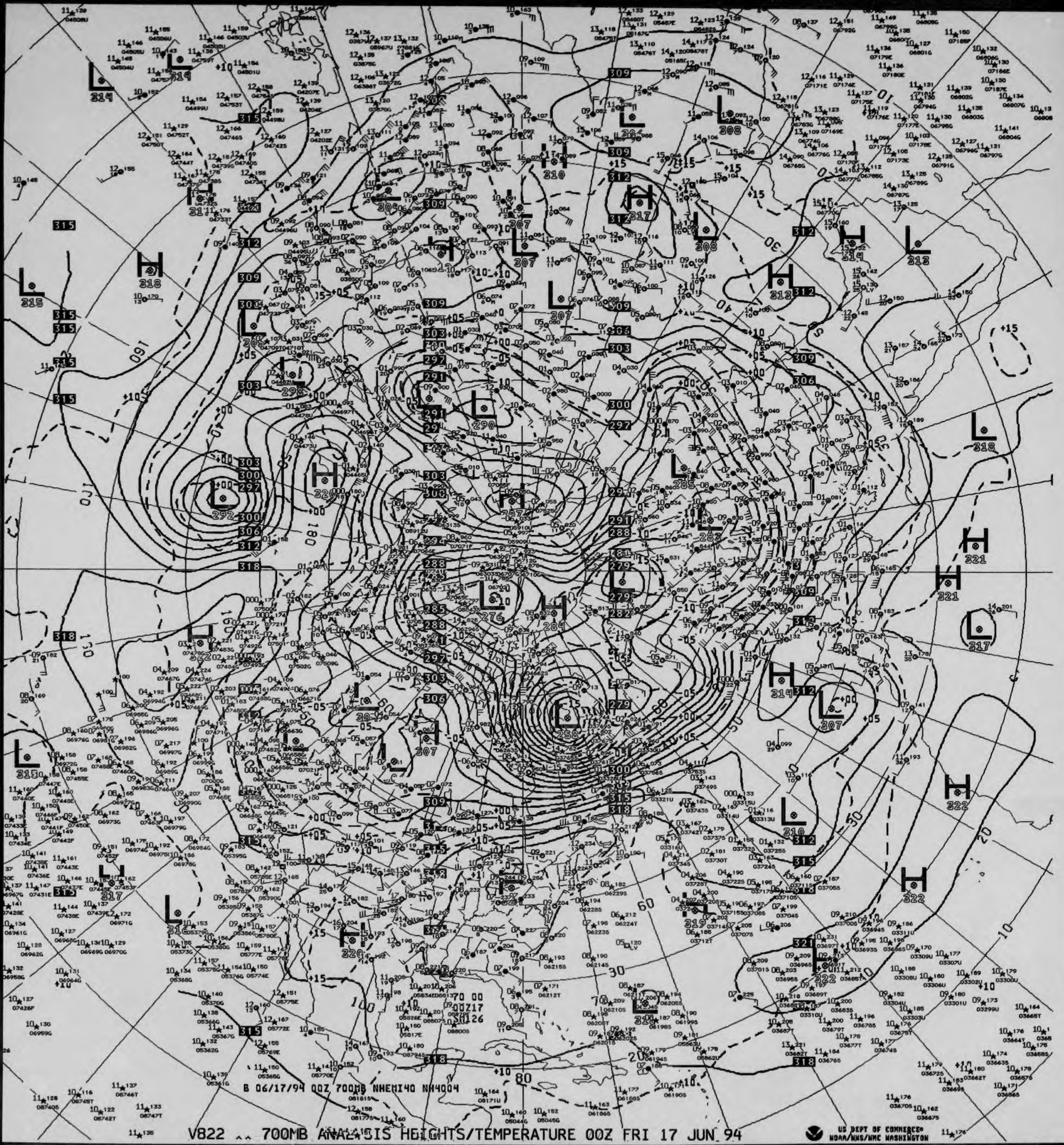
B 06/17/94 00Z 700MB NHEMI40 NH4004

V822 ^^ 700MB ANALYSIS HEIGHTS/TEMPERATURE 00Z FRI 17 JUN 94

US DEPT OF COMMERCE
NOAA/NWS/NMC WASHINGTON

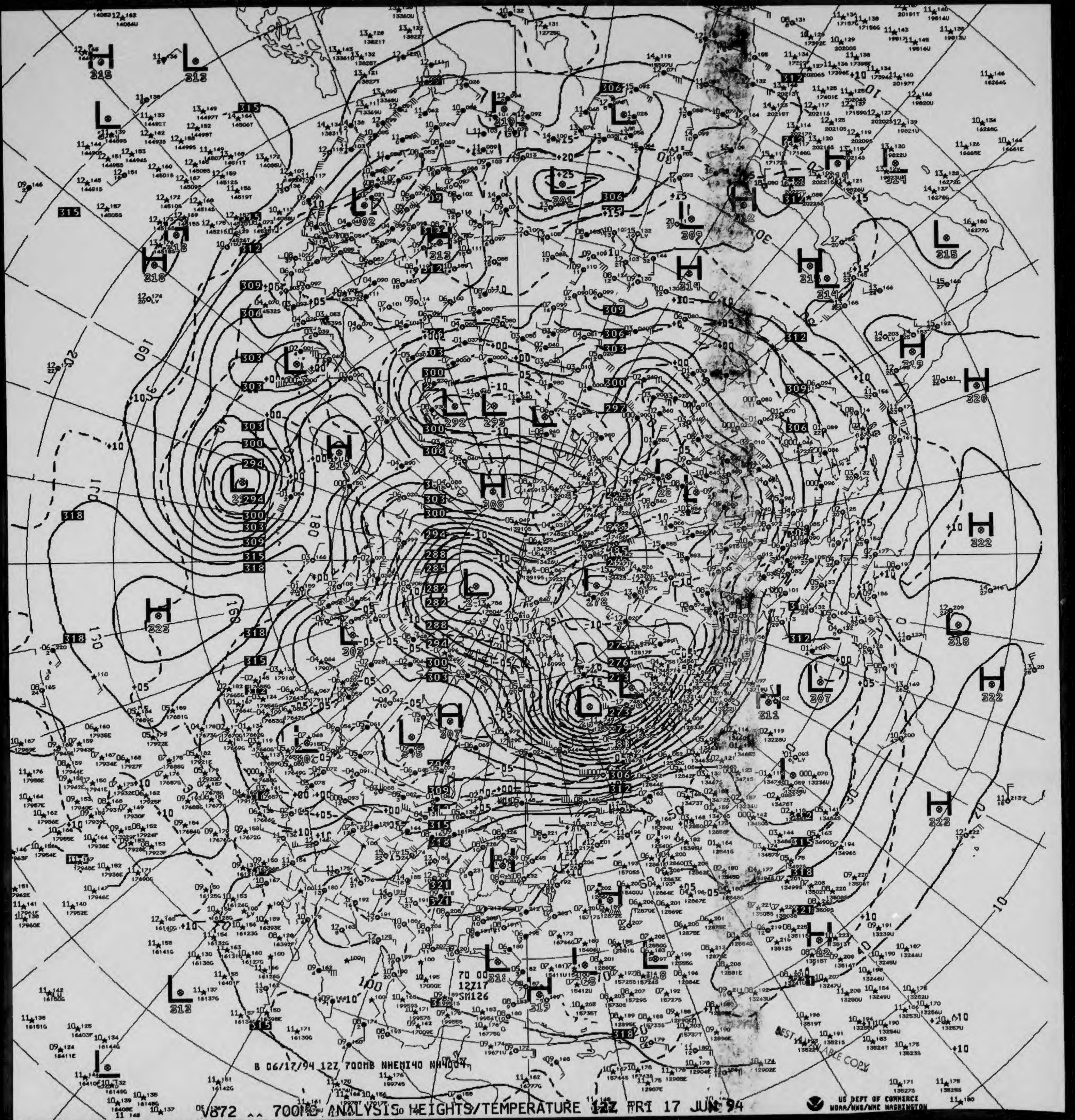
B 06/17/94 12Z 700MB NHEMI40 NH4004
70 00
12Z17
SM126
BEST AVAILABLE COPY

V872 ^^ 700MB ANALYSIS HEIGHTS/TEMPERATURE 12Z FRI 17 JUN 94

US DEPT OF COMMERCE
NOAA/NWS/NMC WASHINGTON

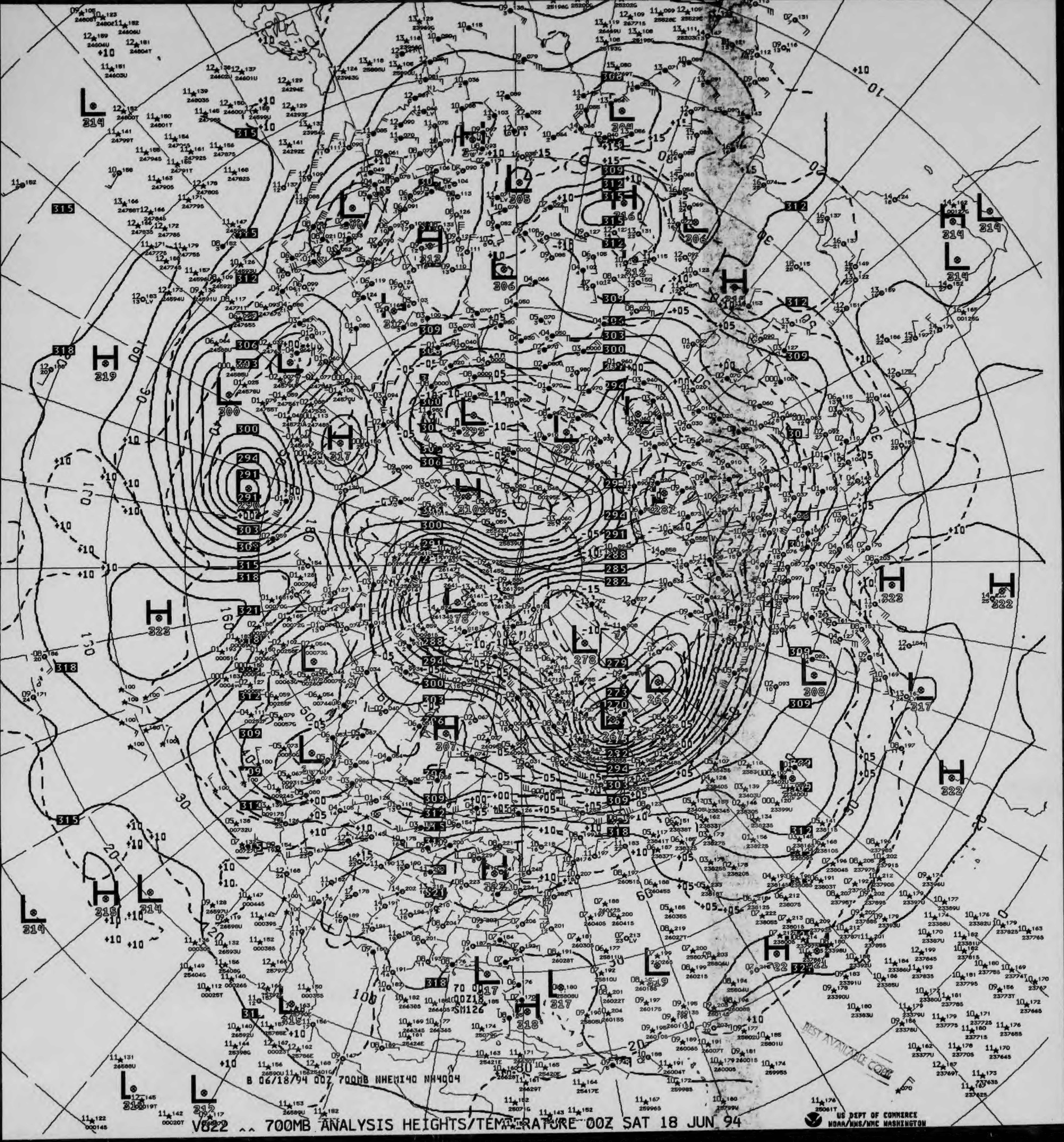
B 06/18/94 00Z 700MB NHEMI40 NH4004
BEST AVAILABLE COPY

V822 ^^ 700MB ANALYSIS HEIGHTS/TEMPERATURE 00Z SAT 18 JUN 94

US DEPT OF COMMERCE
NOAA/NWS/NMC WASHINGTON



B 06/18/94 12Z 700MB NHEMI40 NH4004

V872 ^^ 700MB ANALYSIS HEIGHTS/TEMPERATURE 12Z SAT 18 JUN 94

US DEPT OF COMMERCE
NOAA/NWS/NMC WASHINGTON

BEST AVAILABLE COPY

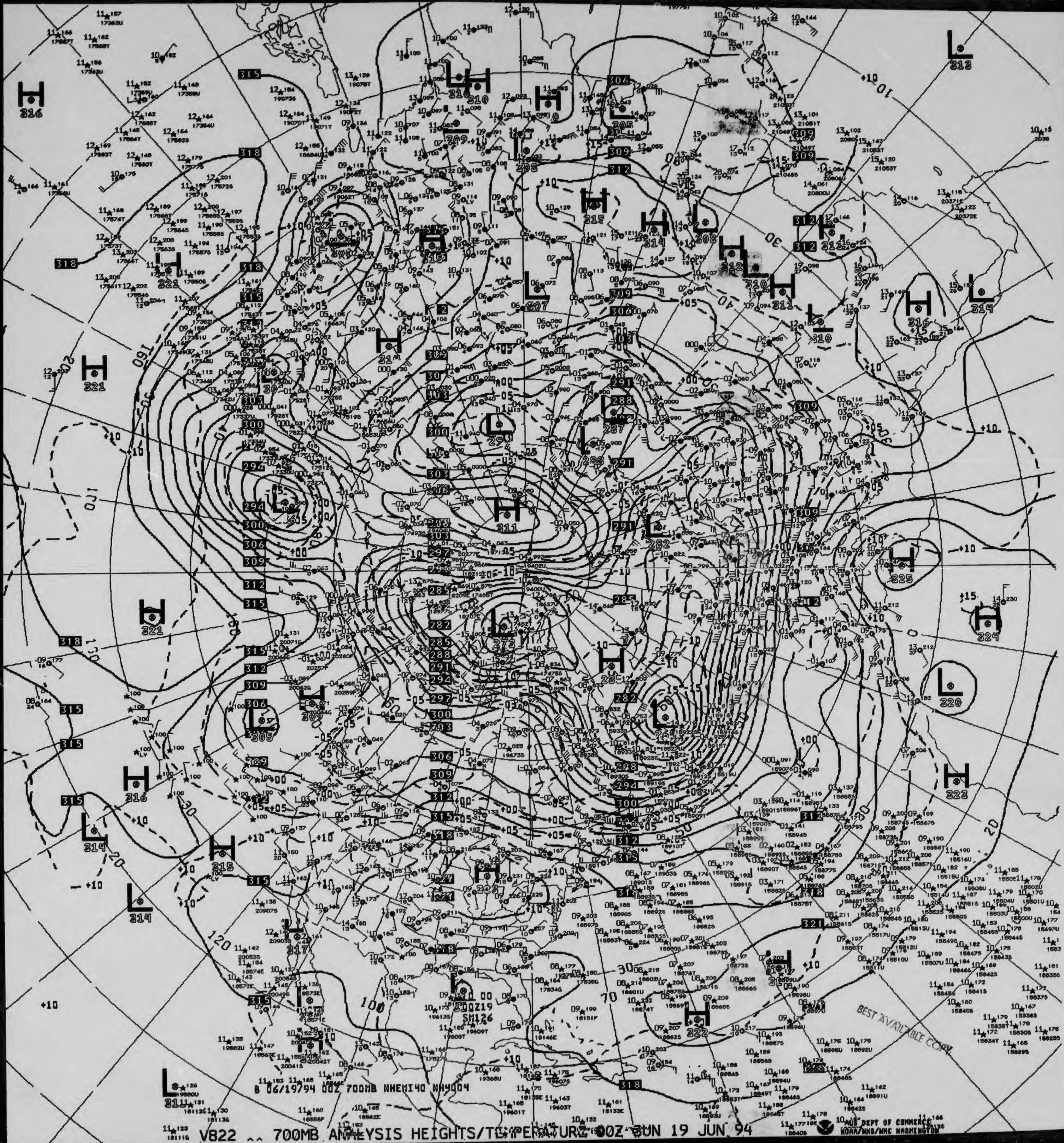
B 06/19/94 00Z 700MB NHEMI40 NH4004
US DEPT OF COMMERCE
NOAA/NWS/NMC WASHINGTON

V822 ^^ 700MB ANALYSIS HEIGHTS/TEMPERATURE 00Z SUN 19 JUN 94

BEST AVAILABLE COPY

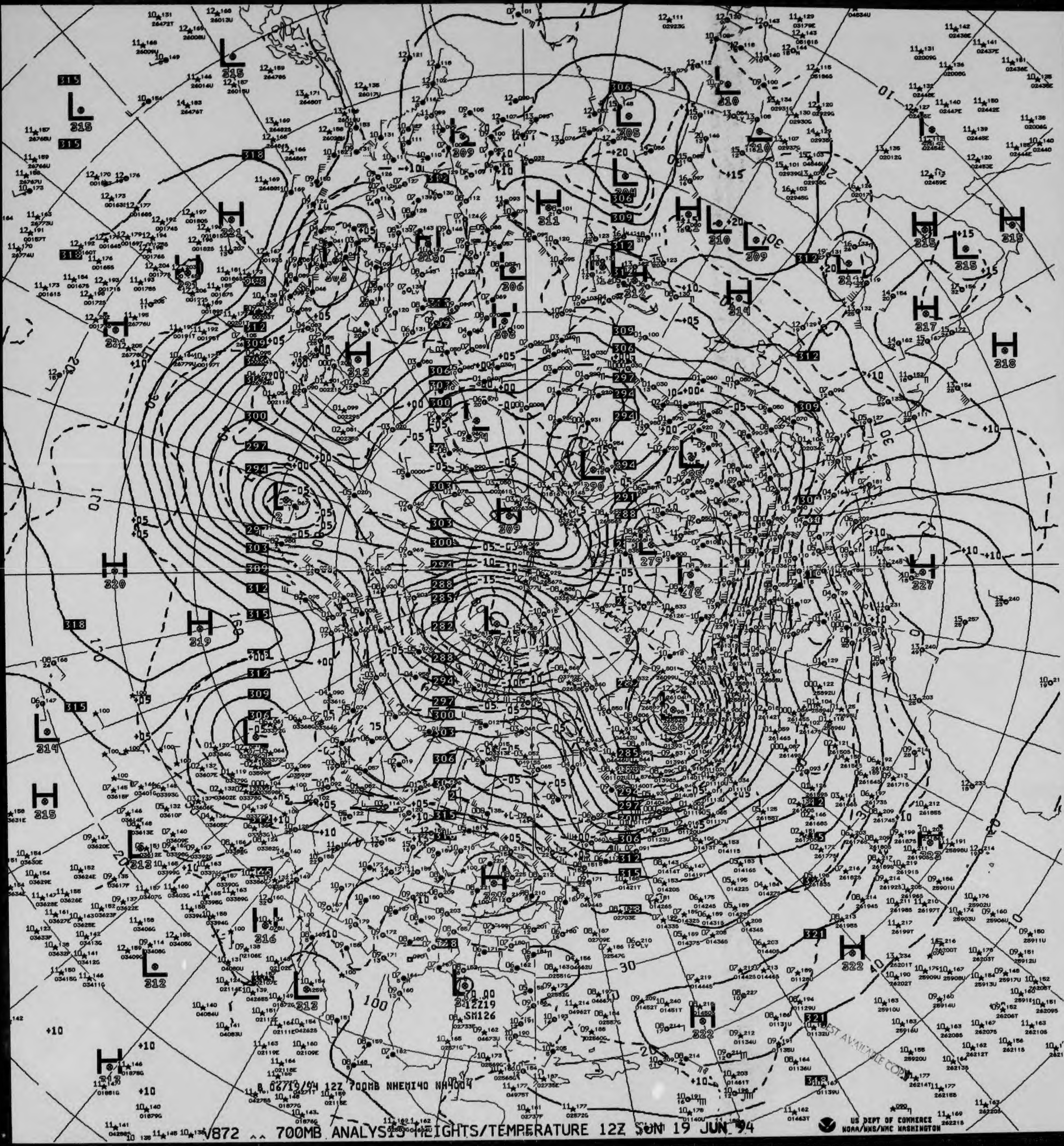

0 06719/94 12Z 700MB NHEMI40 NH4004

V872 ^^ 700MB ANALYSIS HEIGHTS/TEMPERATURE 12Z SUN 19 JUN 94

US DEPT OF COMMERCE
NOAA/NWS/NMC WASHINGTON

BEST AVAILABLE COPY

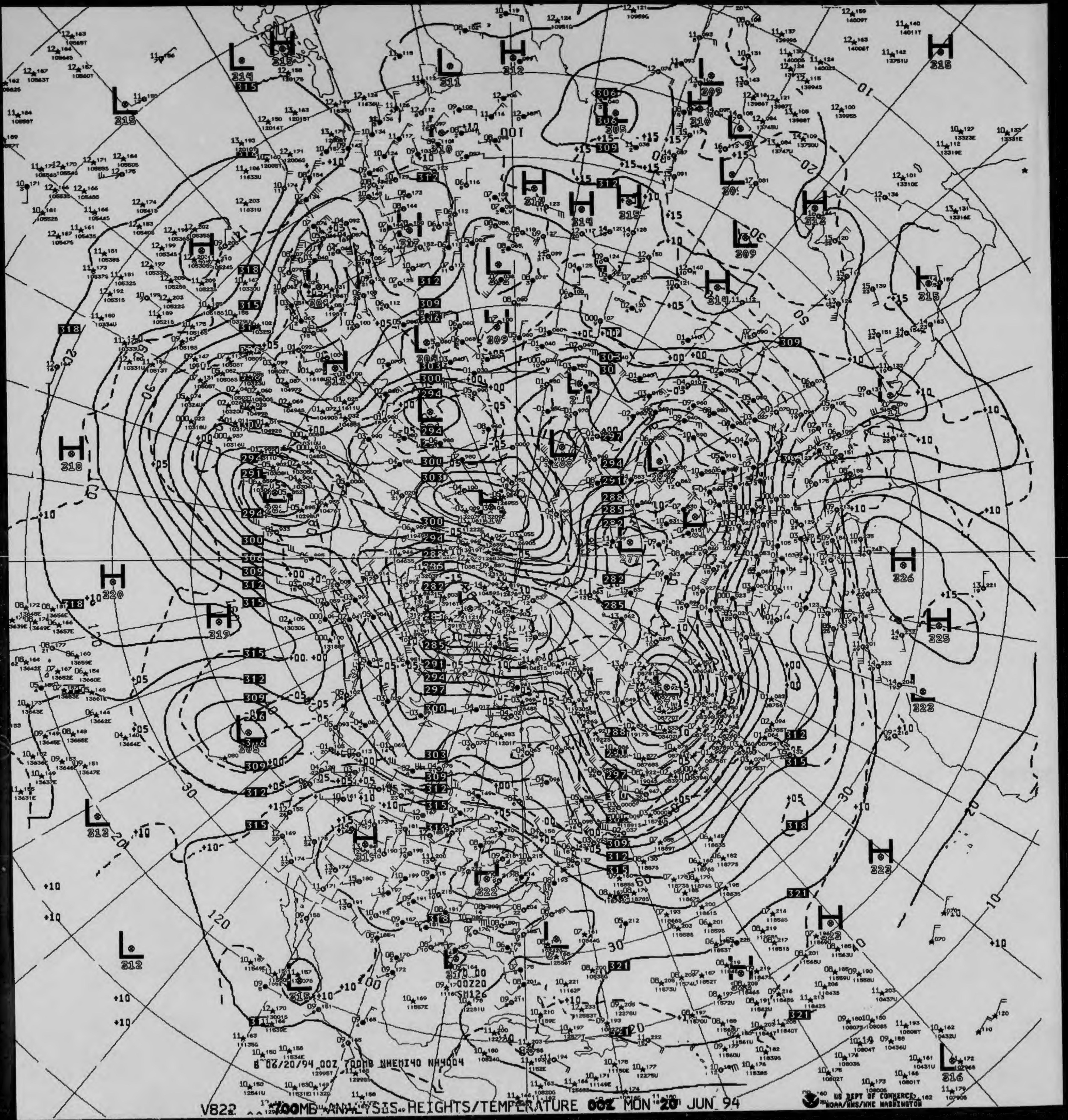

B 06/20/94 00Z 700MB NHEMI40 NH4004

V822 700MB ANALYSIS HEIGHTS/TEMPERATURE 00Z MON 20 JUN 94

US DEPT OF COMMERCE NOAA/NWS/NMC WASHINGTON

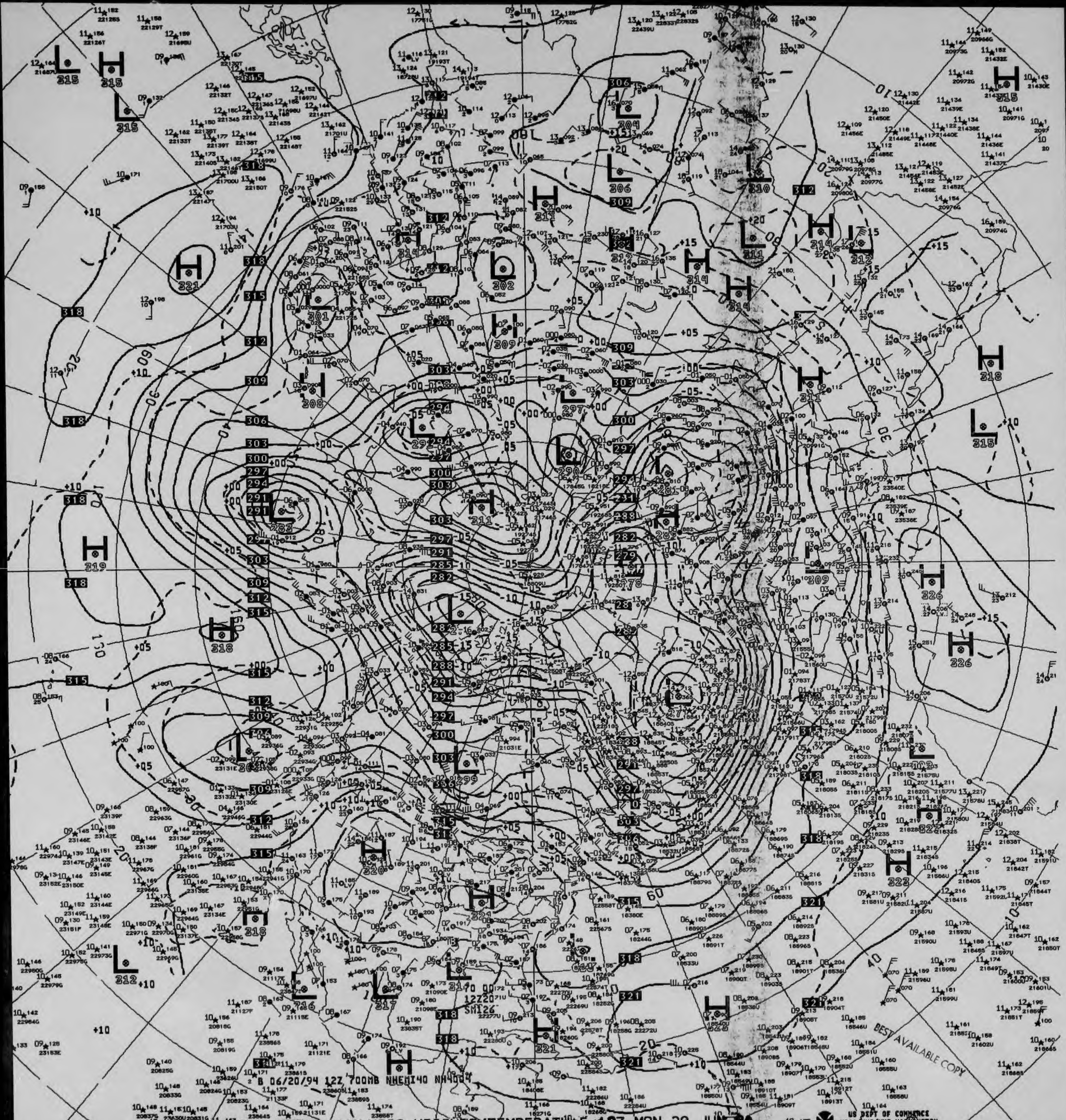
B 06/20/94 12Z 700MB NHEMI40 NH4004
BEST AVAILABLE COPY

700MB ANALYSIS HEIGHTS/TEMPERATURE 12Z MON 20 JUN 94

US DEPT OF COMMERCE
NOAA/NWS/NMC WASHINGTON

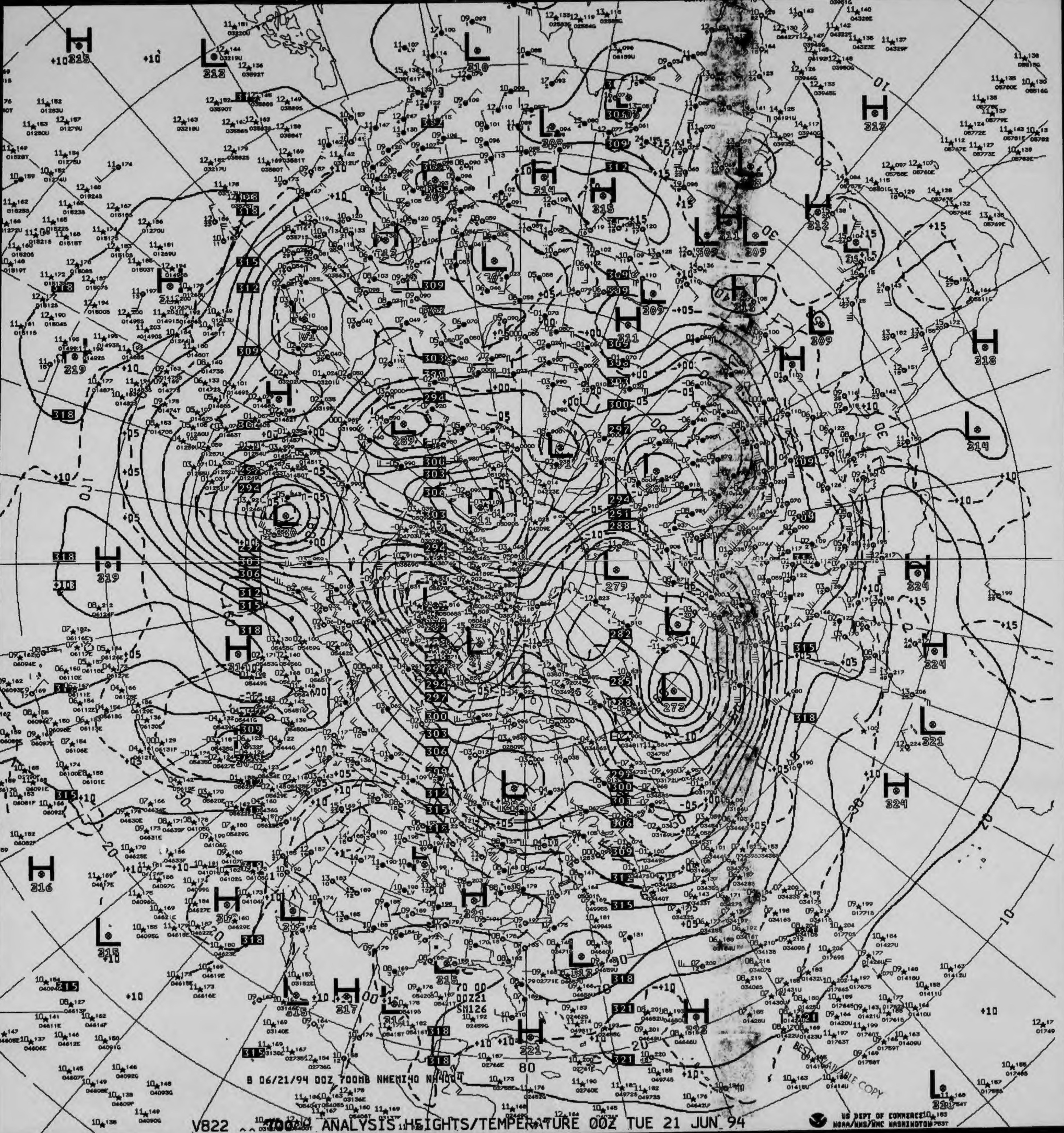
B 06/21/94 00Z 700MB NHEMI40 NH4004
700 00Z21
SM126
BEST AVAILABLE COPY
US DEPT OF COMMERCE
NOAA/NWS/NMC WASHINGTON

V822 ^^700MB ANALYSIS HEIGHTS/TEMPERATURE 00Z TUE 21 JUN 94

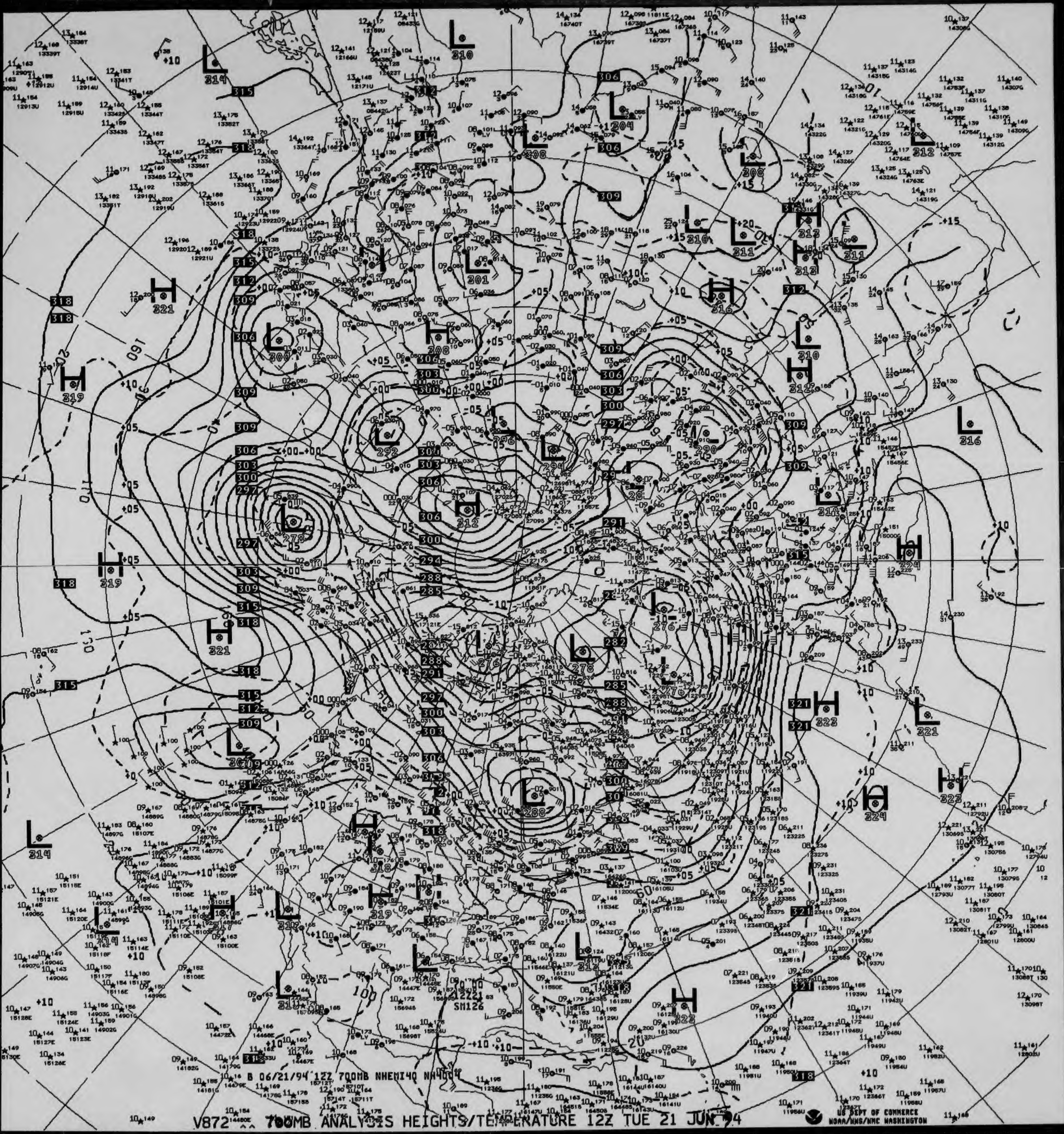
B 06/21/94 12Z 700MB NHEMI40 NH4004
US DEPT OF COMMERCE
NOAA/NWS/NMC WASHINGTON

V872 ^^ 700MB ANALYSIS HEIGHTS/TEMPERATURE 12Z TUE 21 JUN 94

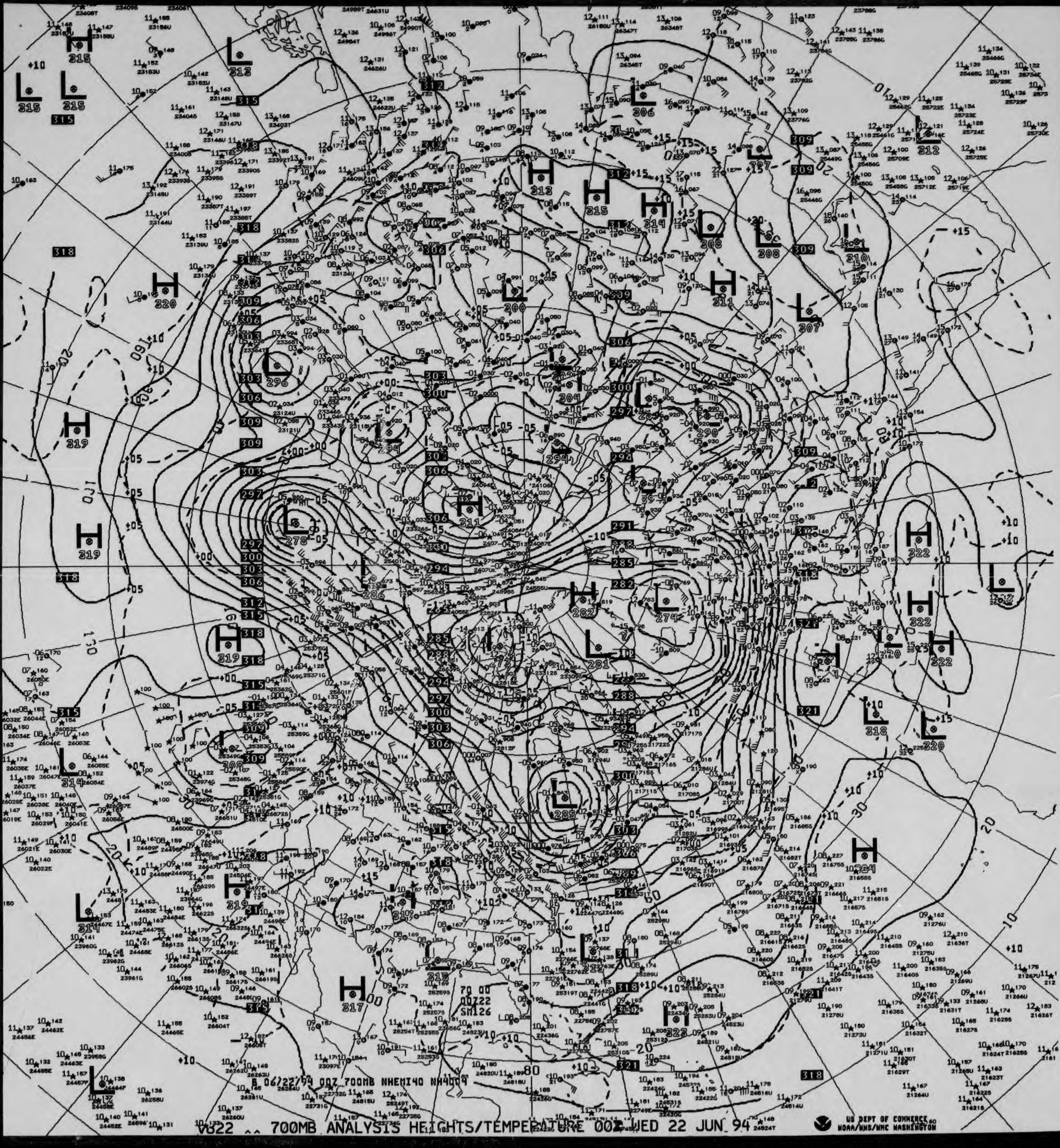
B 06/22/94 00Z 700MB NHEMI40 NH4004
70 00
00Z22
SM126

VB22 ^^ 700MB ANALYSIS HEIGHTS/TEMPERATURE 00Z WED 22 JUN 94

US DEPT OF COMMERCE
NOAA/NWS/NMC WASHINGTON

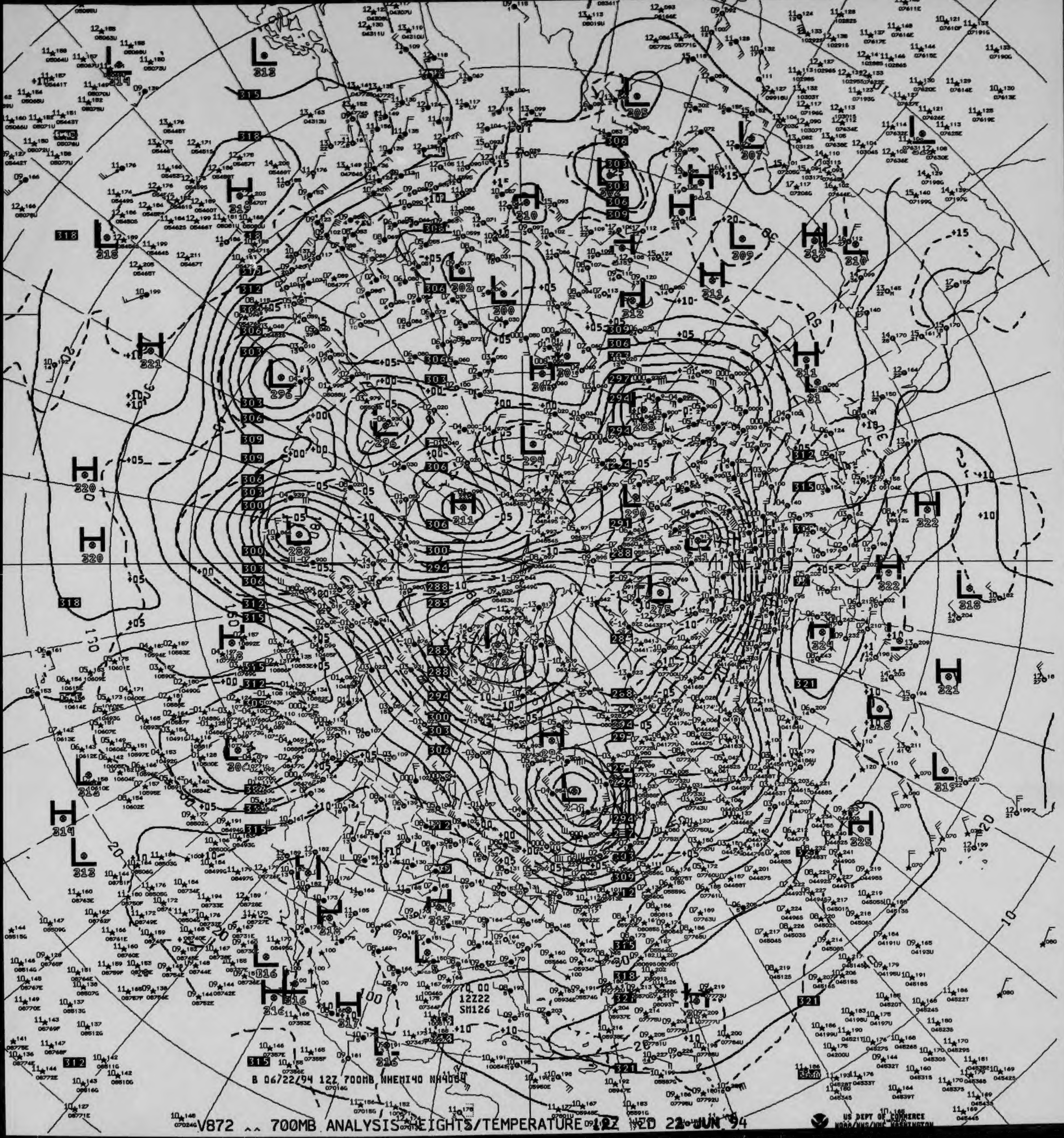
B 06/22/94 12Z 700MB NHEMI40 NH4084
12Z22
SM126
US DEPT OF COMMERCE
NOAA/NWS/NMC WASHINGTON

V872 ^^ 700MB ANALYSIS HEIGHTS/TEMPERATURE 12Z WED 22 JUN 94


70 00
00Z23
SM126
B 06/23/94 00Z 700MB NHEMI40 NH40B4

822 ^^ 700MB ANALYSIS HEIGHTS/TEMPERATURE 00Z THU 23 JUN 94

US DEPT OF COMMERCE
NOAA/NWS/NMC WASHINGTON

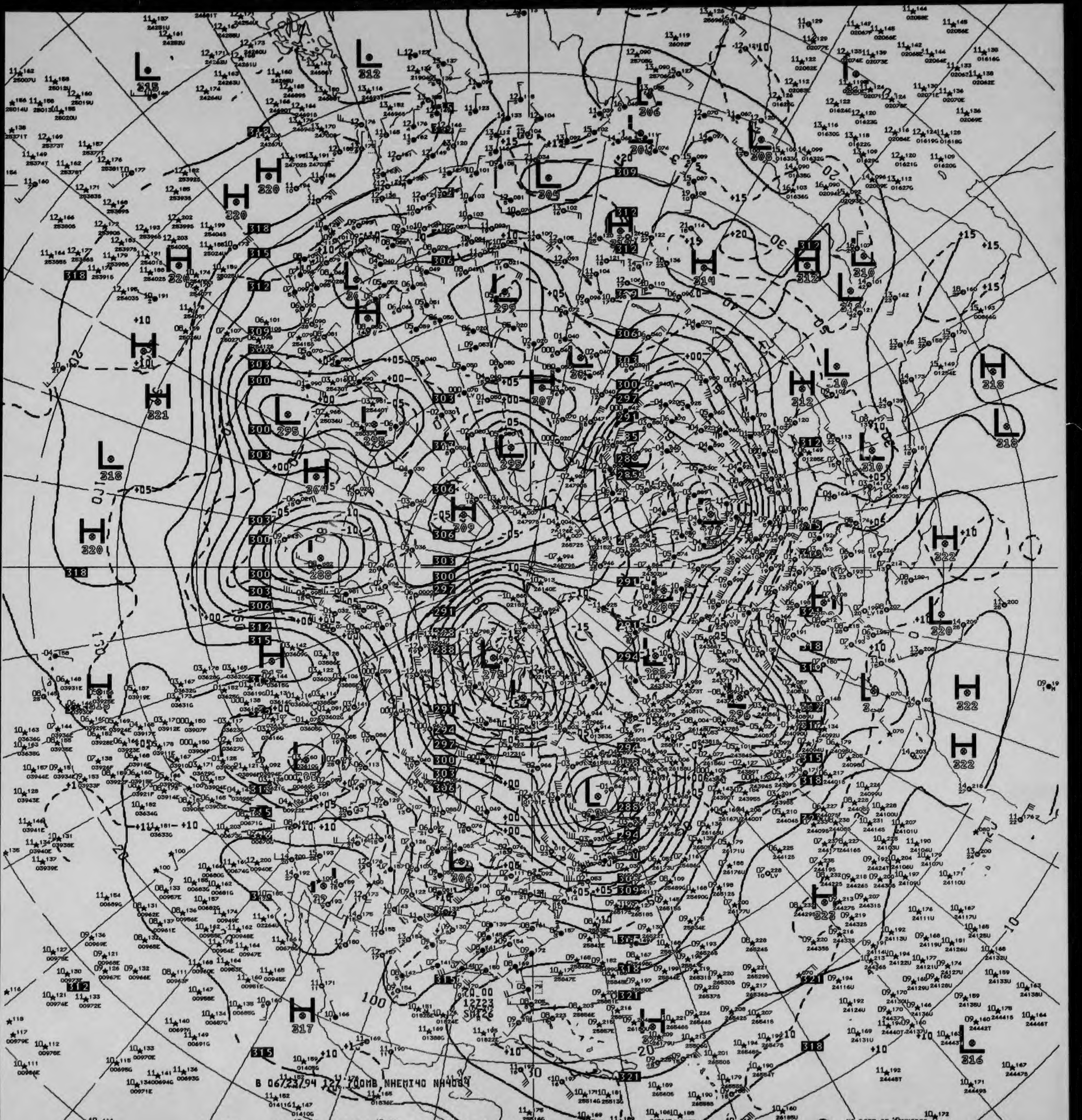
B 06/23/94 12Z 700MB NHEMI40 NH4084

V872 ^^ 700MB ANALYSIS HEIGHTS/TEMPERATURE 12Z THU 23 JUN 94

US DEPT OF COMMERCE
NOAA/NWS/NMC WASHINGTON



B 06/24/94 00Z 700MB NHEMI40 NH4004

V822 ^^ 700MB ANALYSIS HEIGHTS/TEMPERATURE 00Z FRI 24 JUN 94

US DEPT OF COMMERCE
NOAA/NWS/NMC WASHINGTON

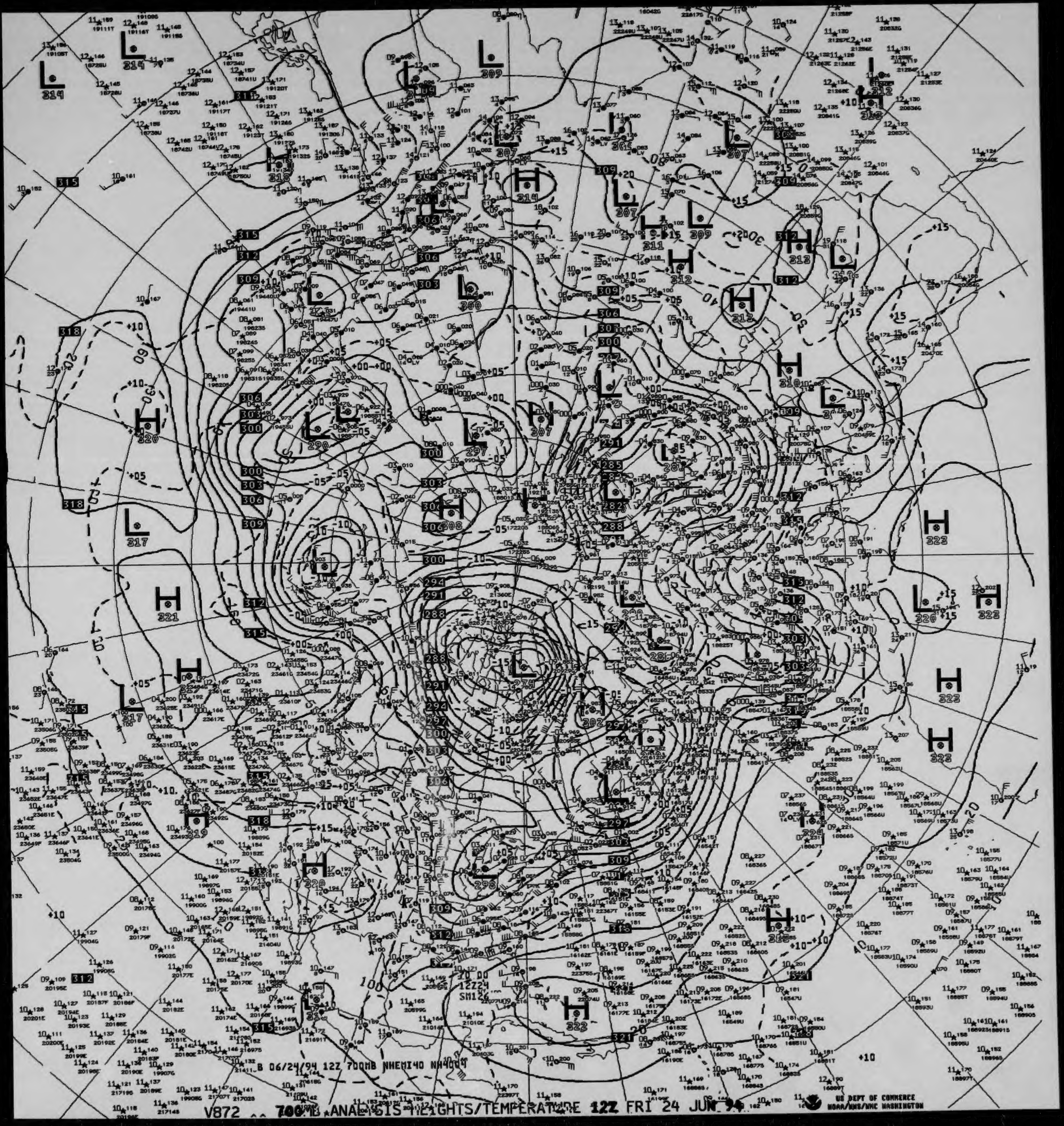
B 06/24/94 12Z 700MB NHEMI40 NH4009
12Z24
SM126

V872 ^^ 700MB ANALYSIS HEIGHTS/TEMPERATURE 12Z FRI 24 JUN 94

US DEPT OF COMMERCE
NOAA/NWS/NMC WASHINGTON

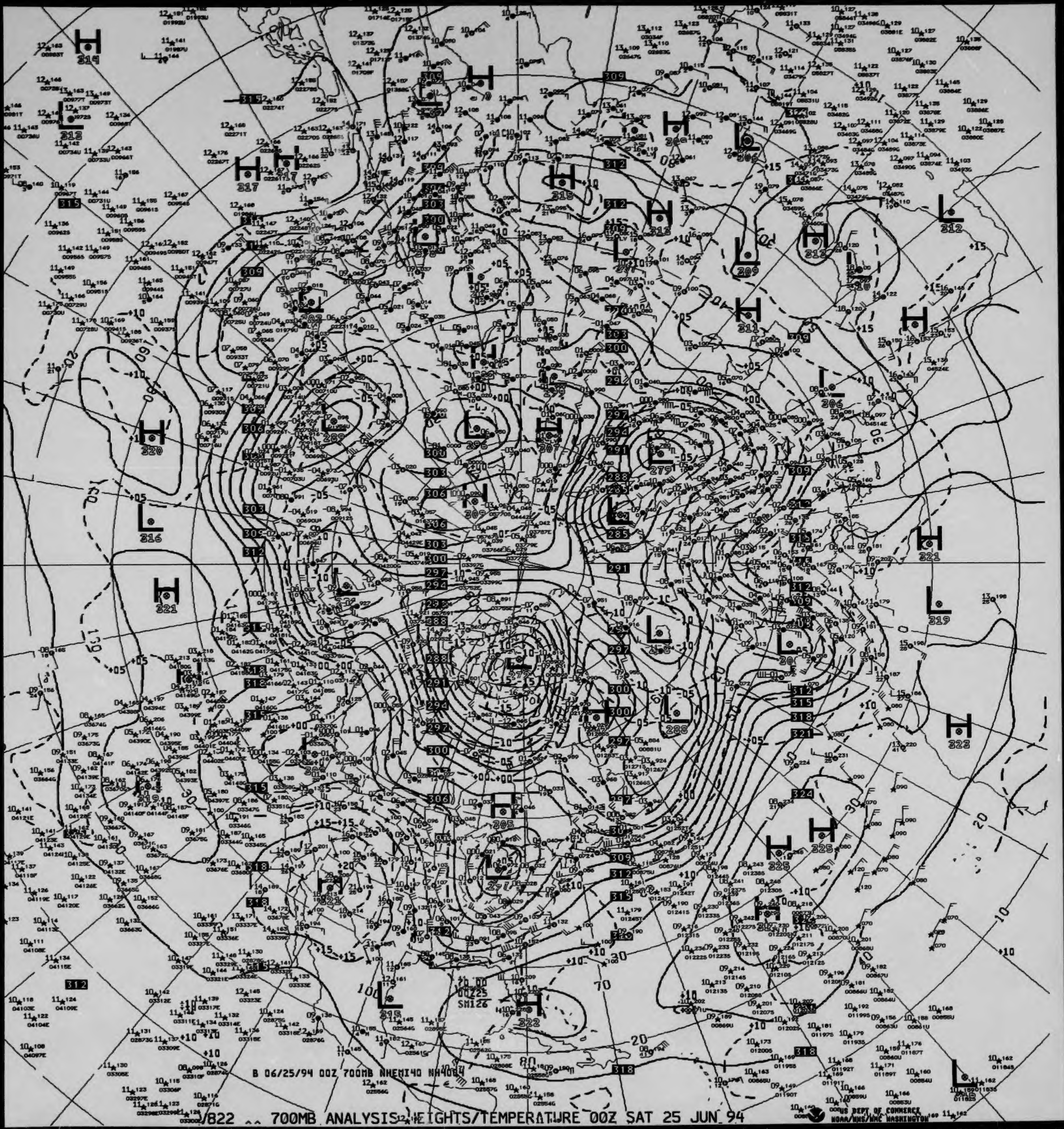

B 06/25/94 00Z 700MB NHEMI40 NH4004

/822 ^^ 700MB ANALYSIS HEIGHTS/TEMPERATURE 00Z SAT 25 JUN 94

US DEPT OF COMMERCE
NOAA/NWS/NMC WASHINGTON

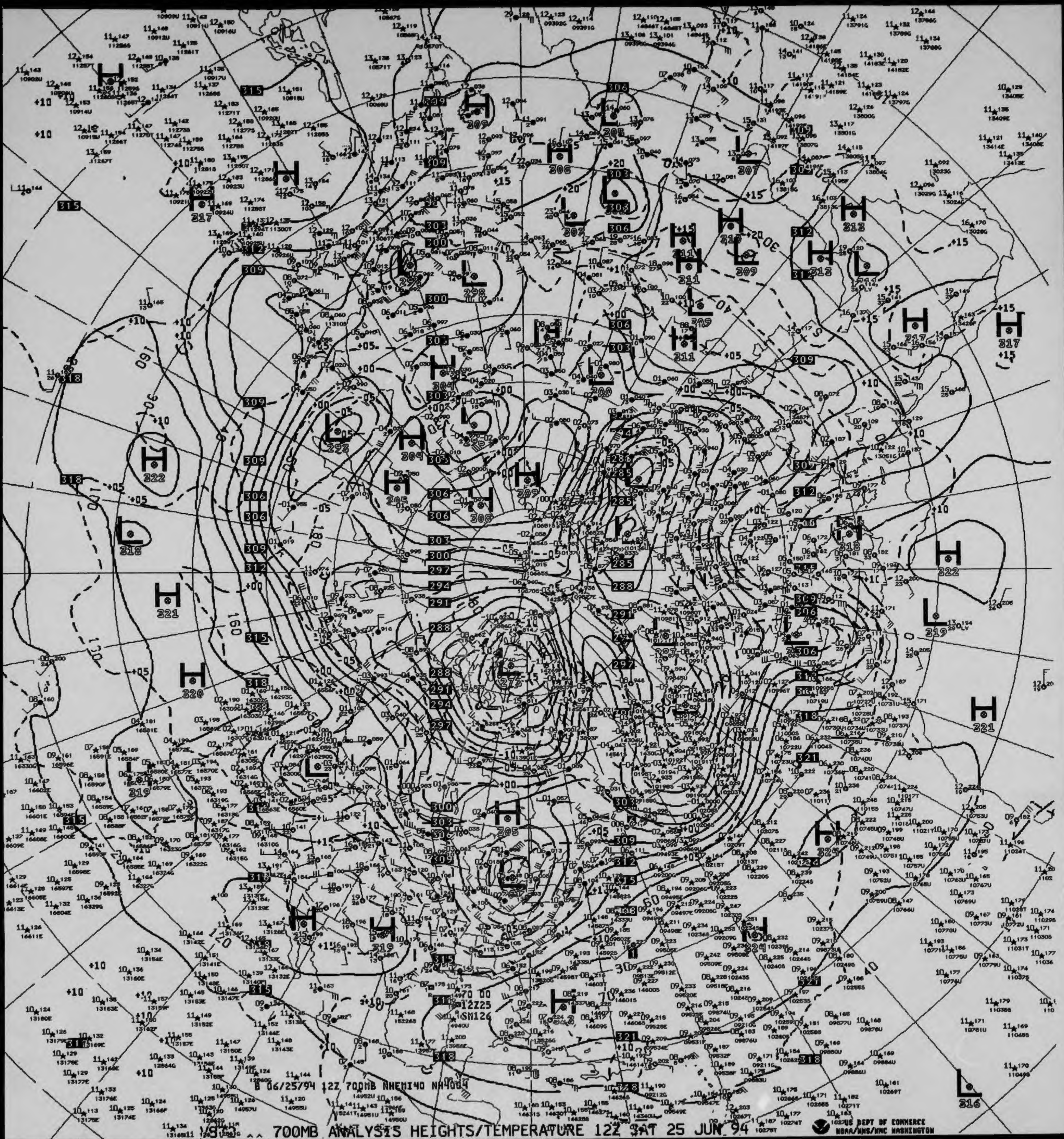

B 06/25/94 12Z 700MB NHEMI40 NH4004

700MB ANALYSIS HEIGHTS/TEMPERATURE 12Z SAT 25 JUN 94

US DEPT OF COMMERCE
NOAA/NWS/NMC WASHINGTON

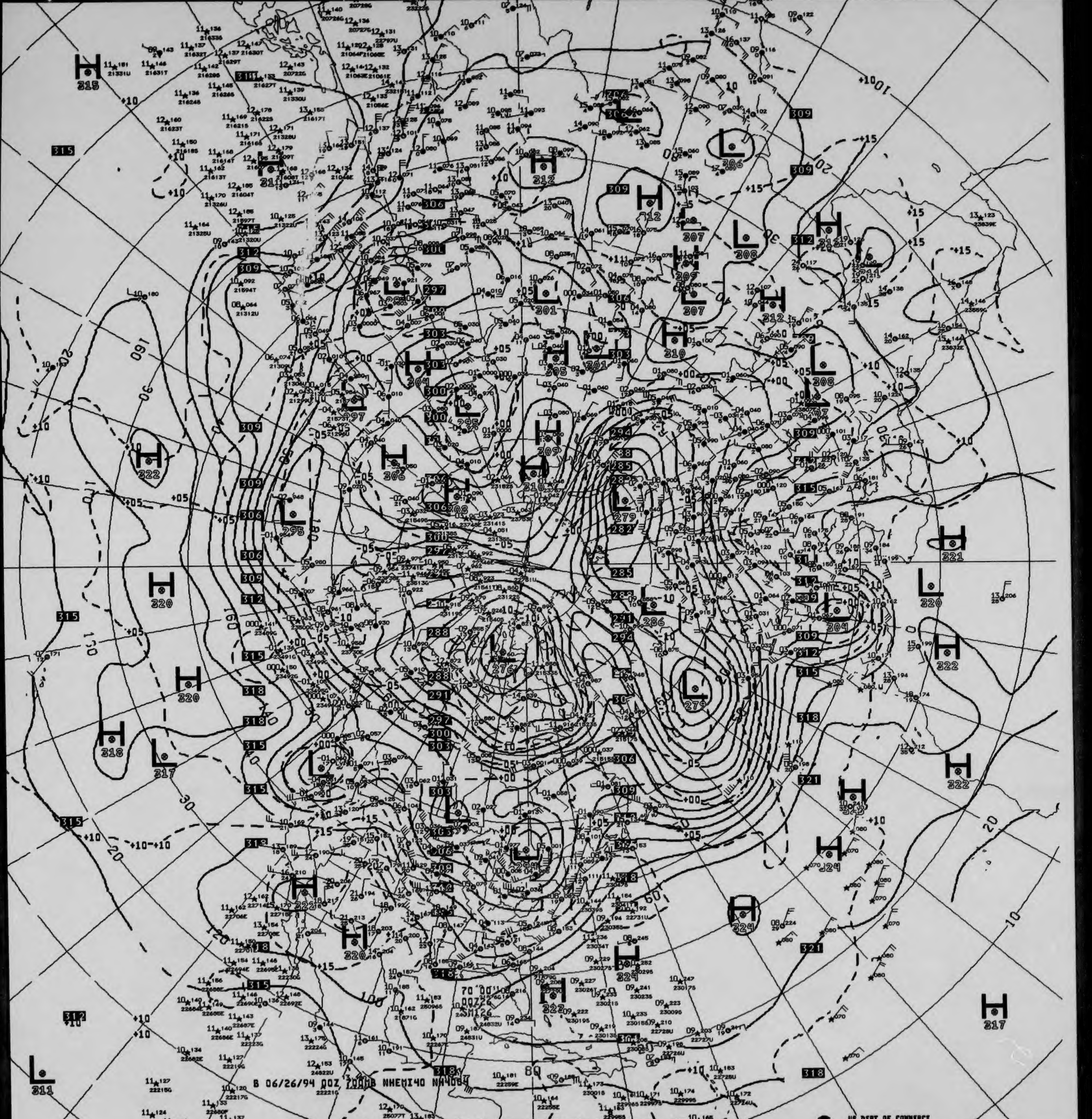
B 06/26/94 00Z 700MB NHEMI40 NH400
H 315
H 312
H 322
L 295
H 320
H 318
L 317
L 311
L 279
L 276
L 286
H 321
L 320
H 322
H 324
H 317
L 306
L 307
L 308
H 310
L 301
H 303
L 297
L 295
H 306
H 309
H 310
L 304
L 303
H 322
H 320
H 324
H 322
8Q

V822 ^^ 700MB ANALYSIS HEIGHTS/TEMPERATURE 00Z SUN 26 JUN 94

US DEPT OF COMMERCE
NOAA/NWS/NMC WASHINGTON

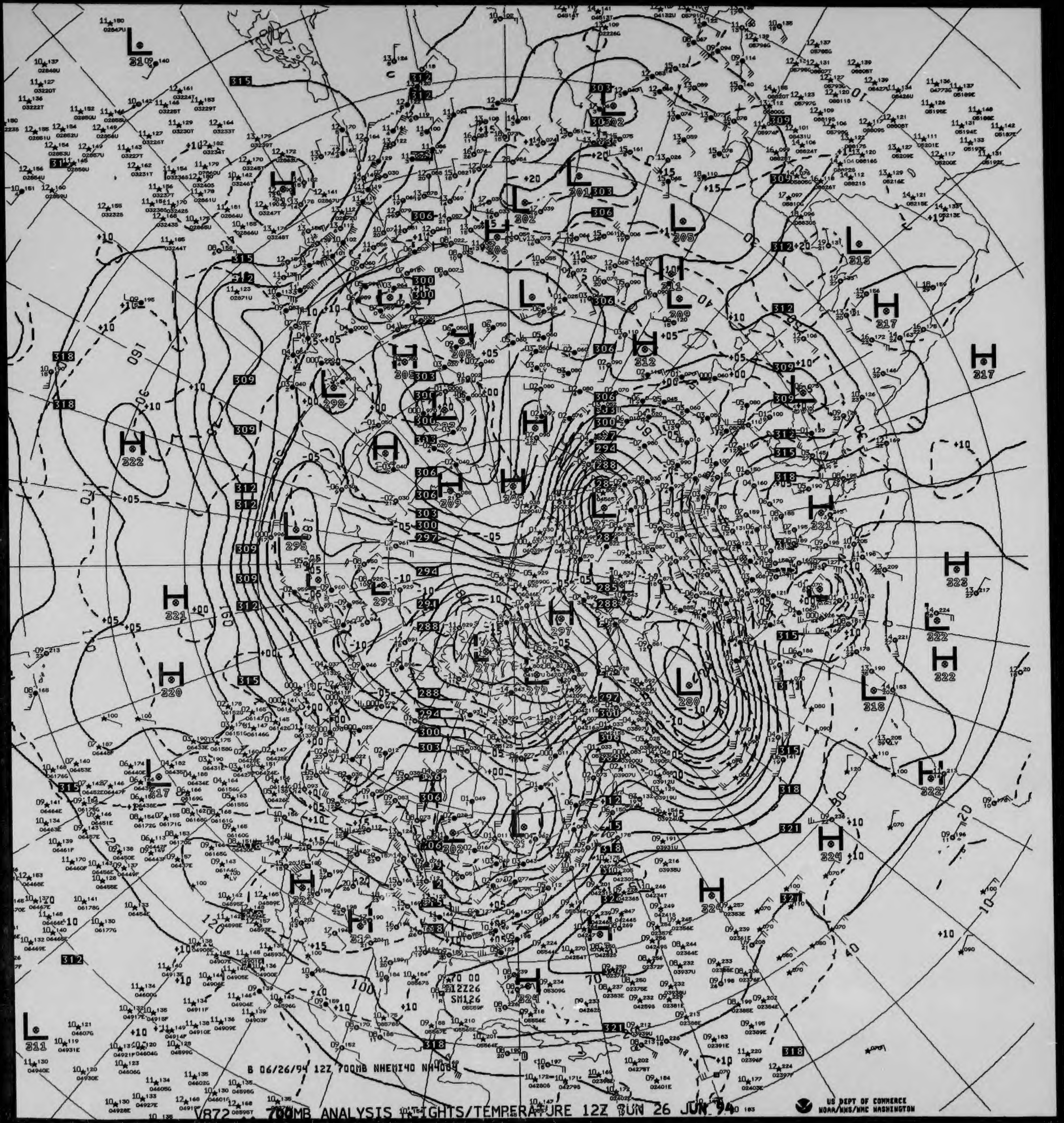
70 00
12Z26
SM126

B 06/26/94 12Z 700MB NHEMI40 NH4004

V872 700MB ANALYSIS HEIGHTS/TEMPERATURE 12Z SUN 26 JUN 94

US DEPT OF COMMERCE
NOAA/NWS/NMC WASHINGTON


B 06/27/94 00Z 700MB NHEMI40 0H9004

822 ^^ 700MB ANALYSIS HEIGHTS/TEMPERATURE 00Z MON 27 JUN 94

US DEPT OF COMMERCE
NOAA/NWS/NMC WASHINGTON

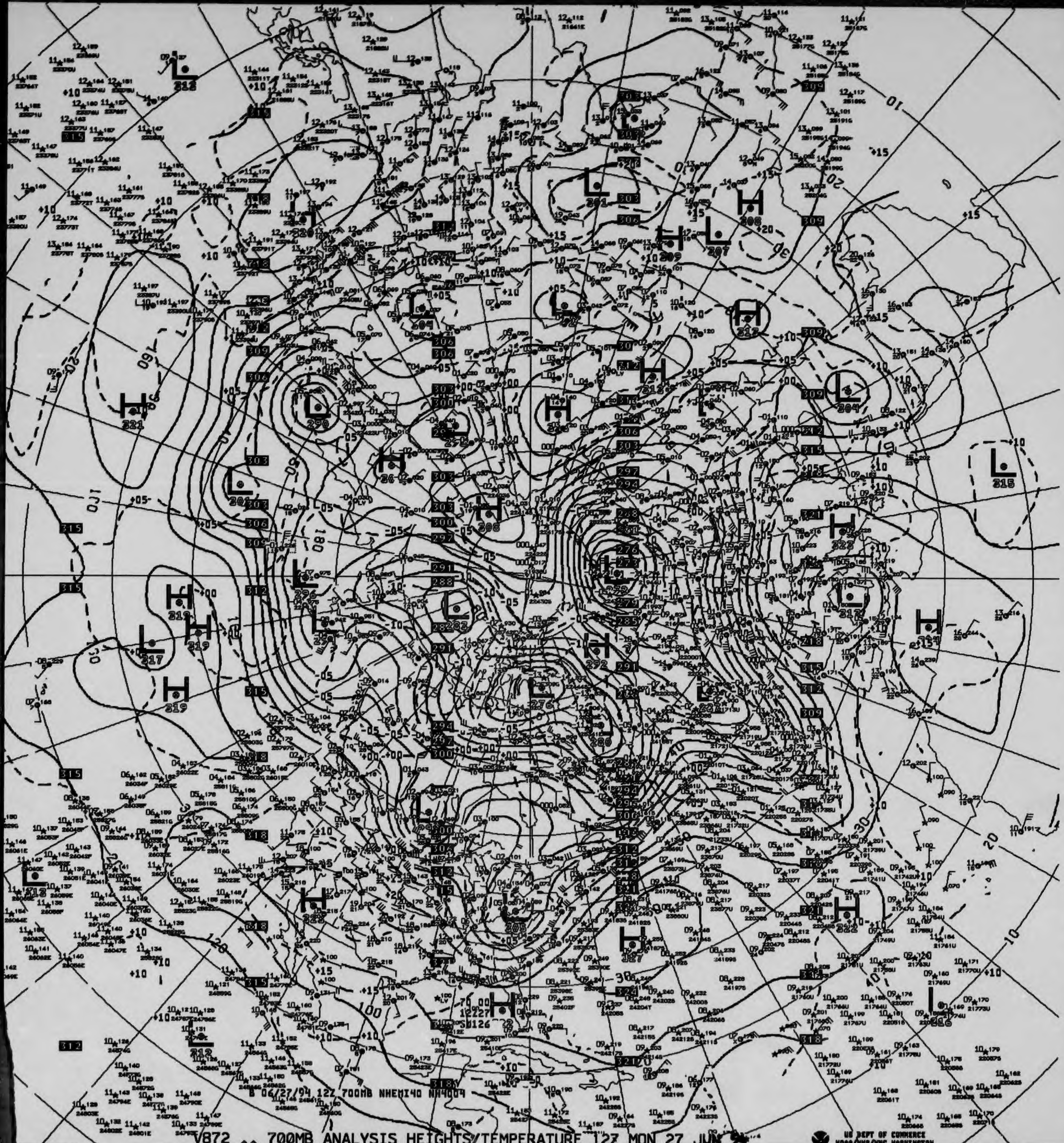
B 06/27/94 12Z 700MB NHEMI40 NH4004

V872 ^^ 700MB ANALYSIS HEIGHTS/TEMPERATURE 12Z MON 27 JUN 94

US DEPT OF COMMERCE
NOAA/NWS/NMC WASHINGTON

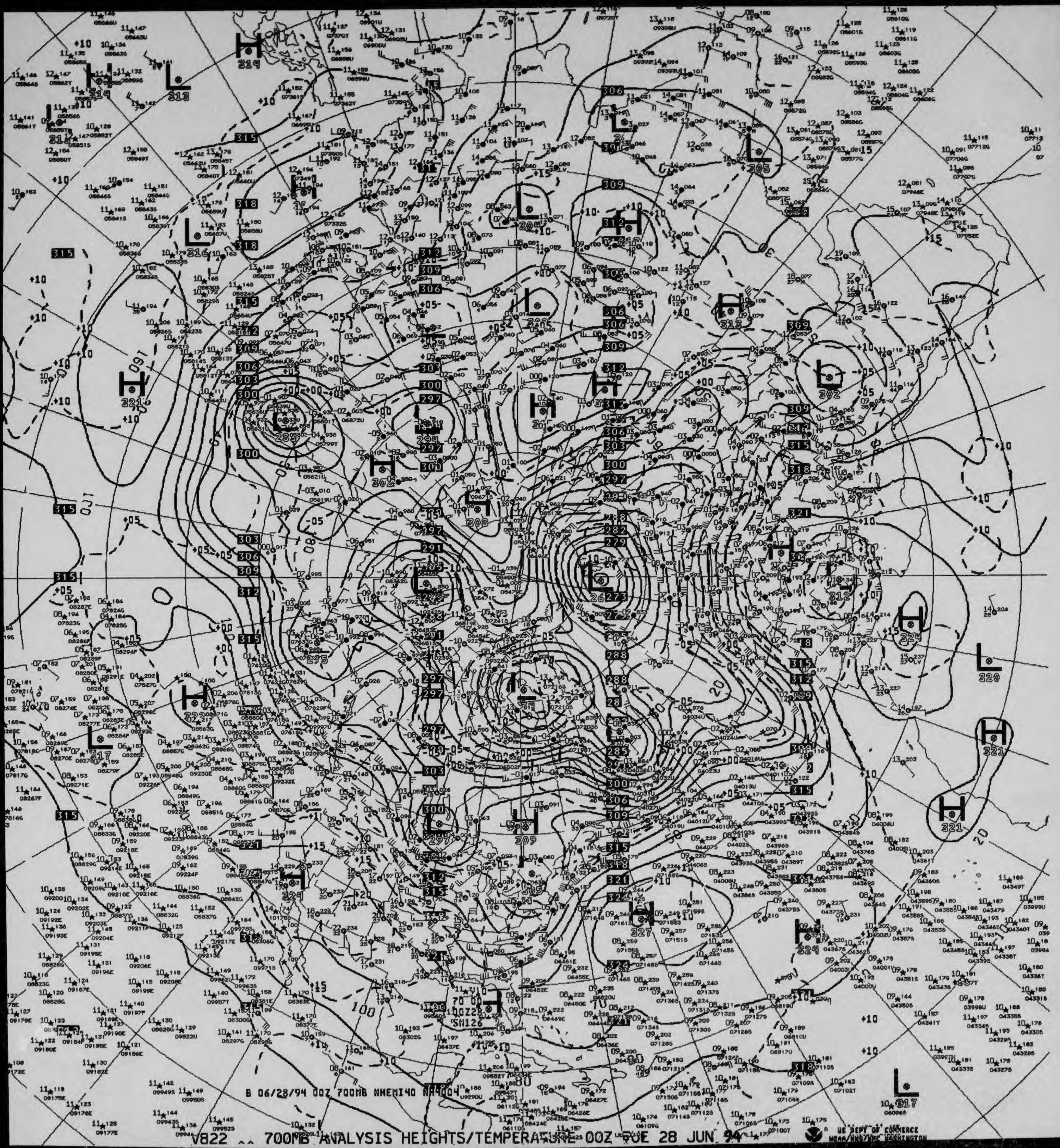
B 06/28/94 00Z 700MB NHEMI40 NA4004
US DEPT OF COMMERCE
NOAA/NWS/NMC WASHINGTON

V822 ^^ 700MB ANALYSIS HEIGHTS/TEMPERATURE 00Z TUE 28 JUN 94

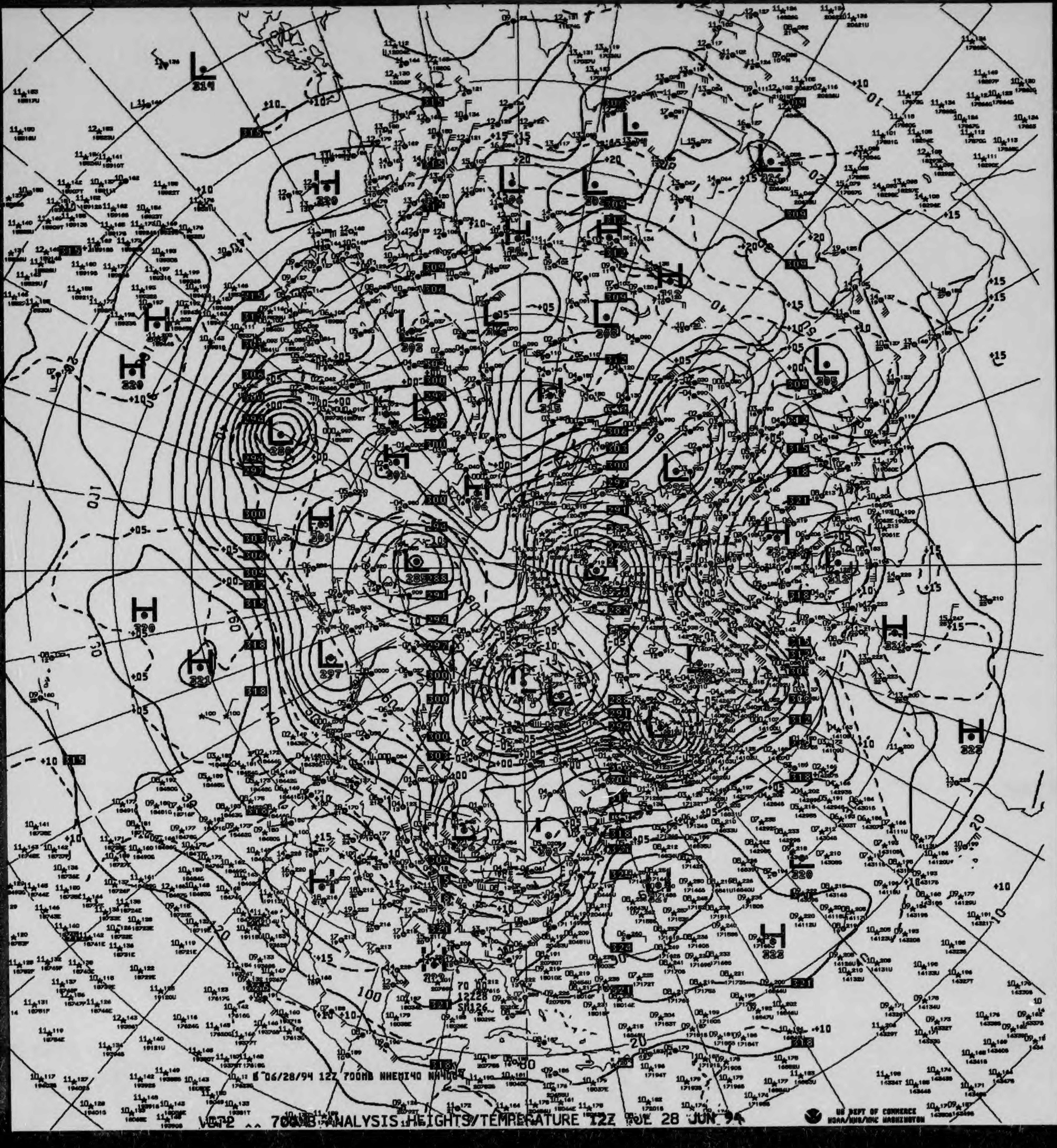

VOT2 ^^ 700MB ANALYSIS HEIGHTS/TEMPERATURE 12Z TUE 28 JUN 94

B 06/28/94 12Z 700MB NHEMI40 NH400
US DEPT OF COMMERCE
NOAA/NWS/NMC WASHINGTON

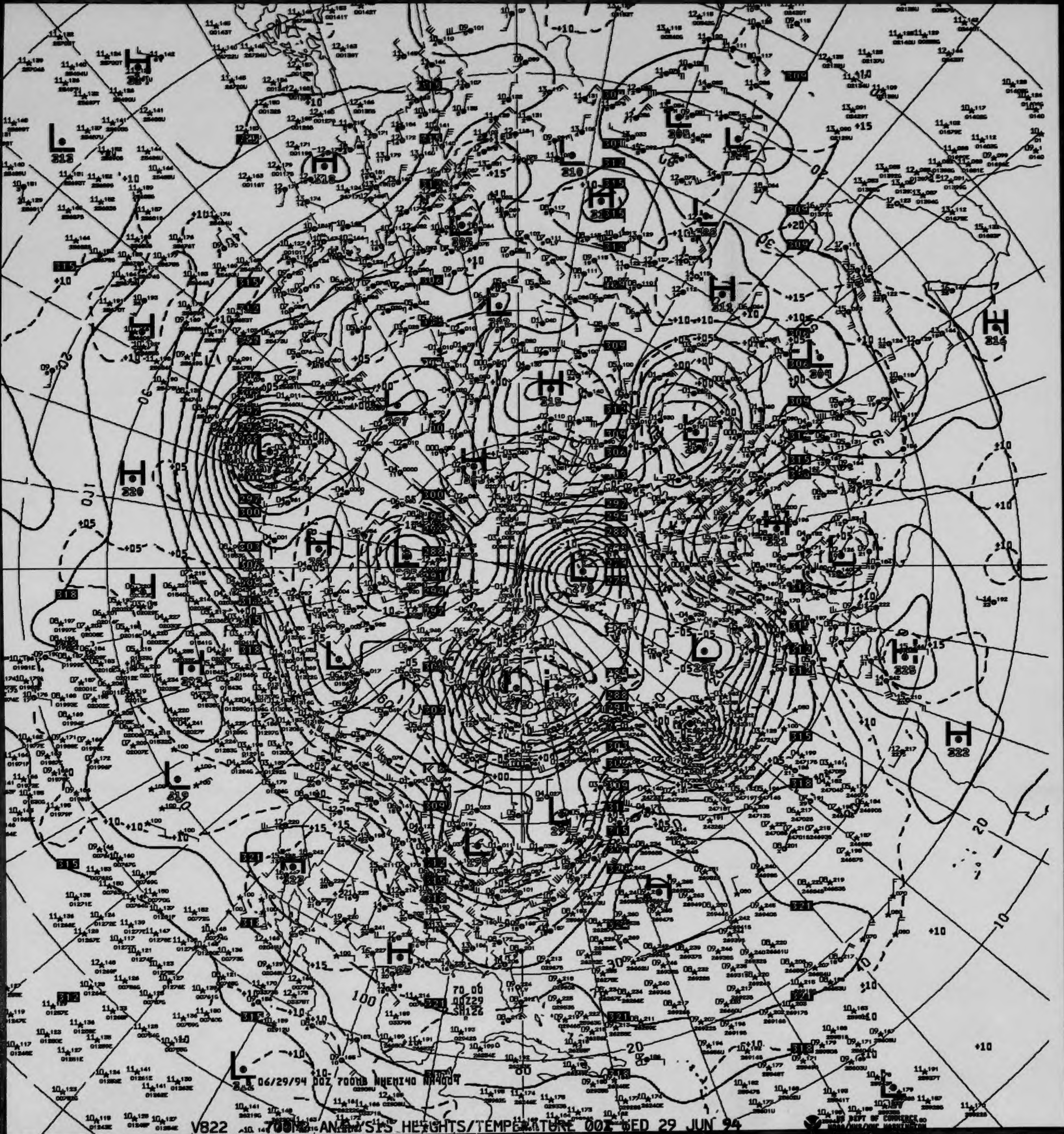

06/29/94 00Z 700MB NHEMI40 NH4004
US DEPT OF COMMERCE
NOAA/NWS/NMC WASHINGTON

V822 700MB ANALYSIS HEIGHTS/TEMPERATURE 00Z WED 29 JUN 94

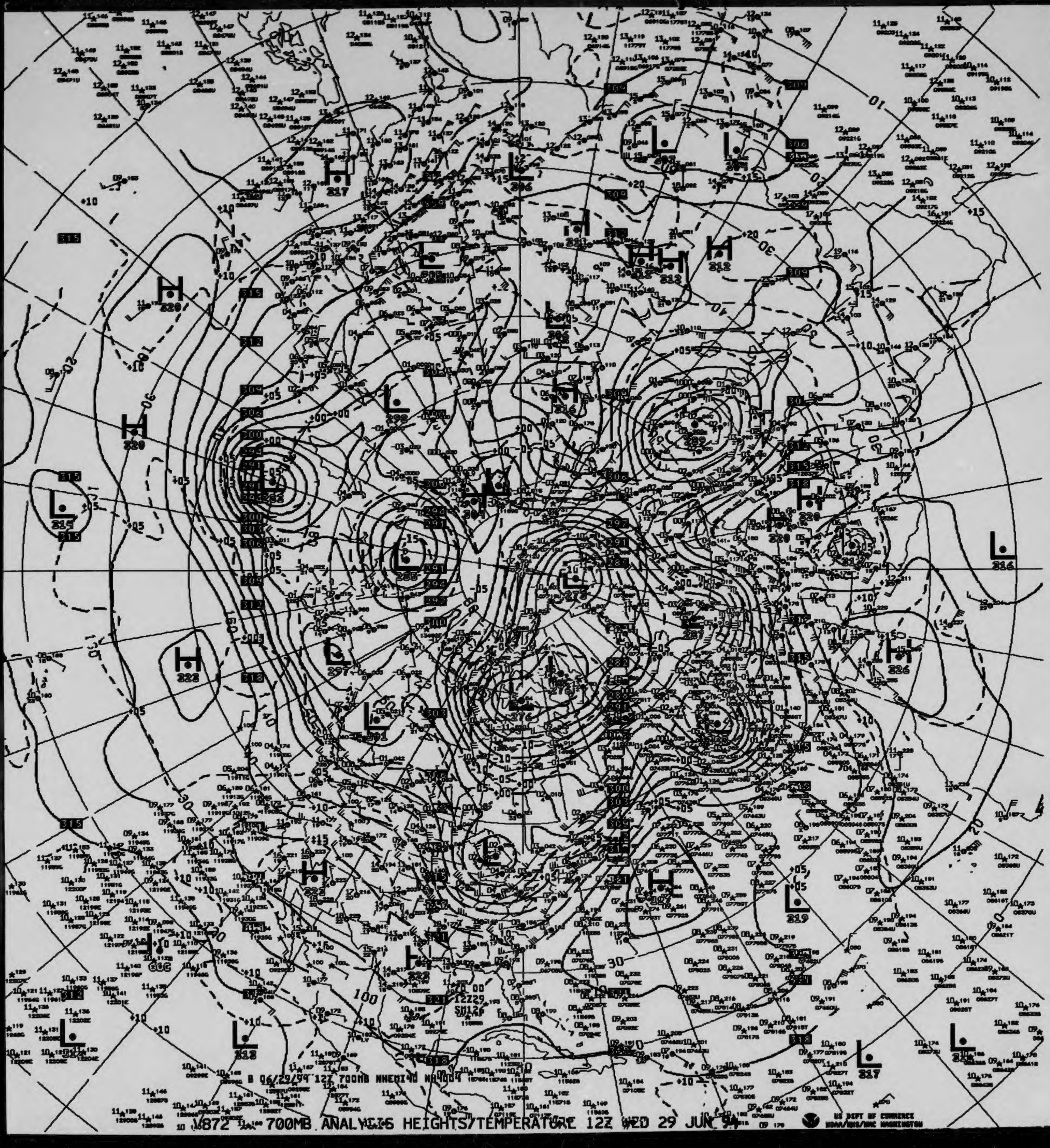
B 06/29/94 12Z 700MB NHEMI40 NH4004
12Z29
SH126

V872 700MB ANALYSIS HEIGHTS/TEMPERATURE 12Z WED 29 JUN 94

US DEPT OF COMMERCE
NOAA/NWS/NMC WASHINGTON

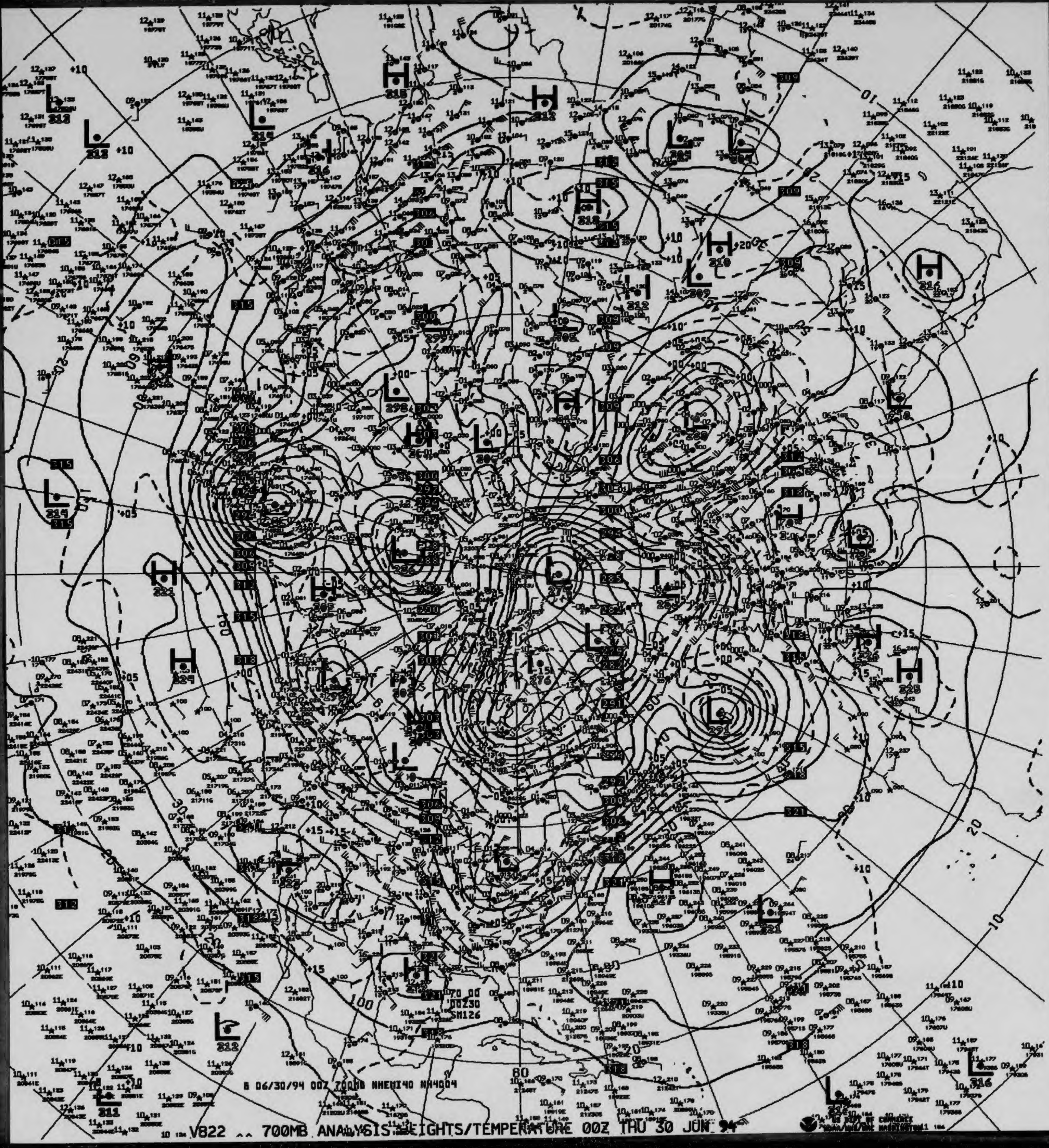

V822 ^^ 700MB ANALYSIS HEIGHTS/TEMPERATURE 00Z THU 30 JUN 94

8 06/30/94 00Z 700MB NHEMI40 NH4004
70 00
00Z30
SH126
US DEPT OF COMMERCE
NOAA/NWS/NMC WASHINGTON

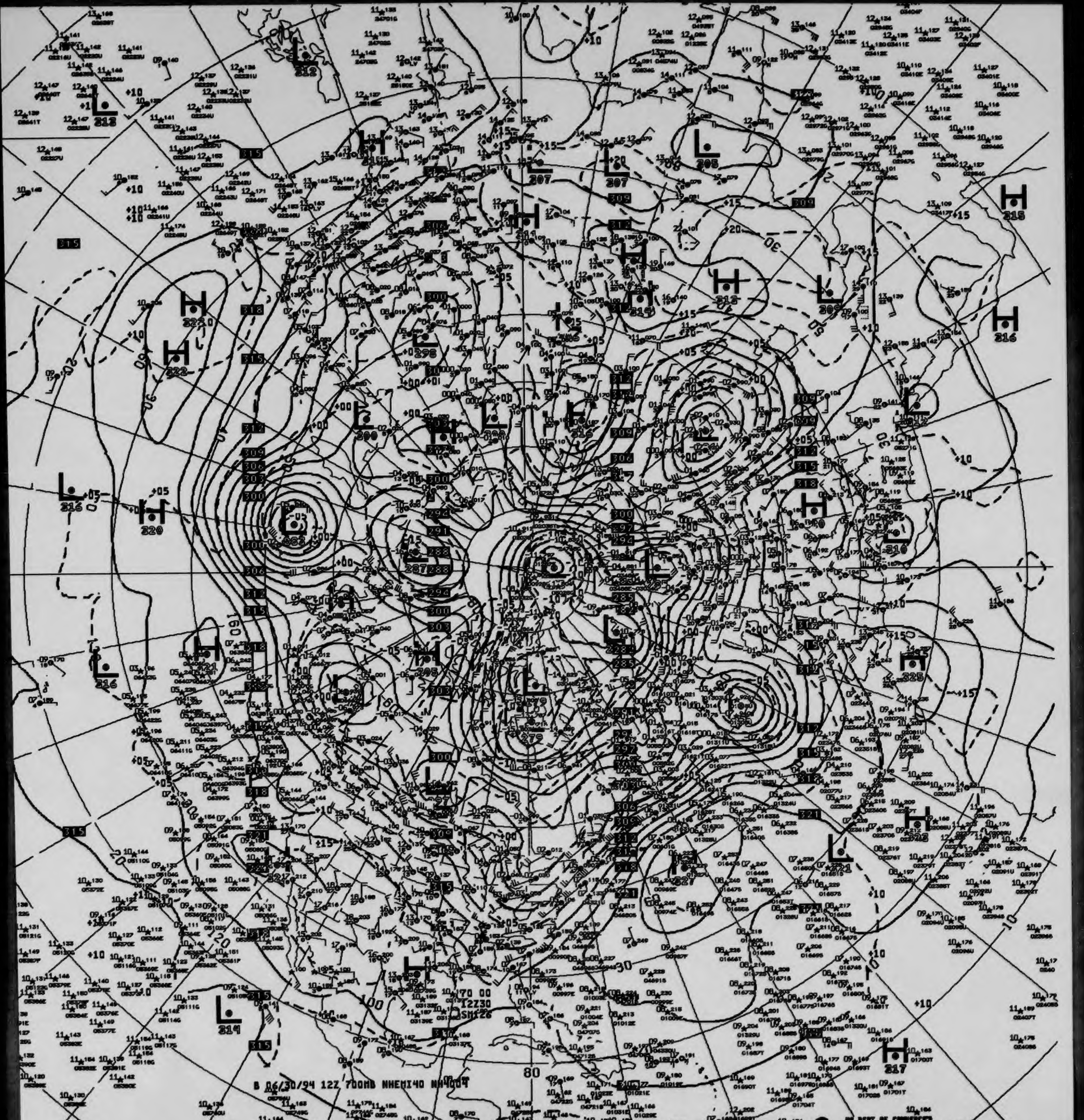
170 00
12Z30
SM126
B 06/30/94 12Z 700MB NHEMI40 NH4004
80
US DEPT OF COMMERCE
NOAA/NWS/NMC WASHINGTON

V872 ^^ 700MB ANALYSIS HEIGHTS/TEMPERATURE 12Z THU 30 JUN 94

A Form 48 - 382B
8 - 83)

U.S. Department of Commerce
National Oceanic and Atmospheric Administration
National Environmental Satellite, Data, and Information Service
National Climatic Data Center

500 MB CONSTANT PRESSURE CHARTS

NORTHERN HEMISPHERE NWP

ALL RECORDS ARE THE BEST AVAILABLE FOR FILMING

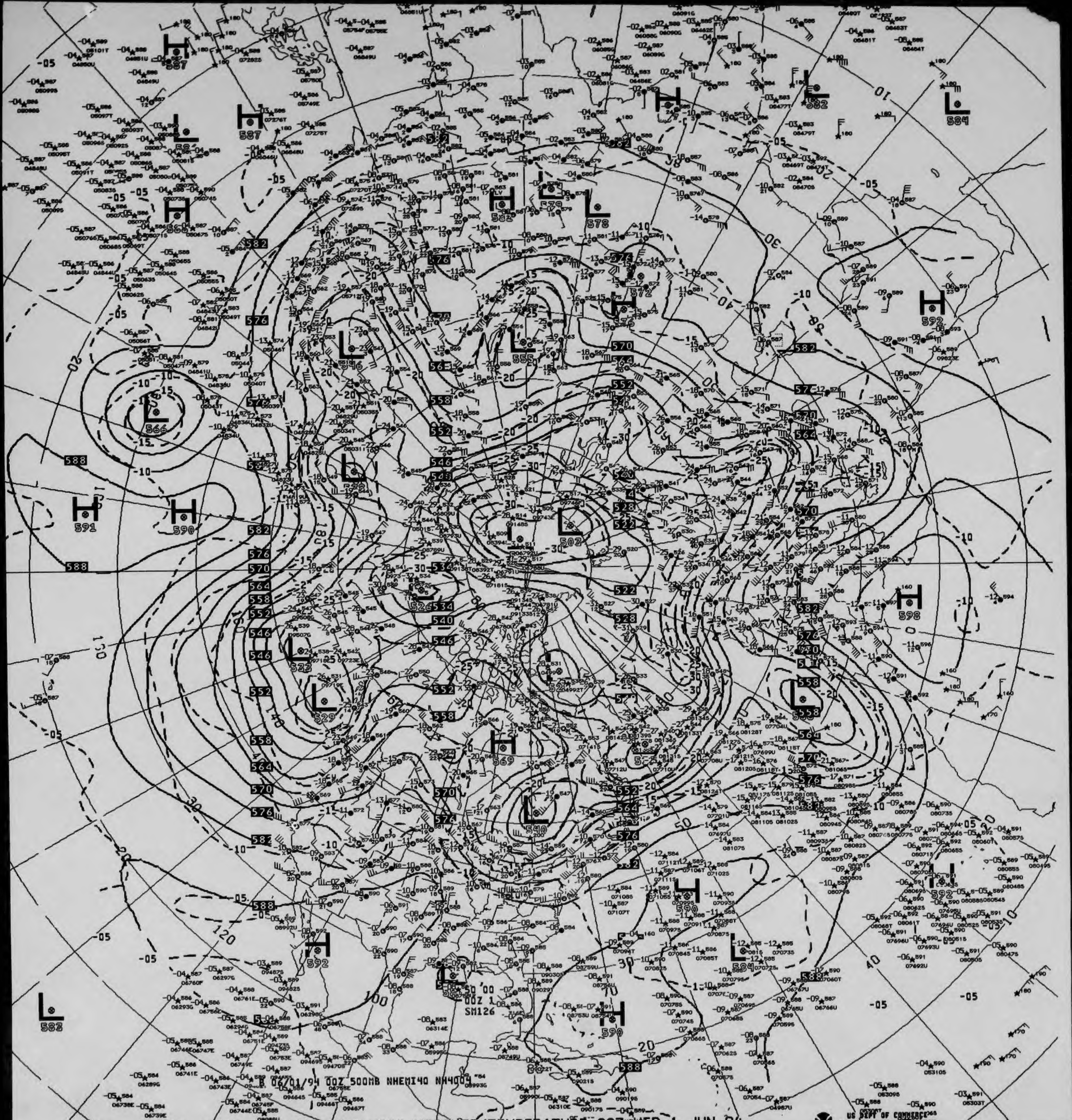
B 06/01/94 00Z 500MB NHEMI40 NH4004
00Z 1
SM126

V823 ^^ 500MB ANALYSIS HEIGHTS/TEMPERATURE 00Z WED 1 JUN 94

US DEPT OF COMMERCE
NOAA/NWS/NMC WASHINGTON

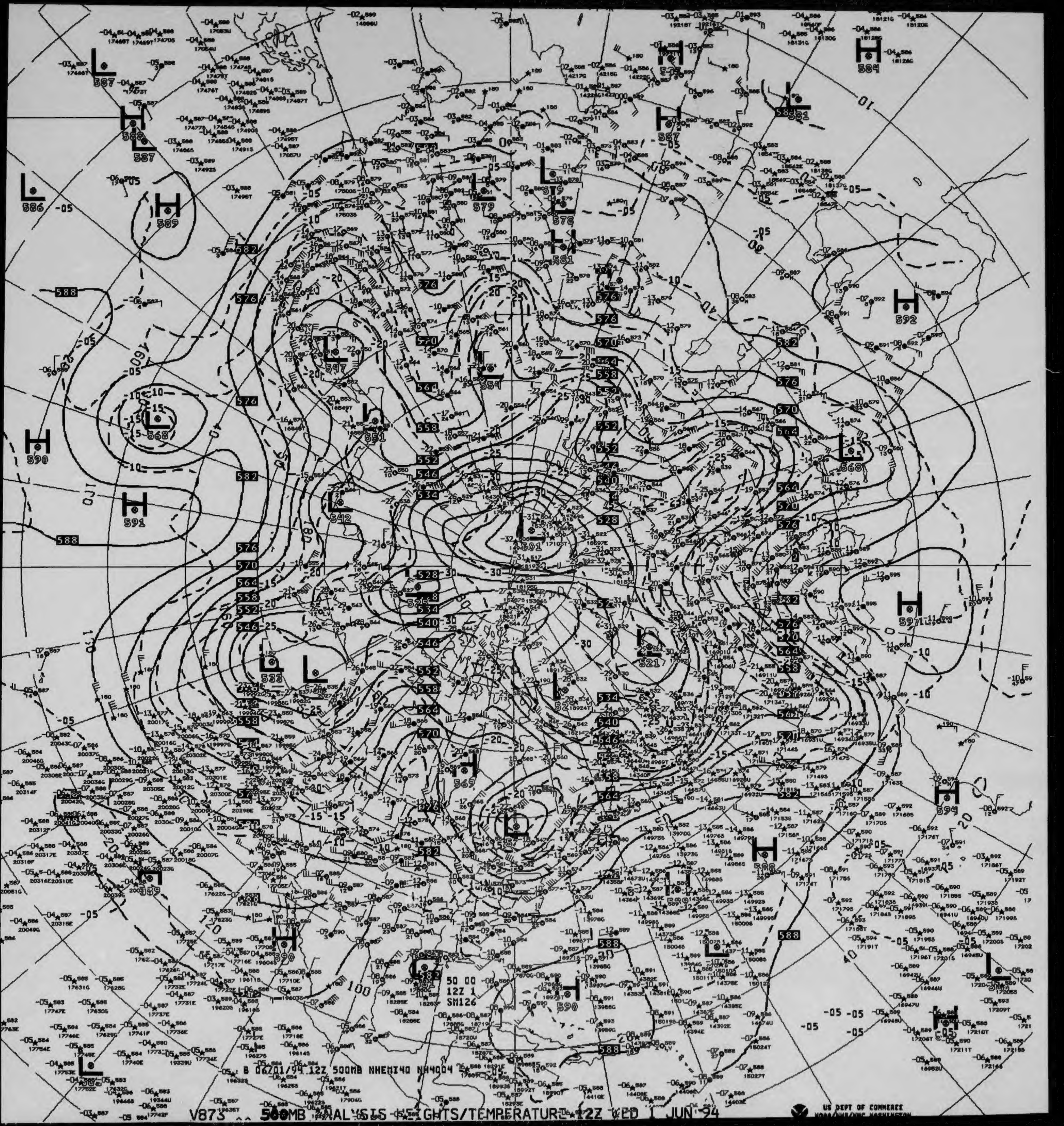
50 00
12Z 1
SM126
B 06/01/94 12Z 500MB NHEMI40 NH4004

V873 ^^ 500MB ANALYSIS HEIGHTS/TEMPERATURE 12Z WED 1 JUN 94

US DEPT OF COMMERCE
NOAA/NWS/NMC WASHINGTON

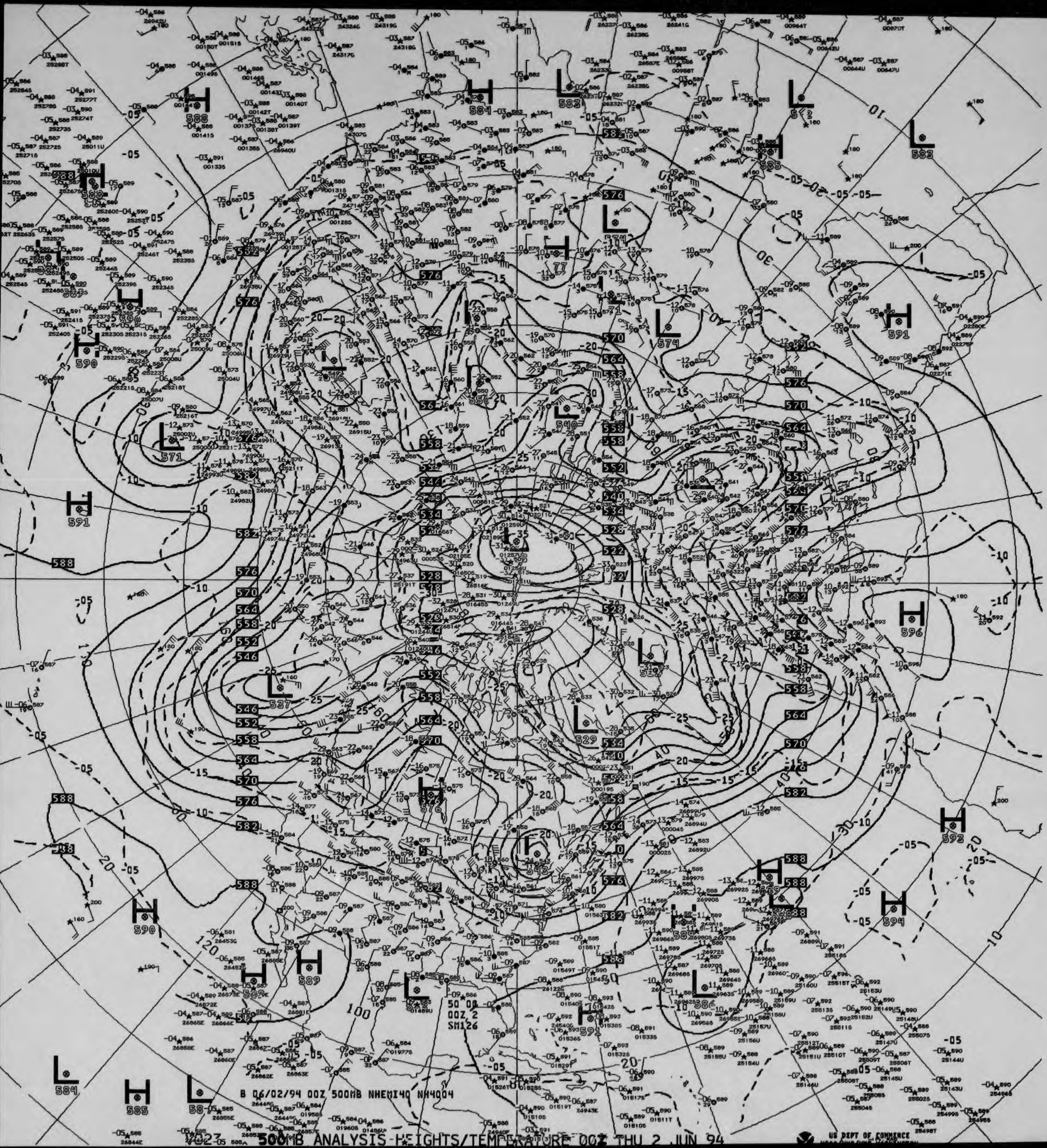
50 00
00Z 2
SM126

B 06/02/94 00Z 500MB NHEMI40 NH4004

V023 500MB ANALYSIS HEIGHTS/TEMPERATURE 00Z THU 2 JUN 94

US DEPT OF COMMERCE

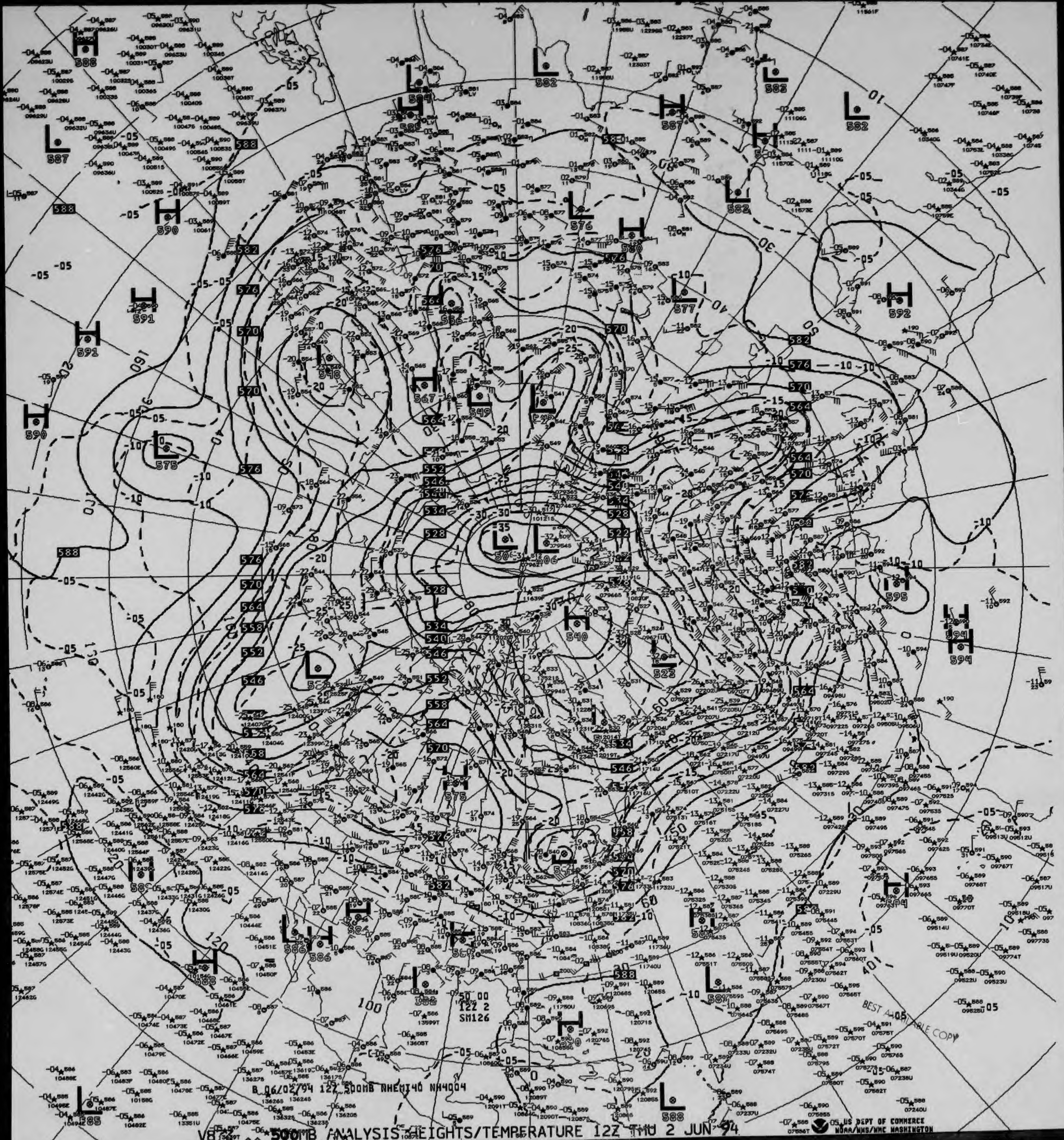
B 06/02/94 12Z 500MB NHEMI40 NH4004
50 00
12Z 2
SM126
US DEPT OF COMMERCE
NOAA/NWS/NMC WASHINGTON
BEST AVAILABLE COPY

V8 500MB ANALYSIS HEIGHTS/TEMPERATURE 12Z THU 2 JUN 94

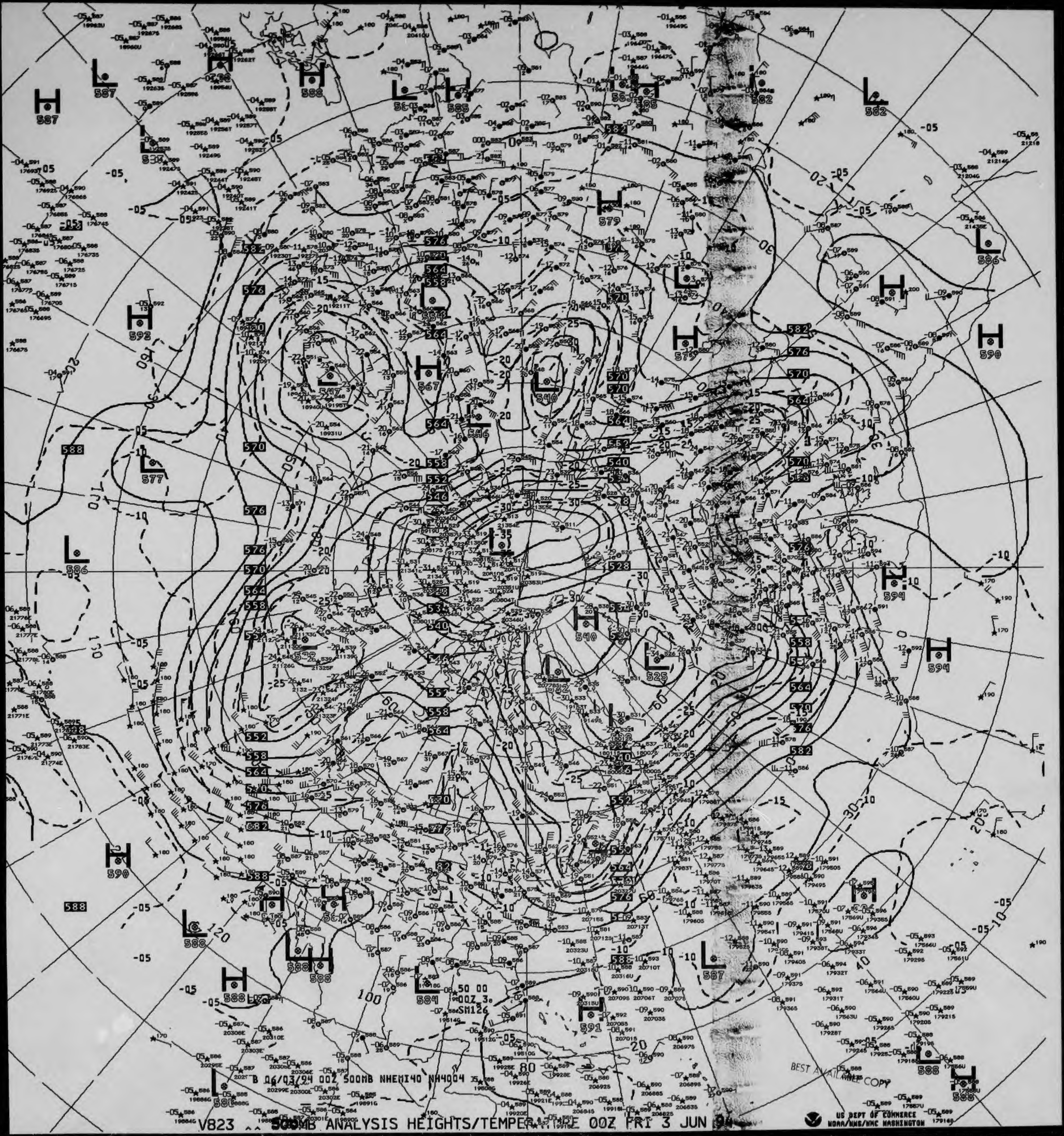

B 06/03/94 00Z 500MB NHEMI40 NA4004
BEST AVAILABLE COPY

V823 .. 500MB ANALYSIS HEIGHTS/TEMPERATURE 00Z FRI 3 JUN 94

US DEPT OF COMMERCE
NOAA/NWS/NMC WASHINGTON

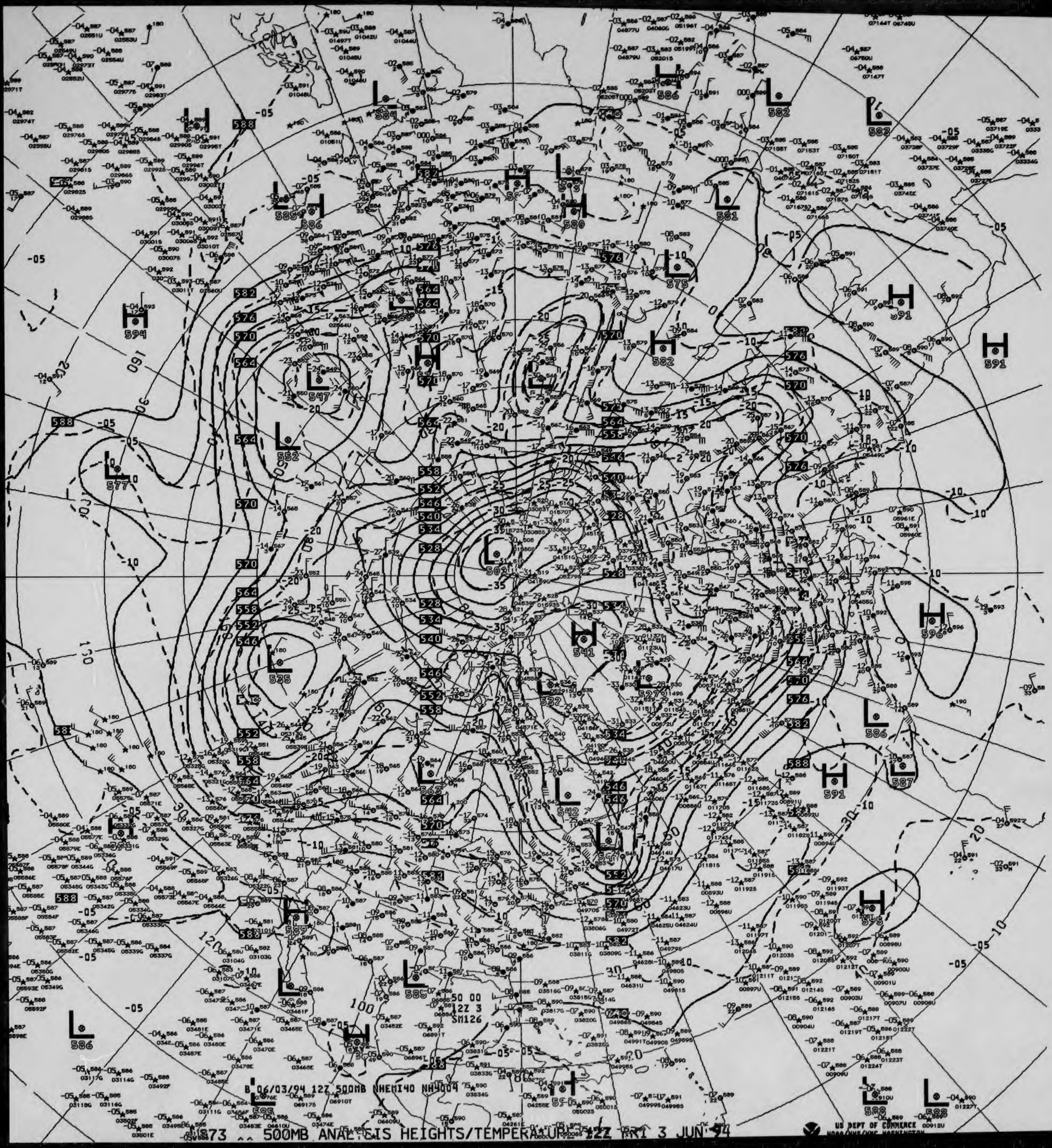B 06/03/94 12Z 500MB NHEMI40 NH4004
50 00
12Z 3
SM126
1873 ^^ 500MB ANALYSIS HEIGHTS/TEMPERATURE 12Z FRI 3 JUN 94
US DEPT OF COMMERCE
NOAA/NWS/NMC WASHINGTON

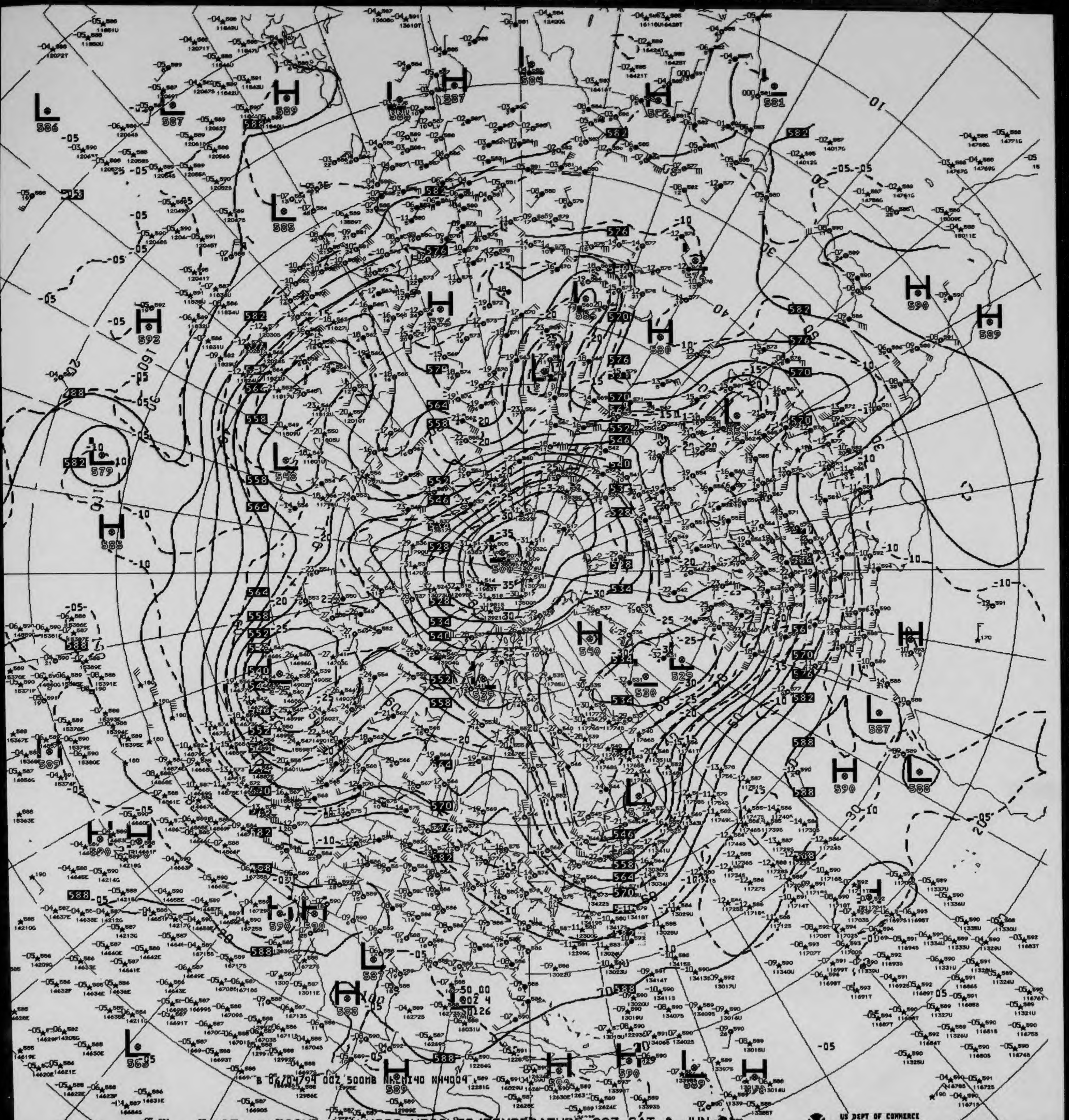
B 06/04/94 00Z 500MB NHMI40 NH4004

500MB ANALYSIS HEIGHTS/TEMPERATURE 00Z SAT 4 JUN 94

US DEPT OF COMMERCE
NOAA/NWS/NMC WASHINGTON

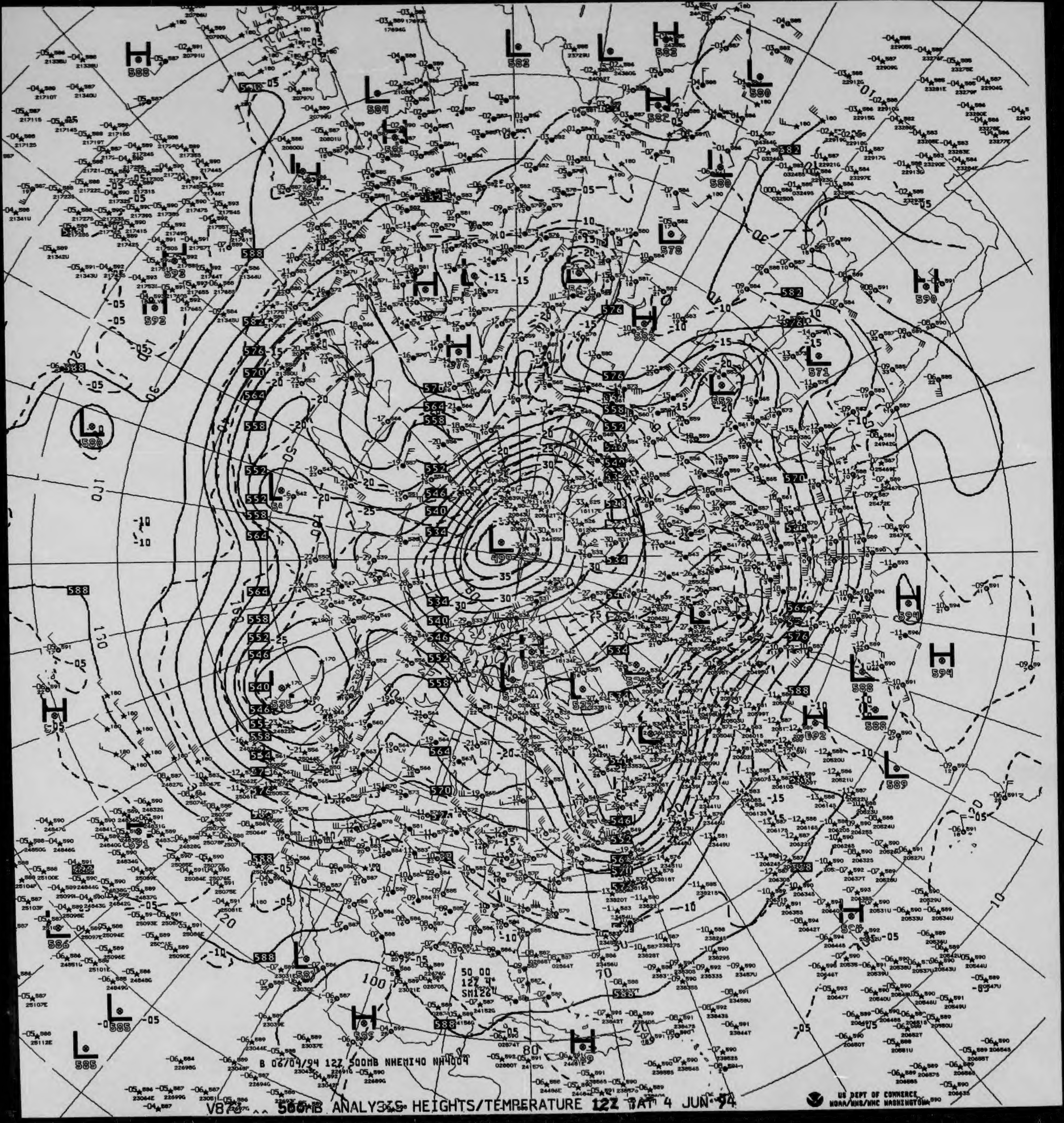
B 06/04/94 12Z 500MB NHEMI40 NH4004
US DEPT OF COMMERCE
NOAA/NWS/NMC WASHINGTON

V878 ^^ 500MB ANALYSIS HEIGHTS/TEMPERATURE 12Z SAT 4 JUN 94

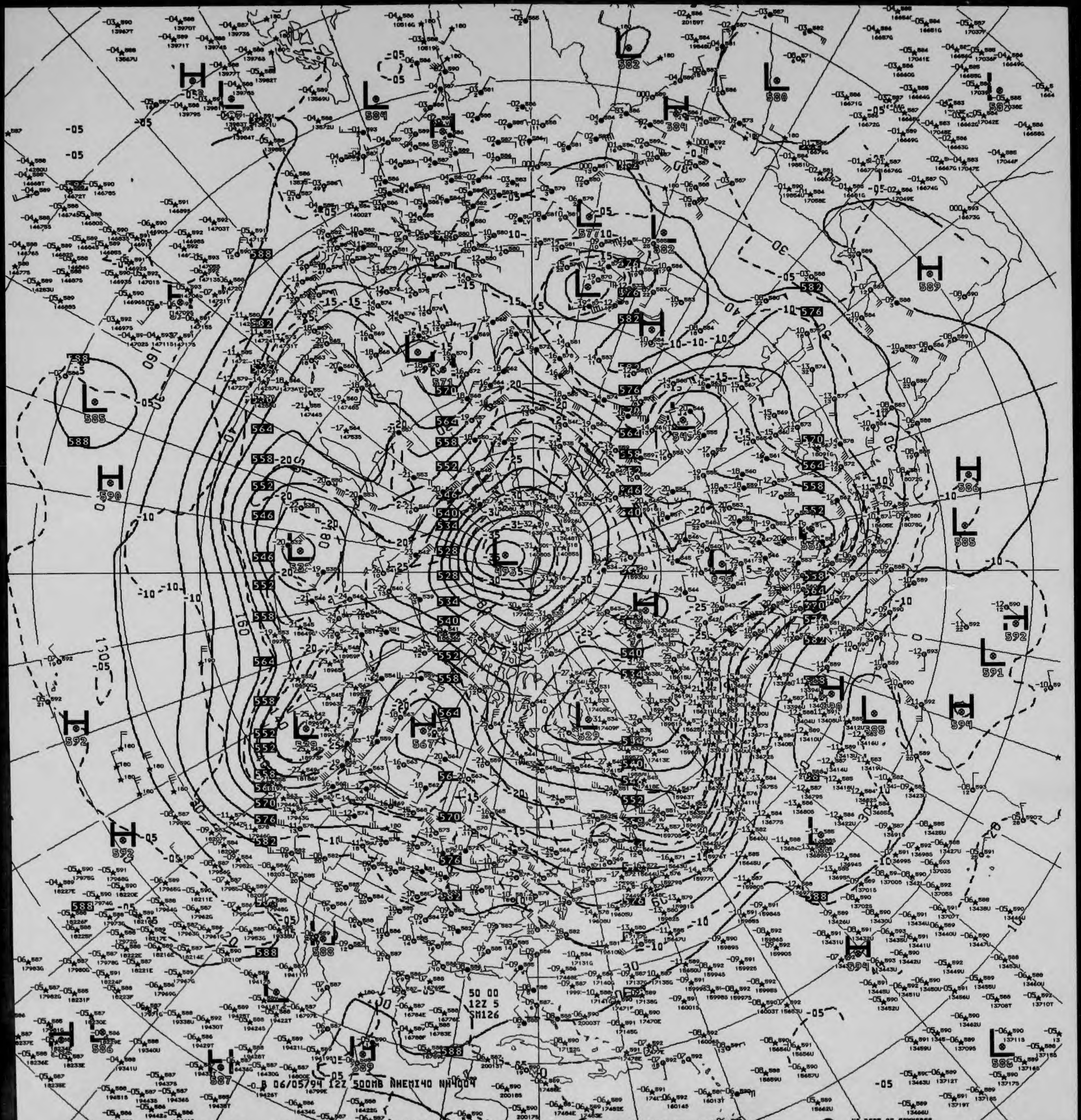
50 00
12Z 5
SM126
B 06/05794 12Z 500MB NHEMI40 NH4004
H
L
582
584
587
580
589
577
576
570
564
558
552
546
540
534
528
493
585
588
590
592
591
586
594
567
529
547
-05
-10
-15
-20
-25
-30
US DEPT OF COMMERCE
NOAA/NWS/NMC WASHINGTON

V873 500MB ANALYSIS HEIGHTS/TEMPERATURE 12Z SUN 5 JUN 94

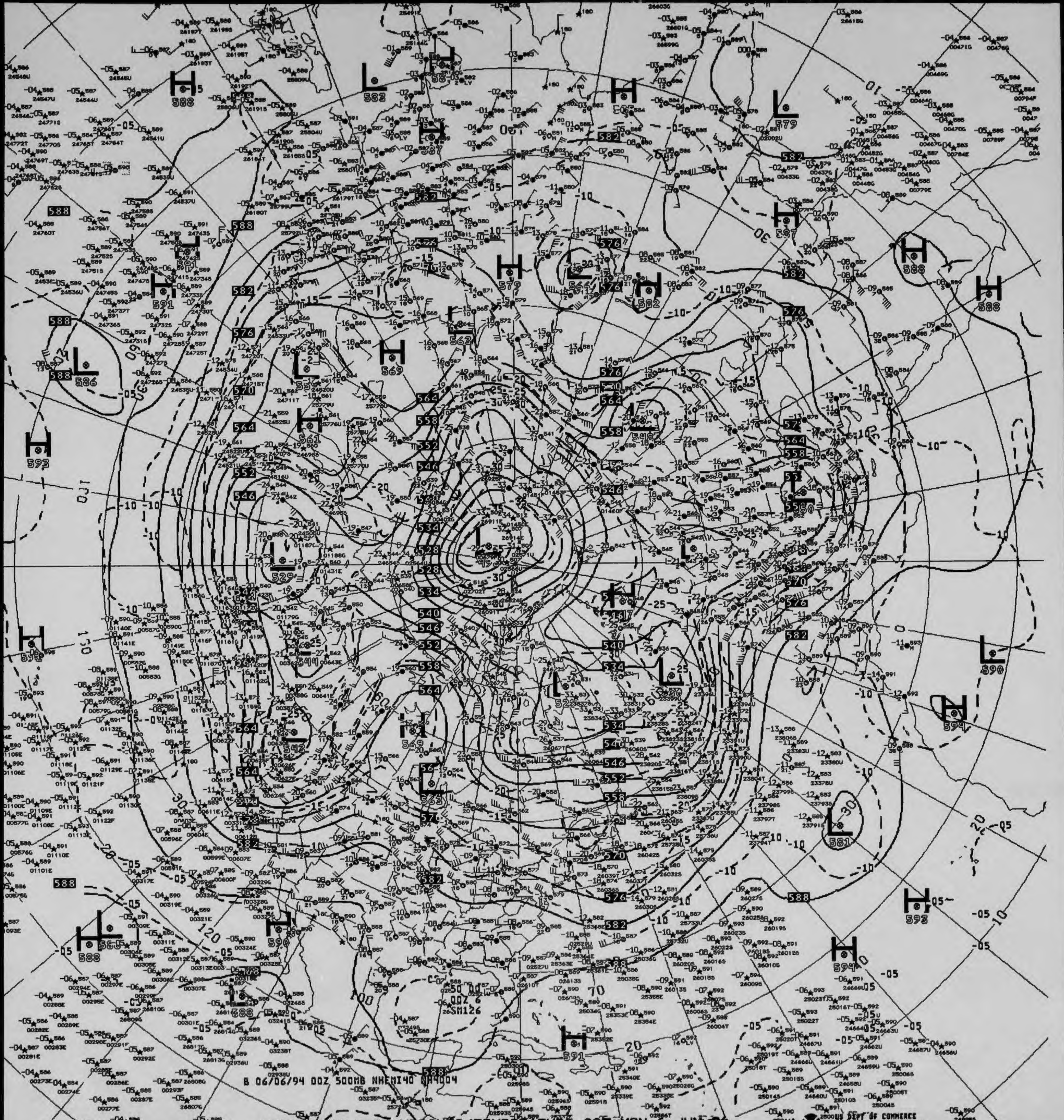
B 06/06/94 00Z 500MB NHEMI40 NA4004
00Z 6
SM126

500MB ANALYSIS HEIGHTS/TEMPERATURE 00Z MON 6 JUN 94

US DEPT OF COMMERCE
NOAA/NWS/NMC WASHINGTON



B 06/06/94 12Z 500MB NHEMI40 NH4004

V873 500MB ANALYSIS HEIGHTS/TEMPERATURE 12Z MON 6 JUN 94

US DEPT OF COMMERCE
NOAA/NWS/NMC WASHINGTON


B 06/07/94 00Z 500MB NHEMI40 NH4004
500 00Z 7 SM126

V820 500MB ANALYSIS HEIGHTS/TEMPERATURE 00Z TUE 7 JUN 94

US DEPT OF COMMERCE
NOAA/NWS/NMC WASHINGTON

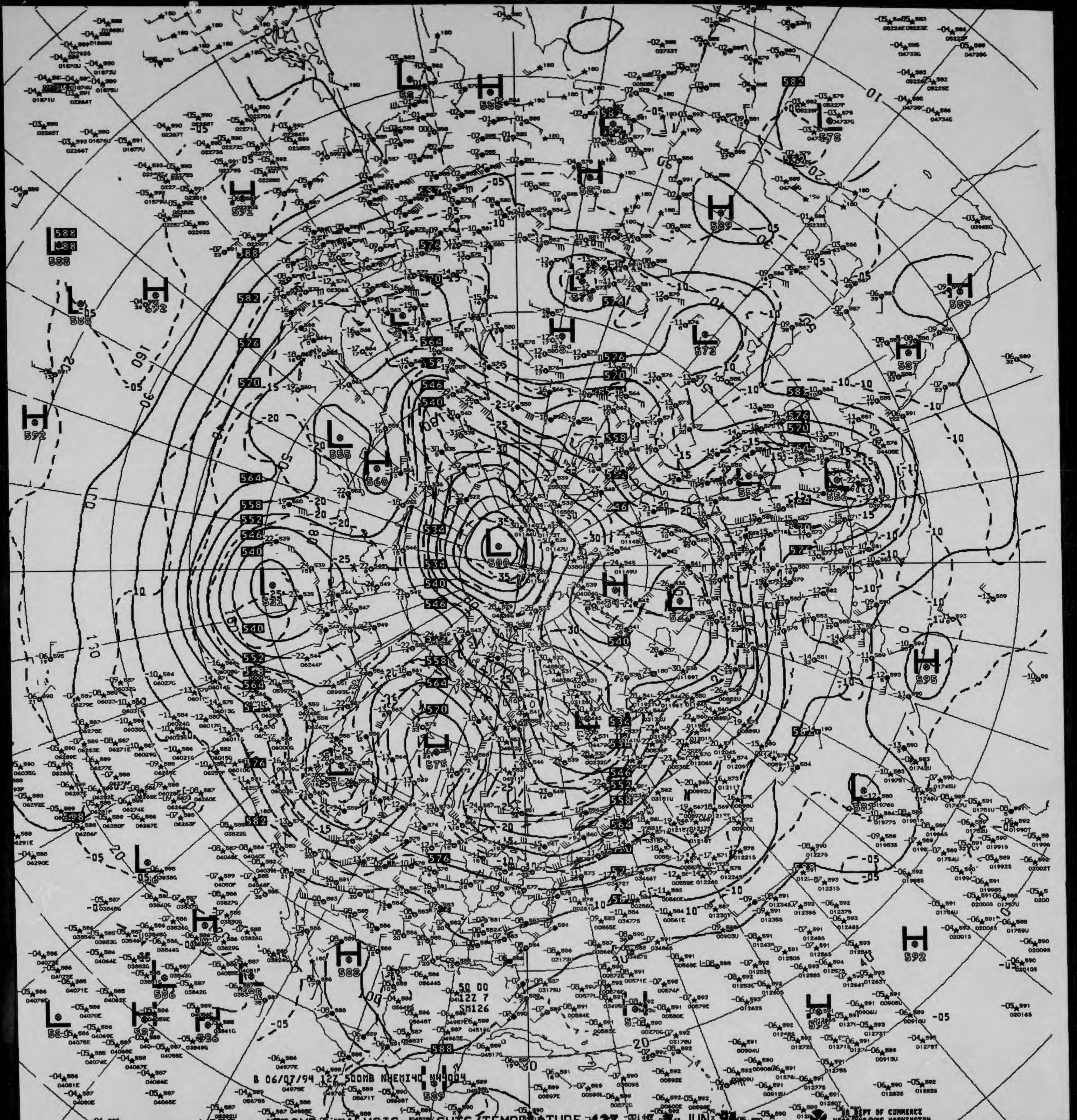
B 06/07/94 12Z 500MB NHEMI40 N49004
50 00
12Z 7
SM126
US DEPT OF COMMERCE
NOAA/NWS/NMC WASHINGTON

V873 500MB ANALYSIS HEIGHTS/TEMPERATURE 12Z TUE 7 JUN 94

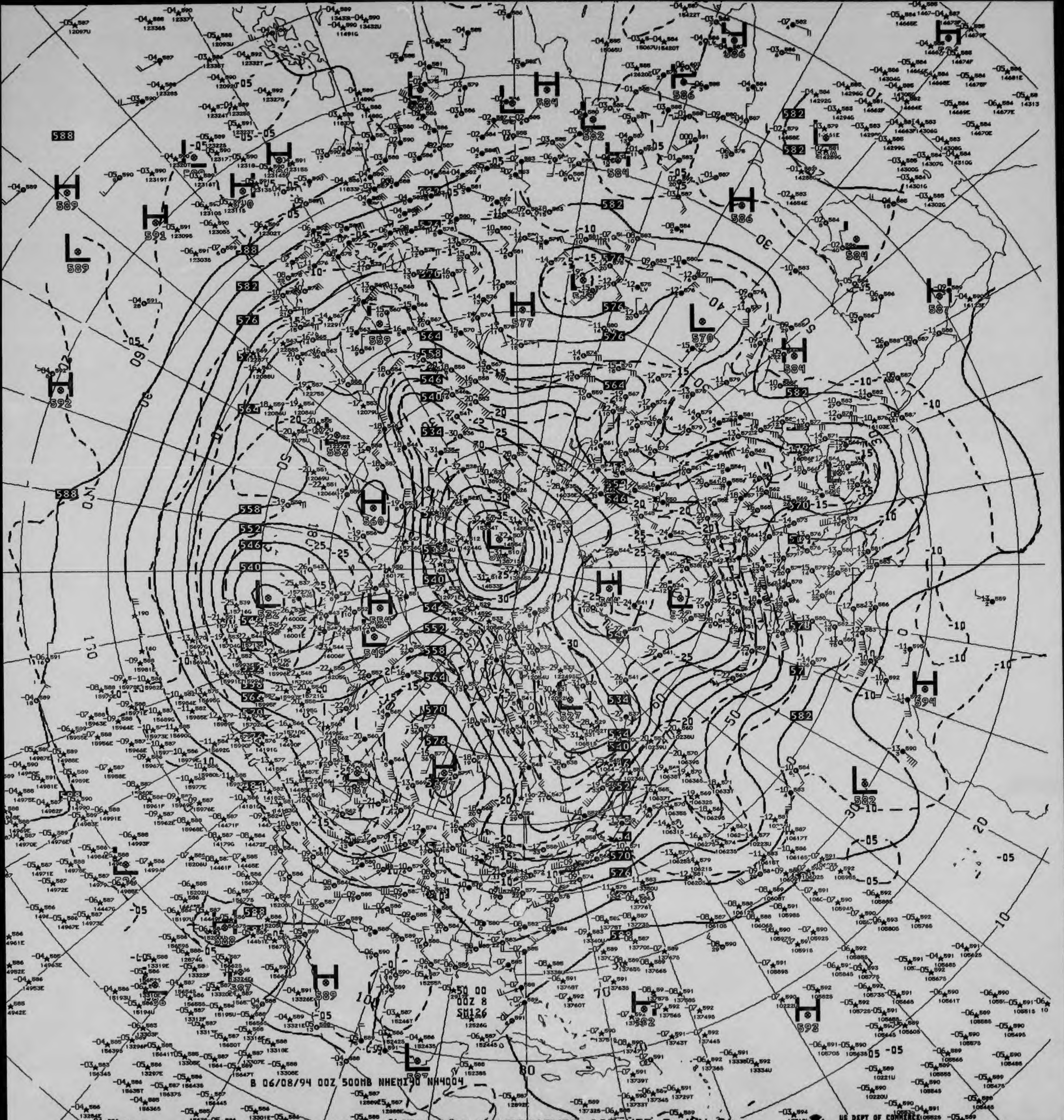
B 06/08/94 00Z 500MB NHEMI90 NH4004
500 00
00Z 8
SM126

V82 500MB ANALYSIS HEIGHTS/TEMPERATURE 00Z WED 8 JUN 94

US DEPT OF COMMERCE
NOAA/NWS/NMC WASHINGTON

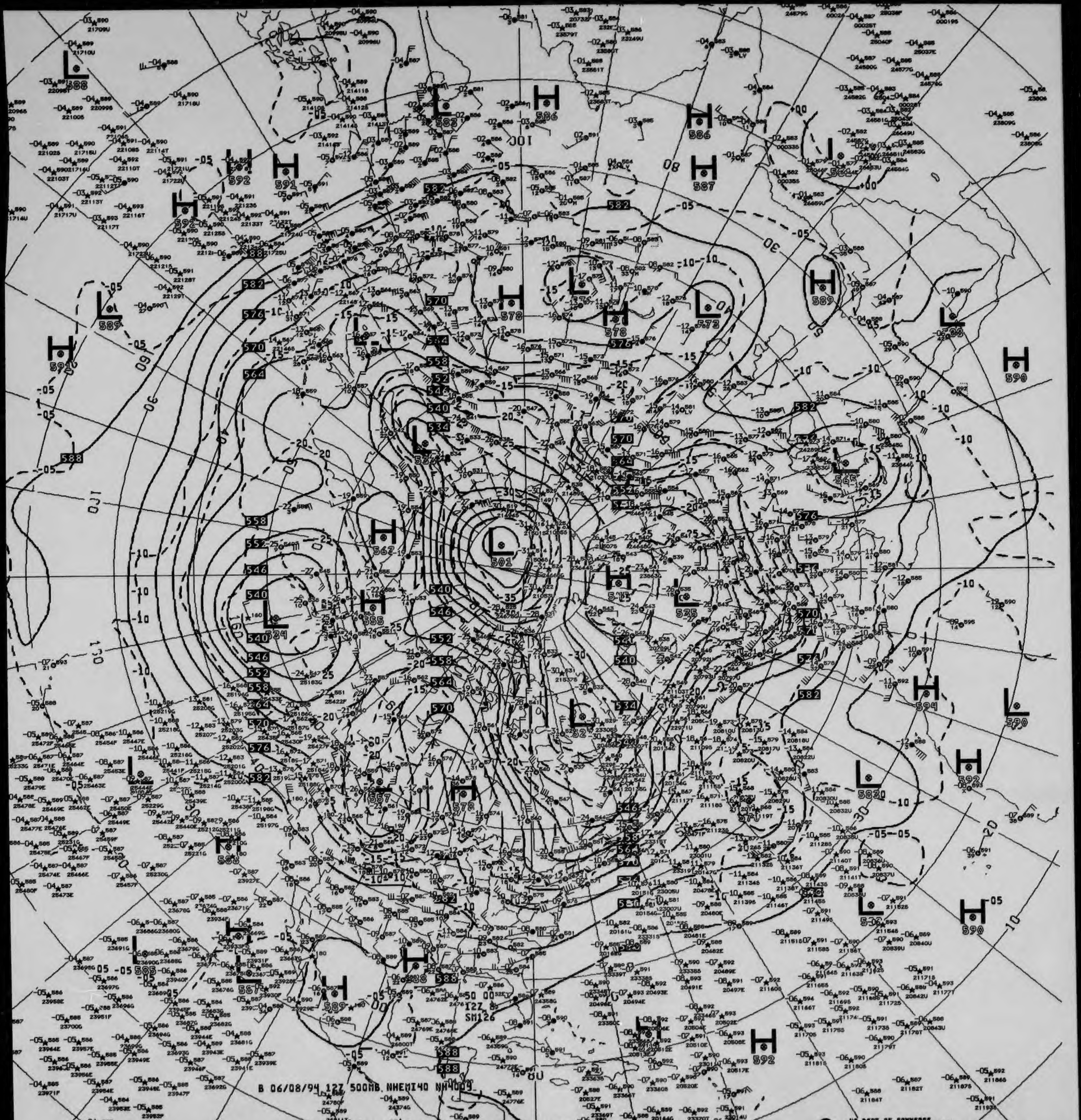
B 06/08/94 12Z 500MB NHEMI40 NH4009
12Z
SM126
US DEPT OF COMMERCE
NOAA/NWS/NMC WASHINGTON

V873 ^^ 500MB ANALYSIS HEIGHTS/TEMPERATURE 12Z WED 8 JUN 94


50.00
00Z 9
SM126
B 06/09/94 00Z 500MB NHEMI40 NA004
US DEPT OF COMMERCE
NOAA/NWS/NMC WASHINGTON

V820 500MB ANALYSIS HEIGHTS/TEMPERATURE 00Z THU 9 JUN 94

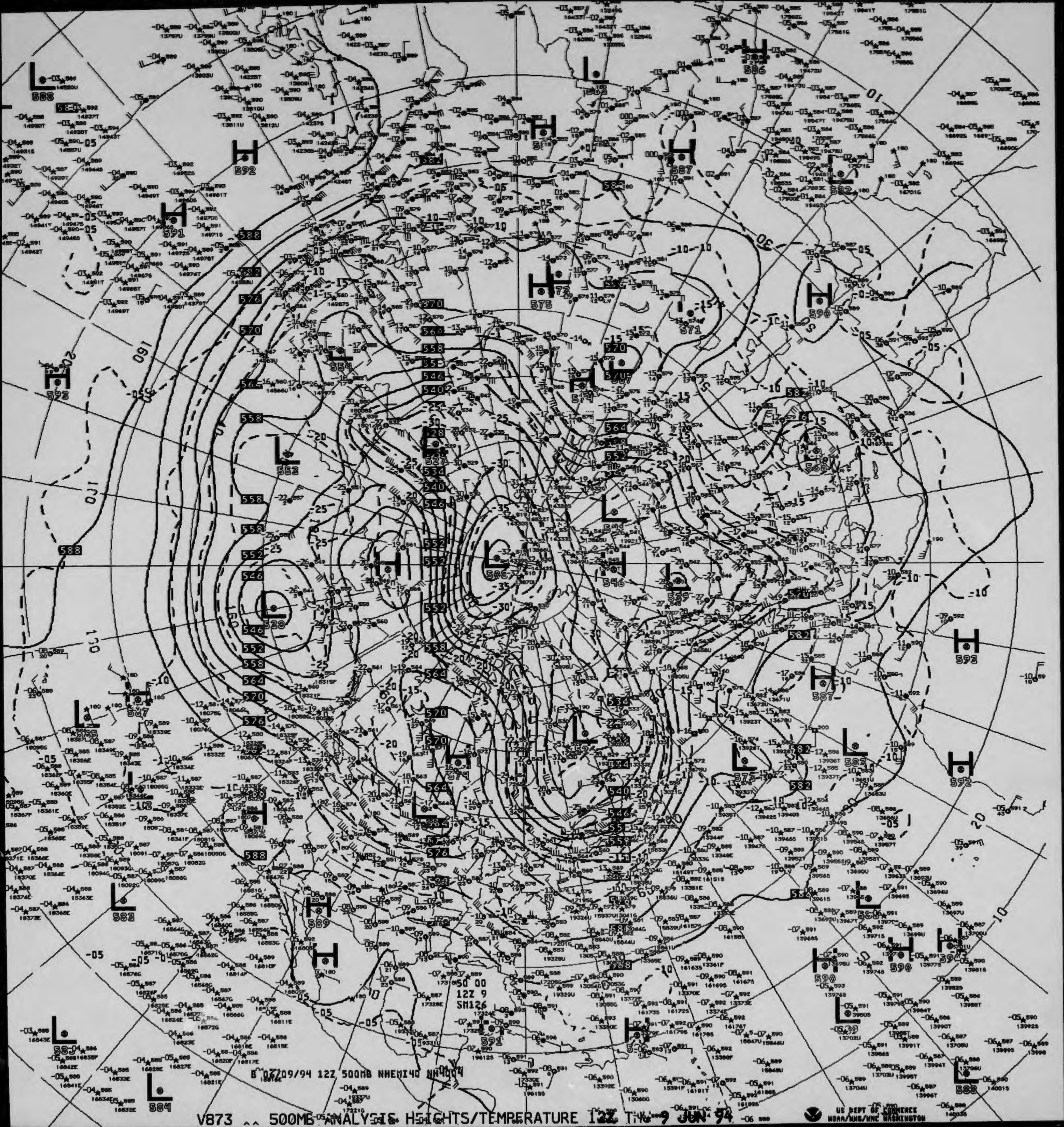
B 06/09/94 12Z 500MB NHEMI40 NH4004
50 00
12Z 9
SM126

V873 ^^ 500MB ANALYSIS HEIGHTS/TEMPERATURE 12Z THU 9 JUN 94

US DEPT OF COMMERCE
NOAA/NWS/NMC WASHINGTON

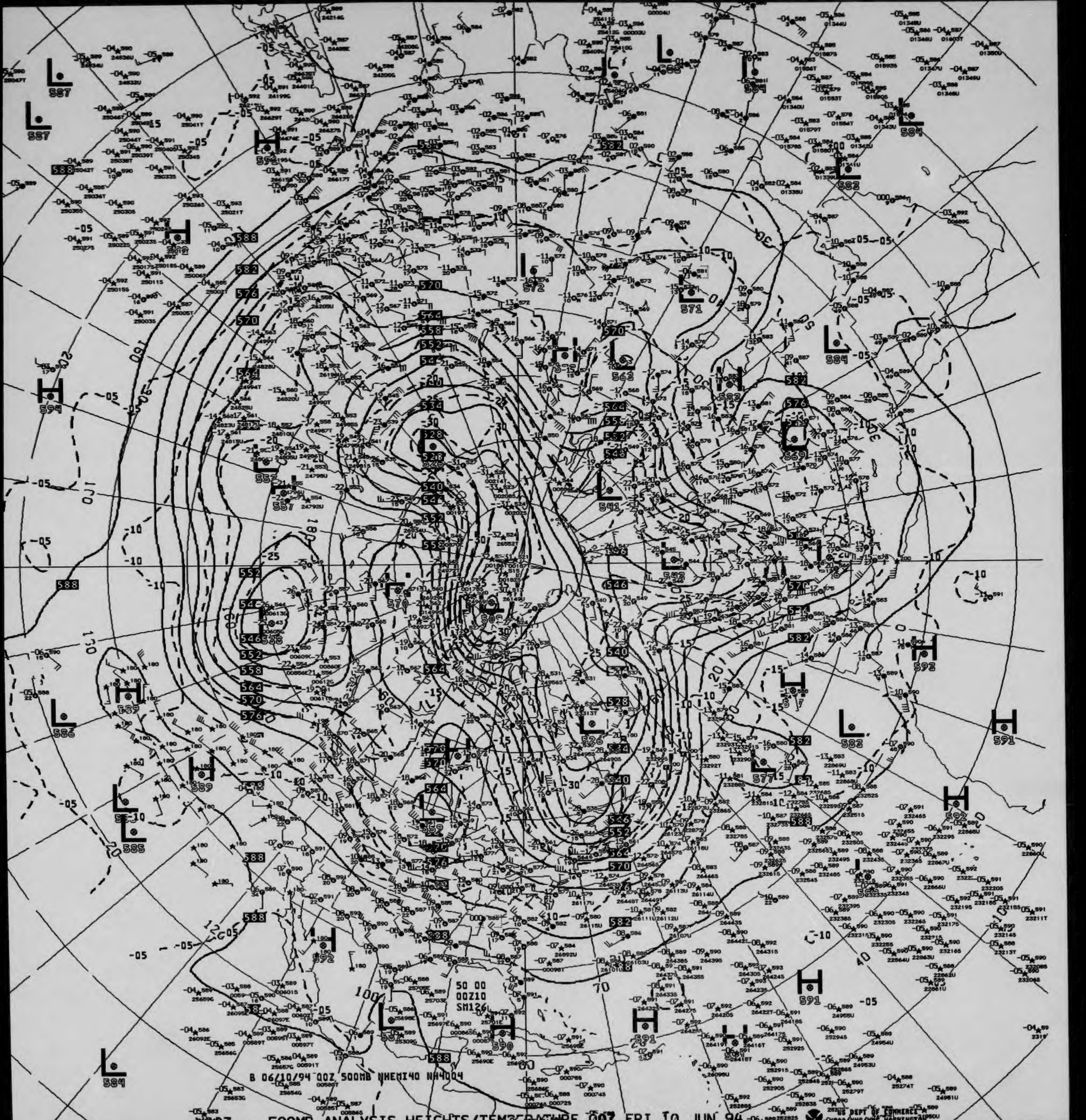
B 06/10/94 00Z 500MB NHEMI40 NH4004
50 00
00Z10
SM126

V023 ^^ 500MB ANALYSIS HEIGHTS/TEMPERATURE 00Z FRI 10 JUN 94

US DEPT OF COMMERCE
NOAA/NWS/NMC WASHINGTON

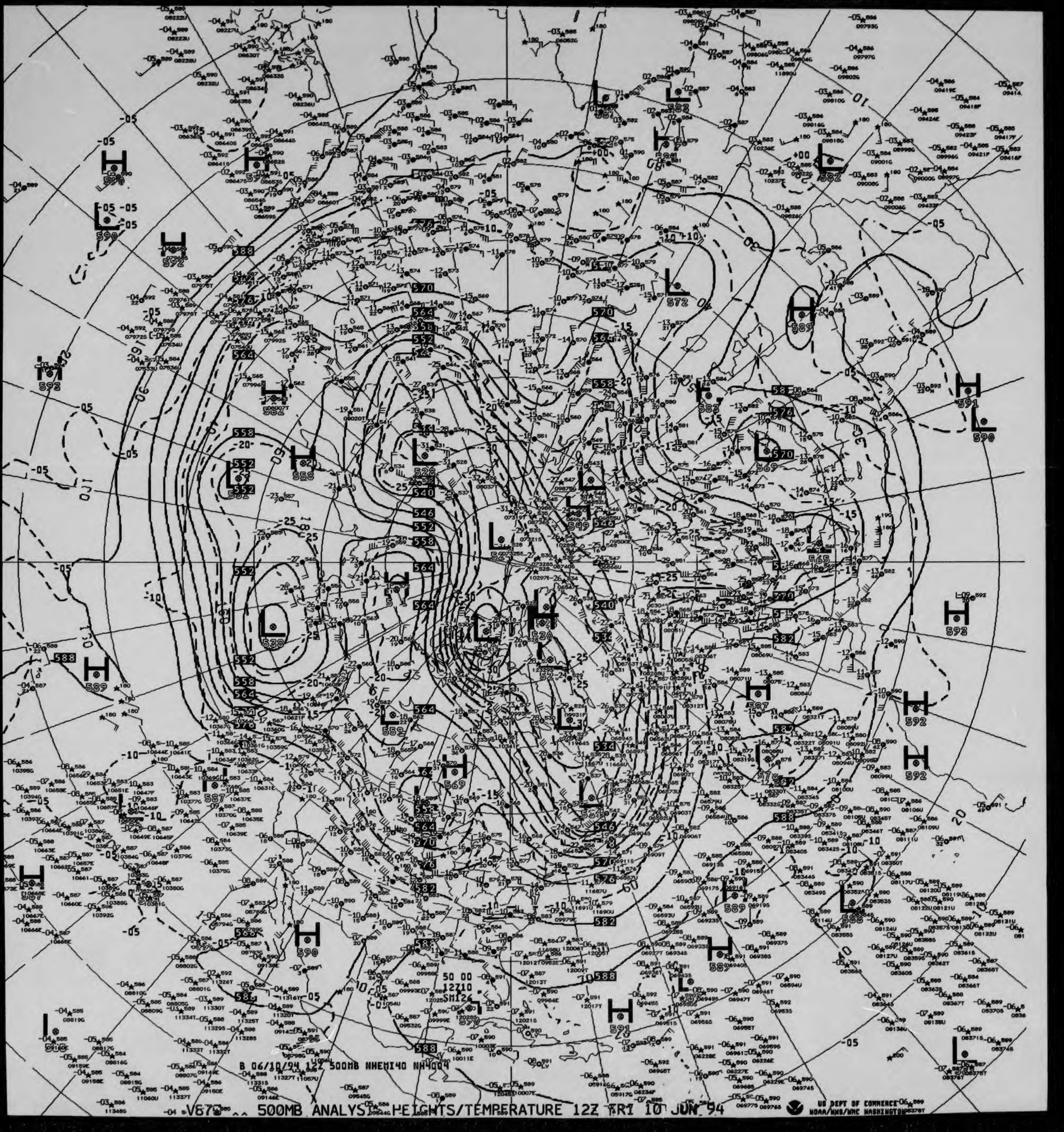

B 06/10/94 12Z 500MB NHEMI40 NH4004

V67? 500MB ANALYSIS HEIGHTS/TEMPERATURE 12Z FRI 10 JUN 94

US DEPT OF COMMERCE
NOAA/NWS/NMC WASHINGTON

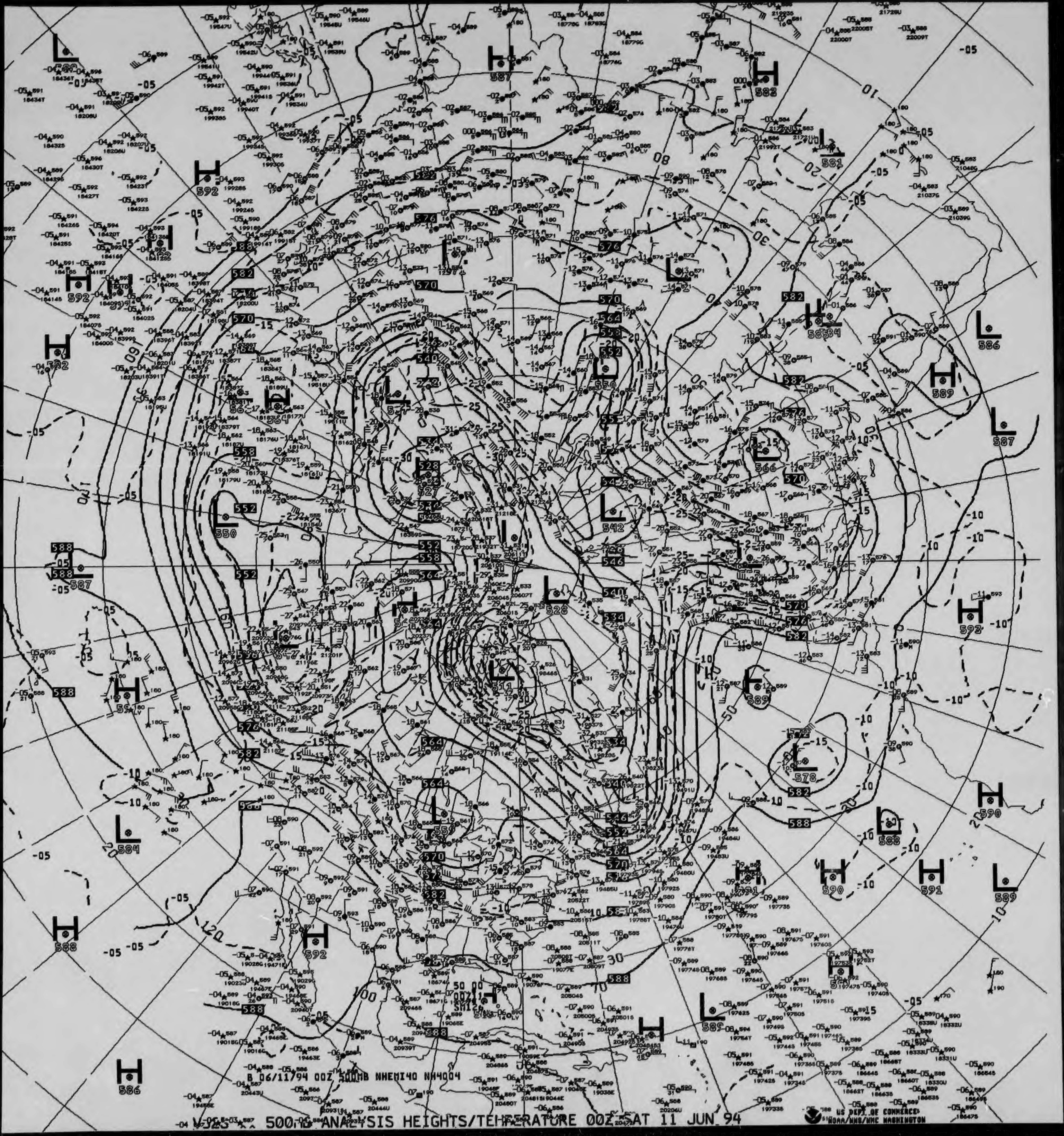

500MB ANALYSIS HEIGHTS/TEMPERATURE 00Z SAT 11 JUN 94

B 06/11/94 00Z 500MB NHEMI40 NH4004
US DEPT OF COMMERCE
NOAA/NWS/NMC WASHINGTON

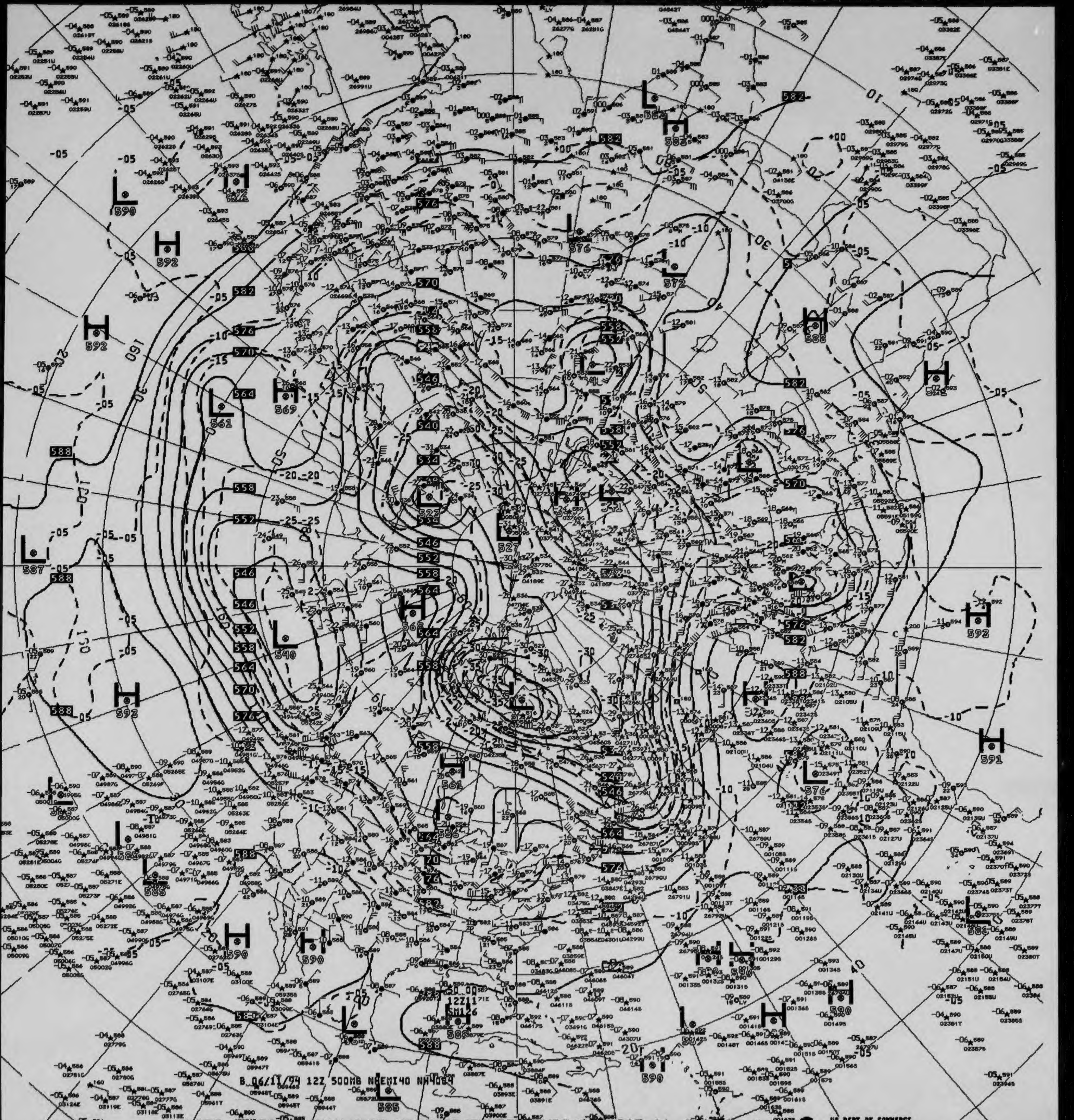
B 06/11/94 12Z 500MB NHEMI40 NH4084

V873 500MB ANALYSIS HEIGHTS/TEMPERATURE 12Z SAT 11 JUN 94

US DEPT OF COMMERCE
NOAA/NWS/NMC WASHINGTON

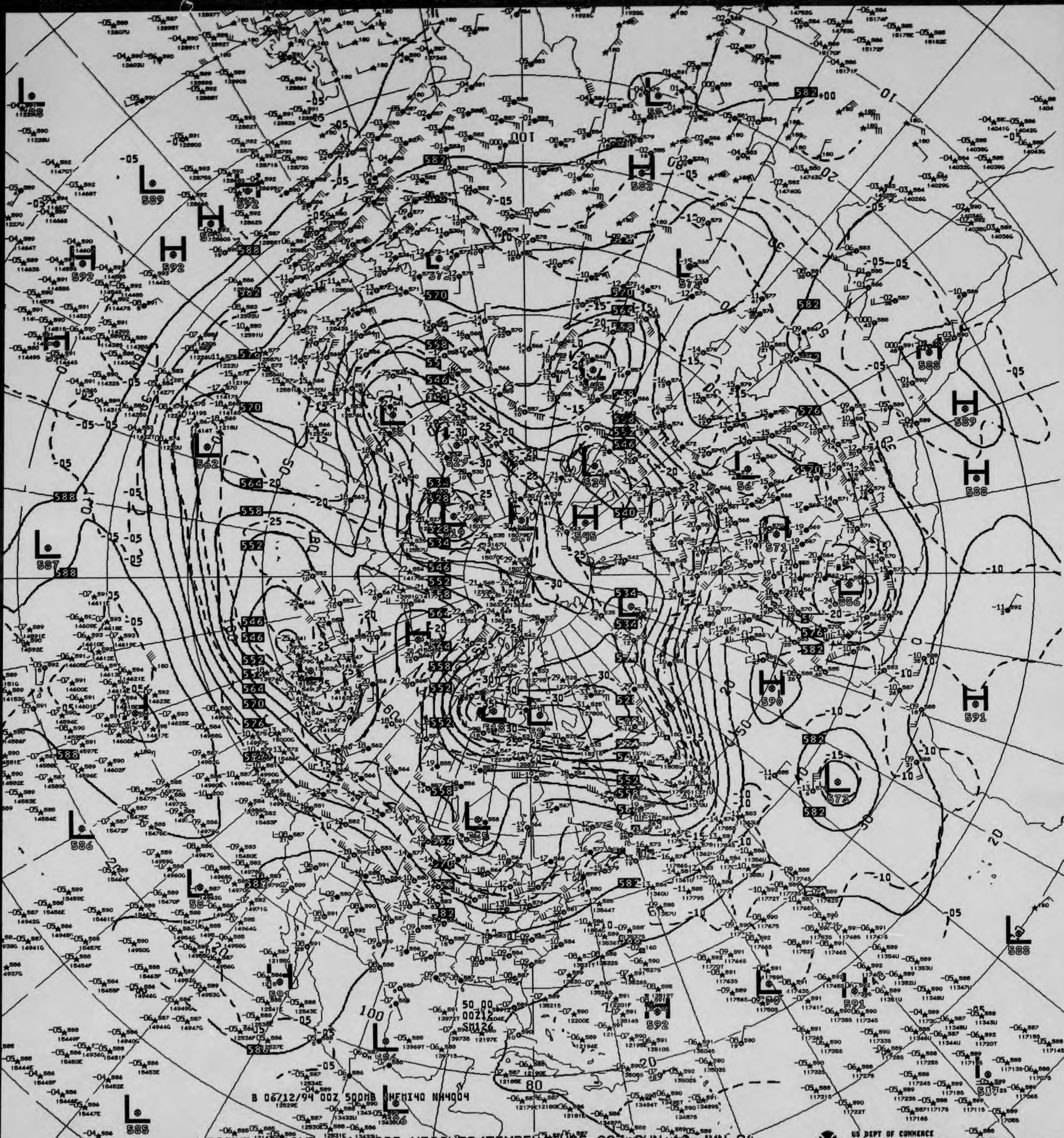

B 06/12/94 00Z 500MB NHEMI40 NH4004

V823 ^^ 500MB ANALYSIS HEIGHTS/TEMPERATURE 00Z SUN 12 JUN 94

US DEPT OF COMMERCE
NOAA/NWS/NMC WASHINGTON

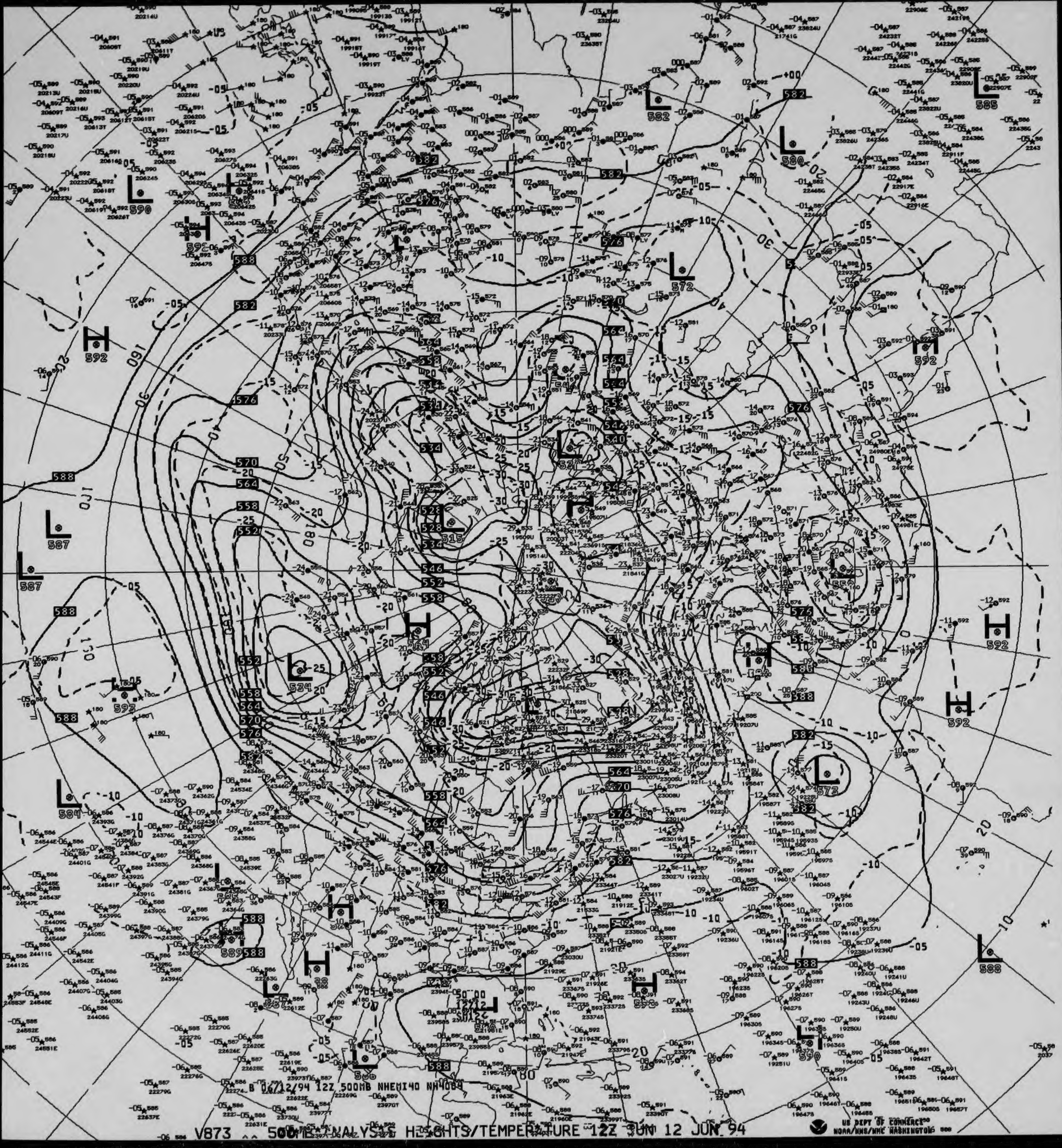
B 06/12/94 12Z 500MB NHEMI40 NH4084
US DEPT OF COMMERCE
NOAA/NWS/NMC WASHINGTON

V873 ^^ 500MB ANALYSIS HEIGHTS/TEMPERATURE 12Z SUN 12 JUN 94

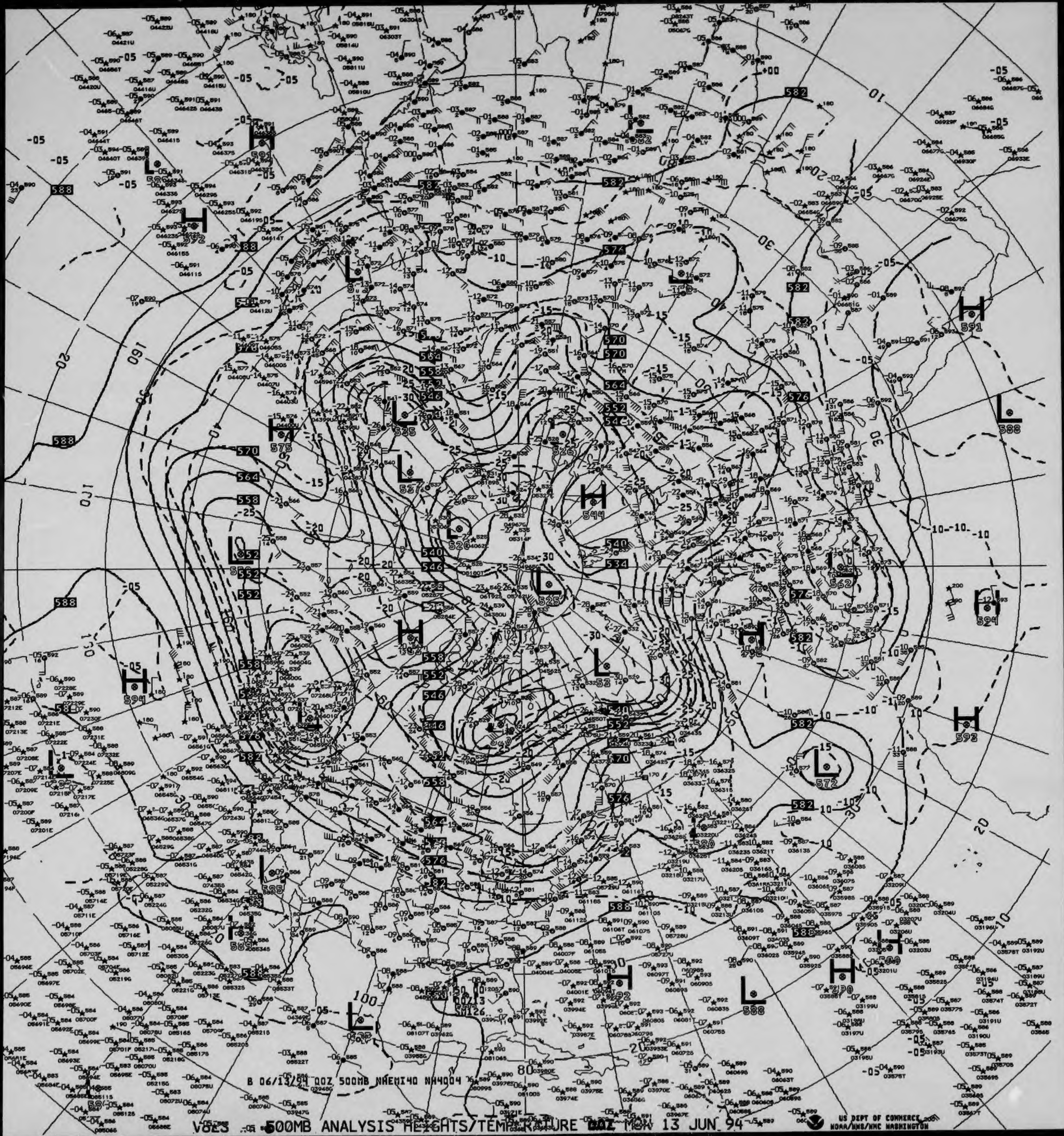

B 06/13/94 00Z 500MB NHEMI40 NH4004

V8E3 500MB ANALYSIS HEIGHTS/TEMPERATURE 00Z MON 13 JUN 94

US DEPT OF COMMERCE NOAA/NWS/NMC WASHINGTON

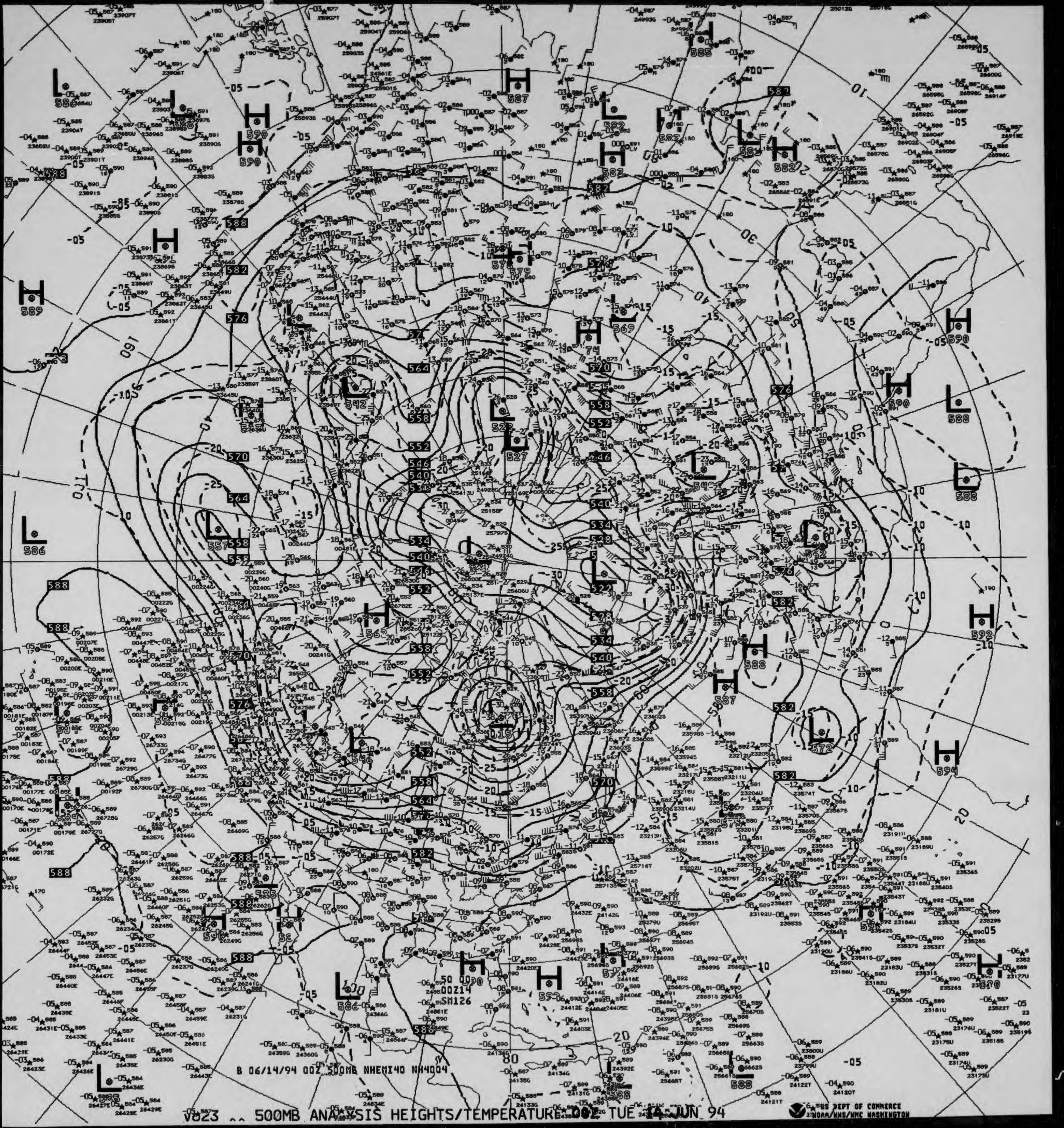
B 06/14/94 00Z 500MB NHEMI40 NH4004
00Z14
SM126

V023 ^^ 500MB ANALYSIS HEIGHTS/TEMPERATURE 00Z TUE 14 JUN 94

US DEPT OF COMMERCE
NOAA/NWS/NMC WASHINGTON

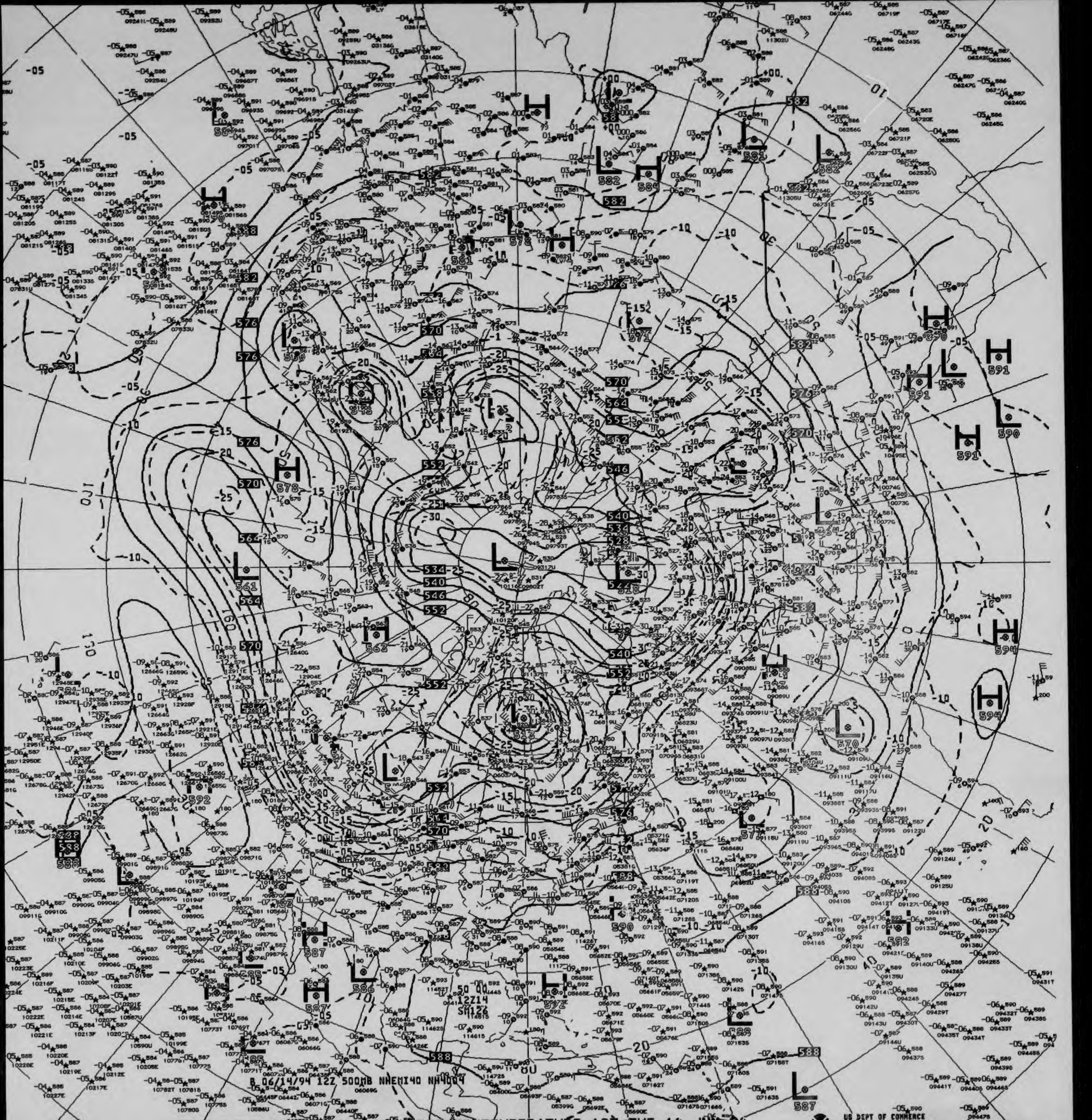
B 06/14/94 12Z 500MB NHEMI40 NH4004
12Z14
SM12Z
H
L
582
576
570
564
552
546
540
534
528
-05
-10
-15
-20
-25
-30

V878 500MB ANALYSIS HEIGHTS/TEMPERATURE 12Z TUE 14 JUN 94

US DEPT OF COMMERCE
NOAA/NWS/NMC WASHINGTON

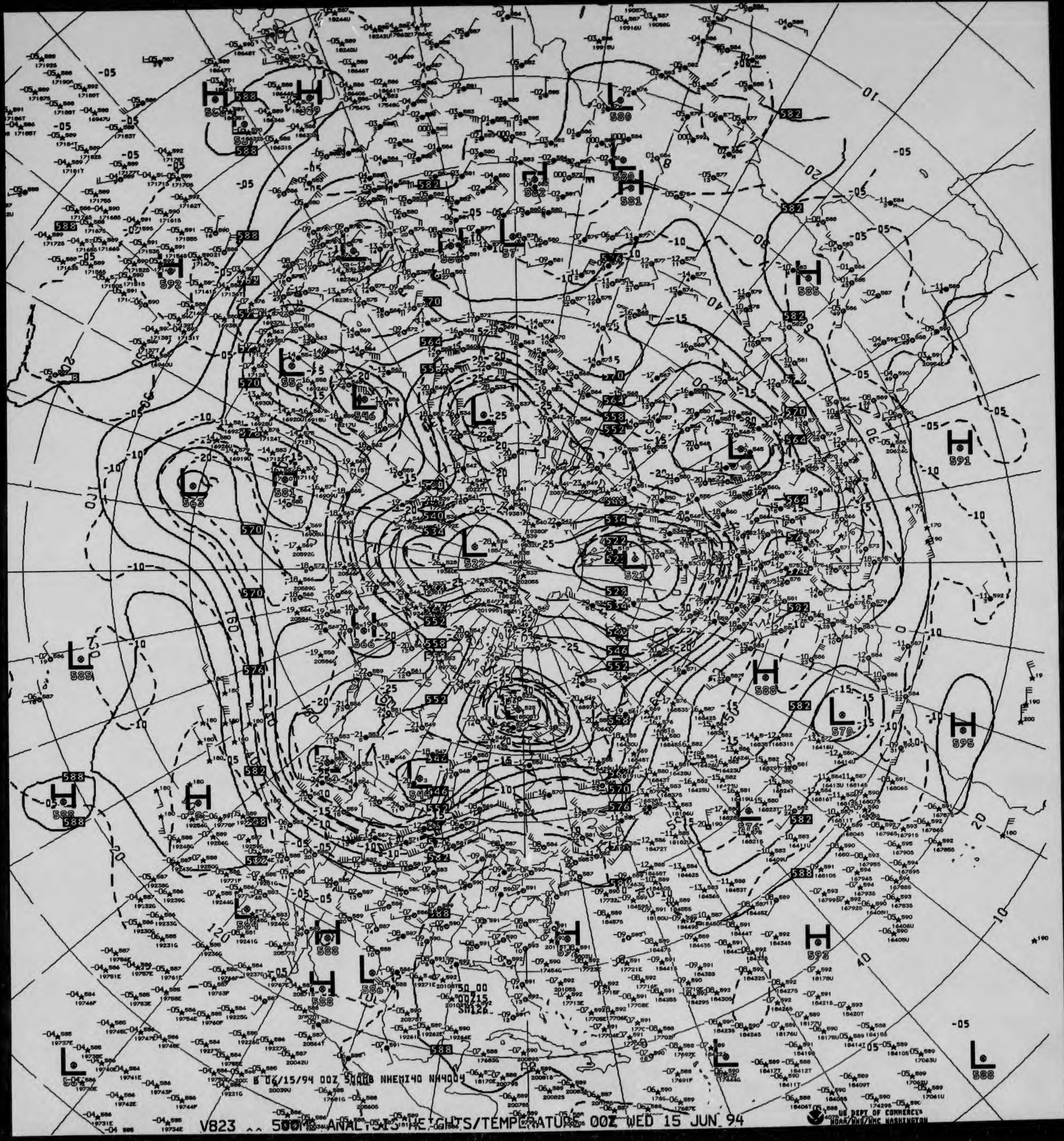
B 06/15/94 00Z 500MB NHEMI40 NH4004
50 00
00Z15
SM126
US DEPT OF COMMERCE
NOAA/NWS/NMC WASHINGTON

V823 ^^ 500MB ANALYSIS HEIGHTS/TEMPERATURE 00Z WED 15 JUN 94

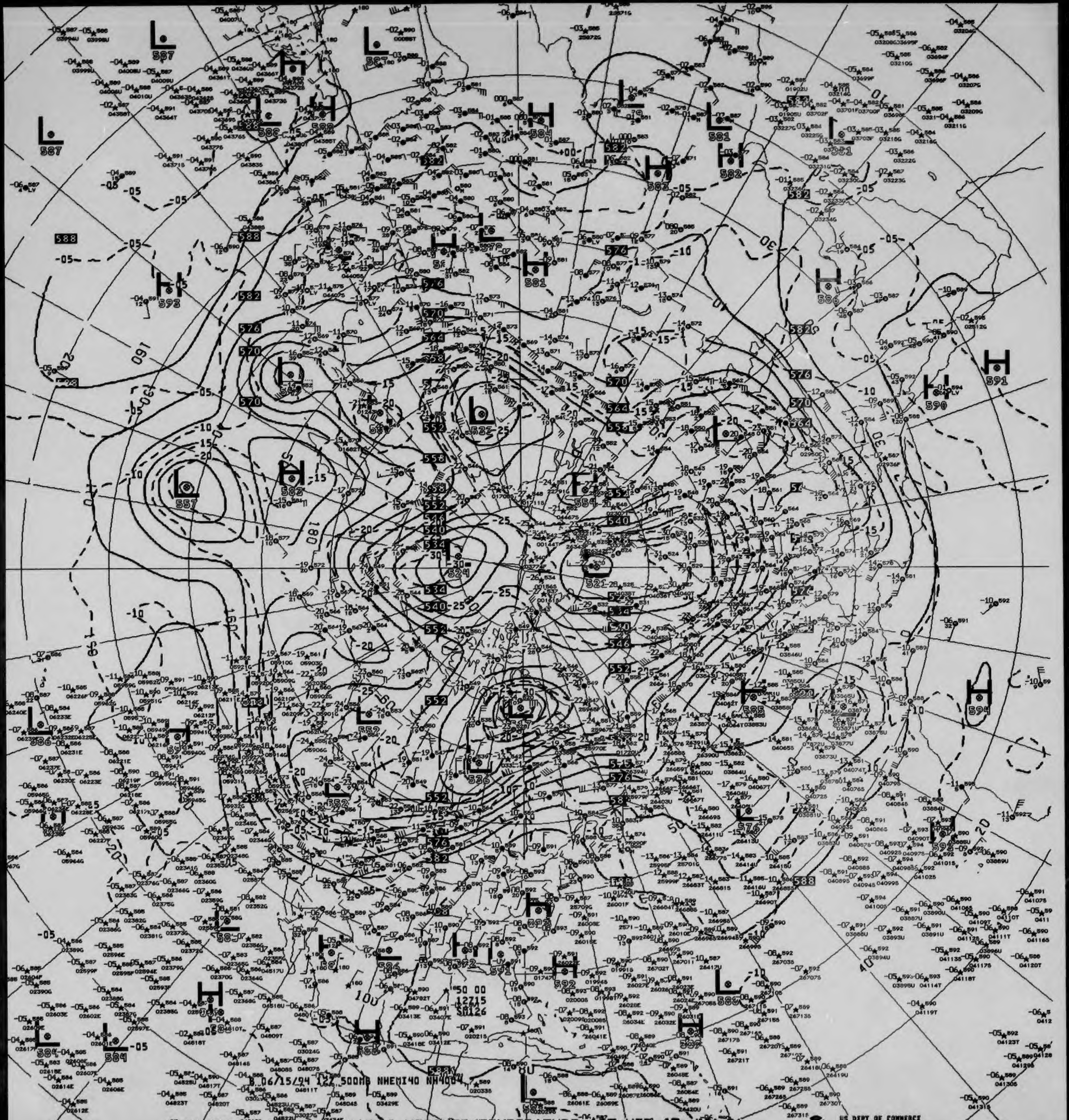

B 06/15/94 12Z 500MB NHEMI40 NH4004
50 00
12715
SM126

V973 ^^ 500MB ANAL 515 HEIGHTS/TEMPERATURE 12Z WED 15 JUN 94

US DEPT OF COMMERCE
NOAA/NWS/NMC WASHINGTON

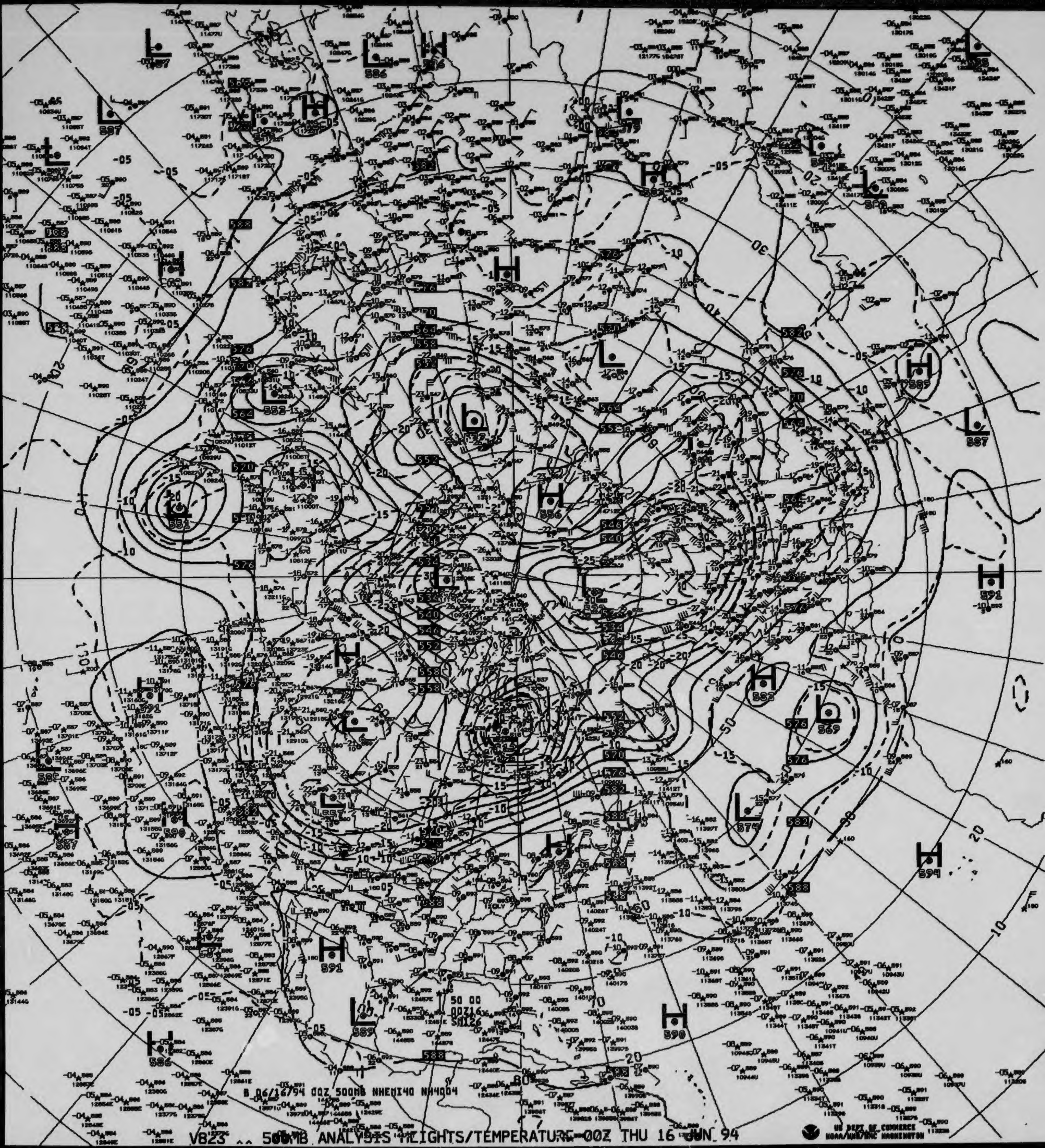

B 06/16/94 00Z 500MB NHEMI40 NH4004

V823 ^^ 500MB ANALYSIS HEIGHTS/TEMPERATURE 00Z THU 16 JUN 94

US DEPT OF COMMERCE
NOAA/NWS/NMC WASHINGTON

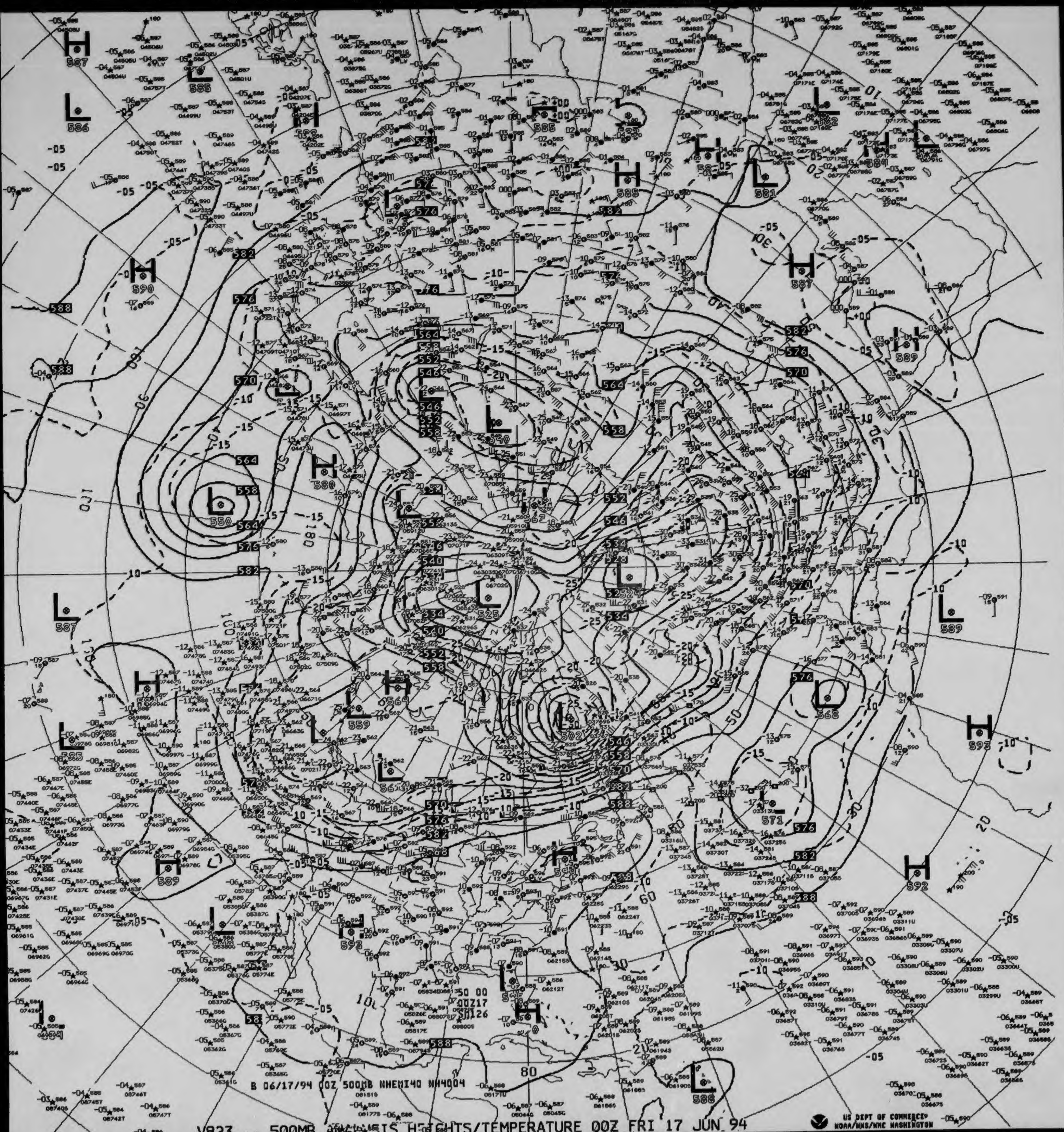
B 06/17/94 00Z 500MB NHEMI40 NH4004

V823 ^^ 500MB ANALYSIS HEIGHTS/TEMPERATURE 00Z FRI 17 JUN 94

US DEPT OF COMMERCE
NOAA/NWS/NMC WASHINGTON

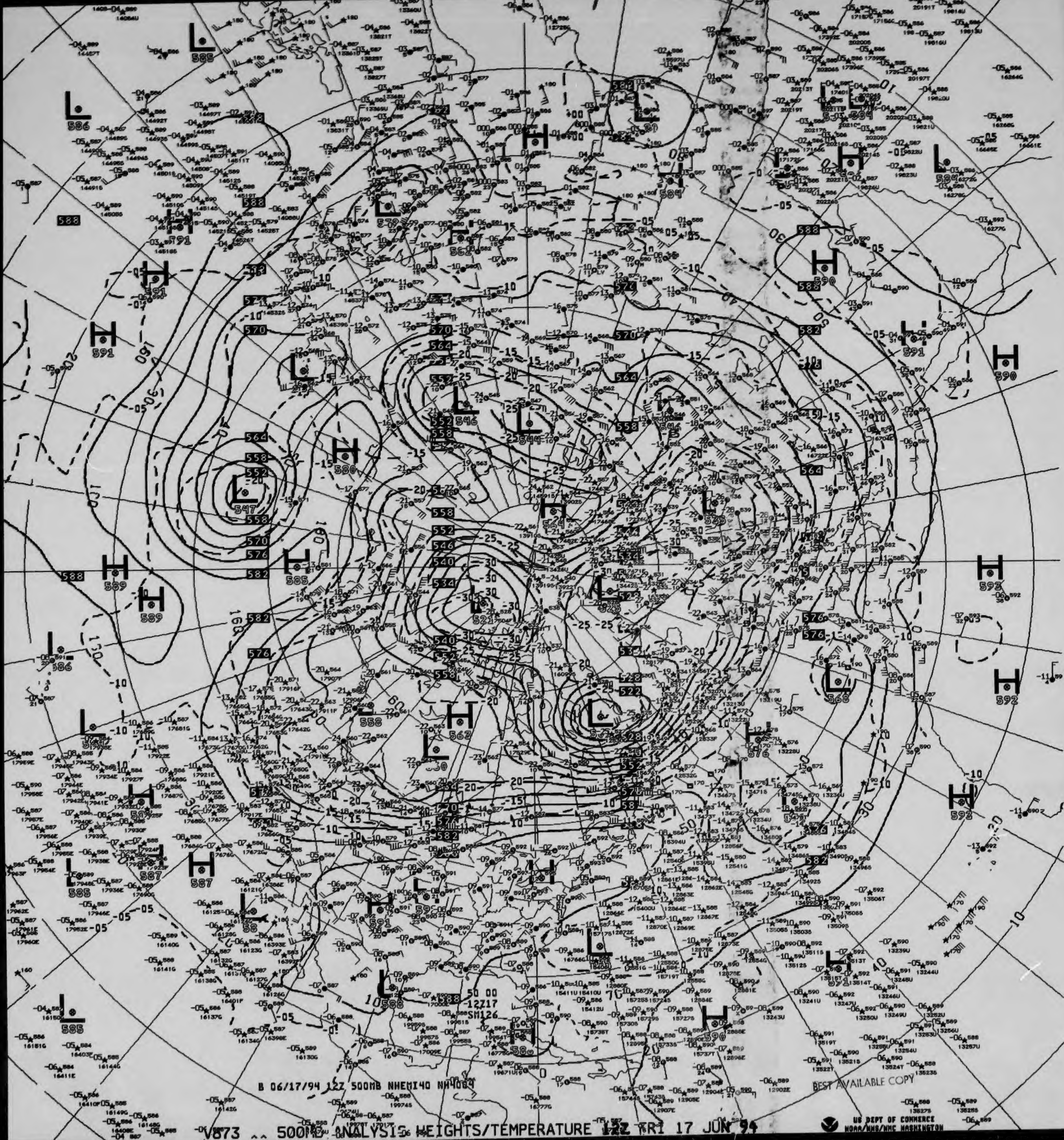

B 06/17/94 12Z 500MB NHEMI40 NH4004

BEST AVAILABLE COPY

V873 ^^ 500MB ANALYSIS HEIGHTS/TEMPERATURE 12Z FRI 17 JUN 94

US DEPT OF COMMERCE
NOAA/NWS/NMC WASHINGTON

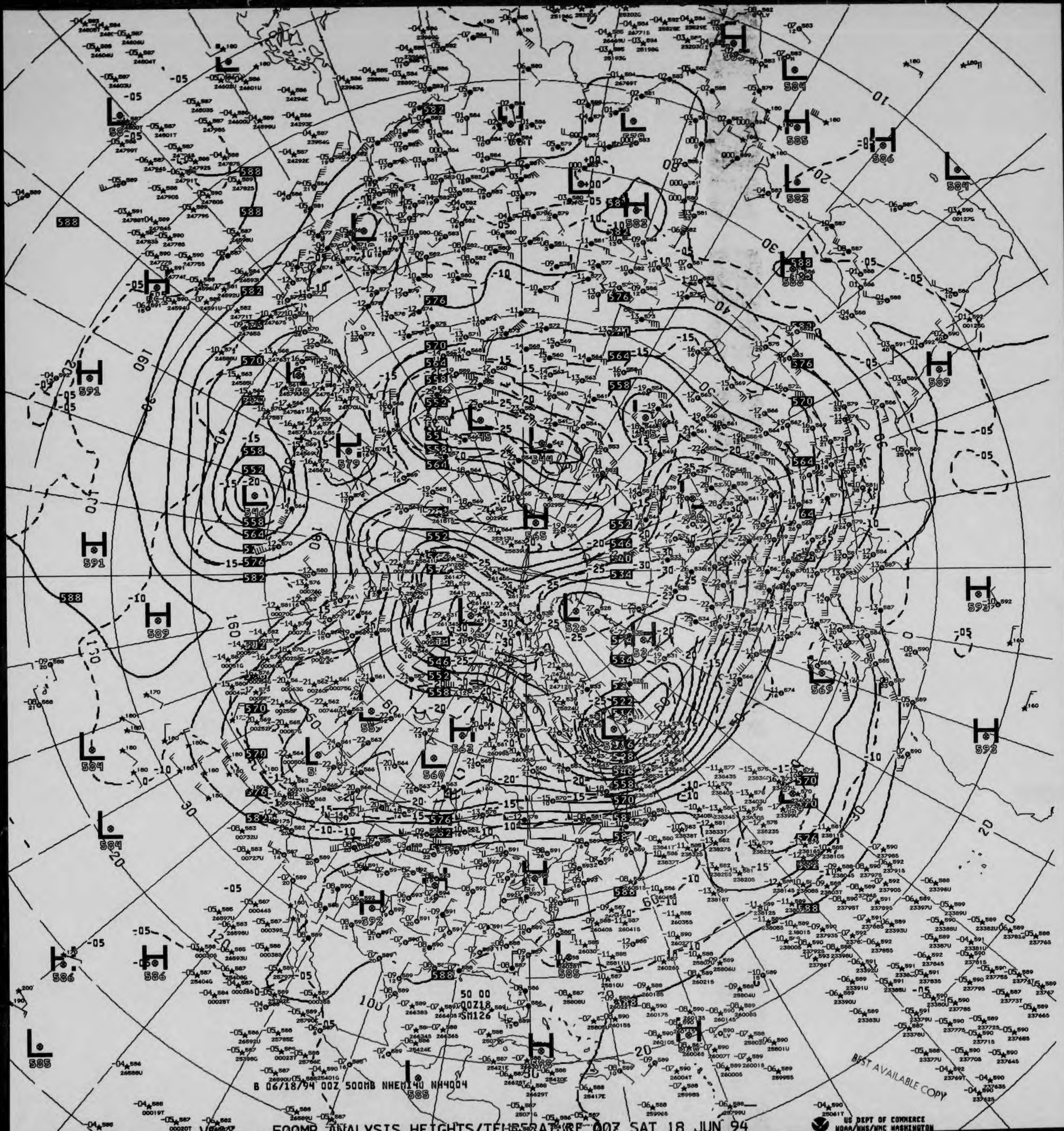
50 00
00Z18
SM126
B 06/18/94 00Z 500MB NHEMI4U NH4004
BEST AVAILABLE COPY

V823 ^^ 500MB ANALYSIS HEIGHTS/TEMPERATURE 00Z SAT 18 JUN 94

US DEPT OF COMMERCE
NOAA/NWS/NMC WASHINGTON

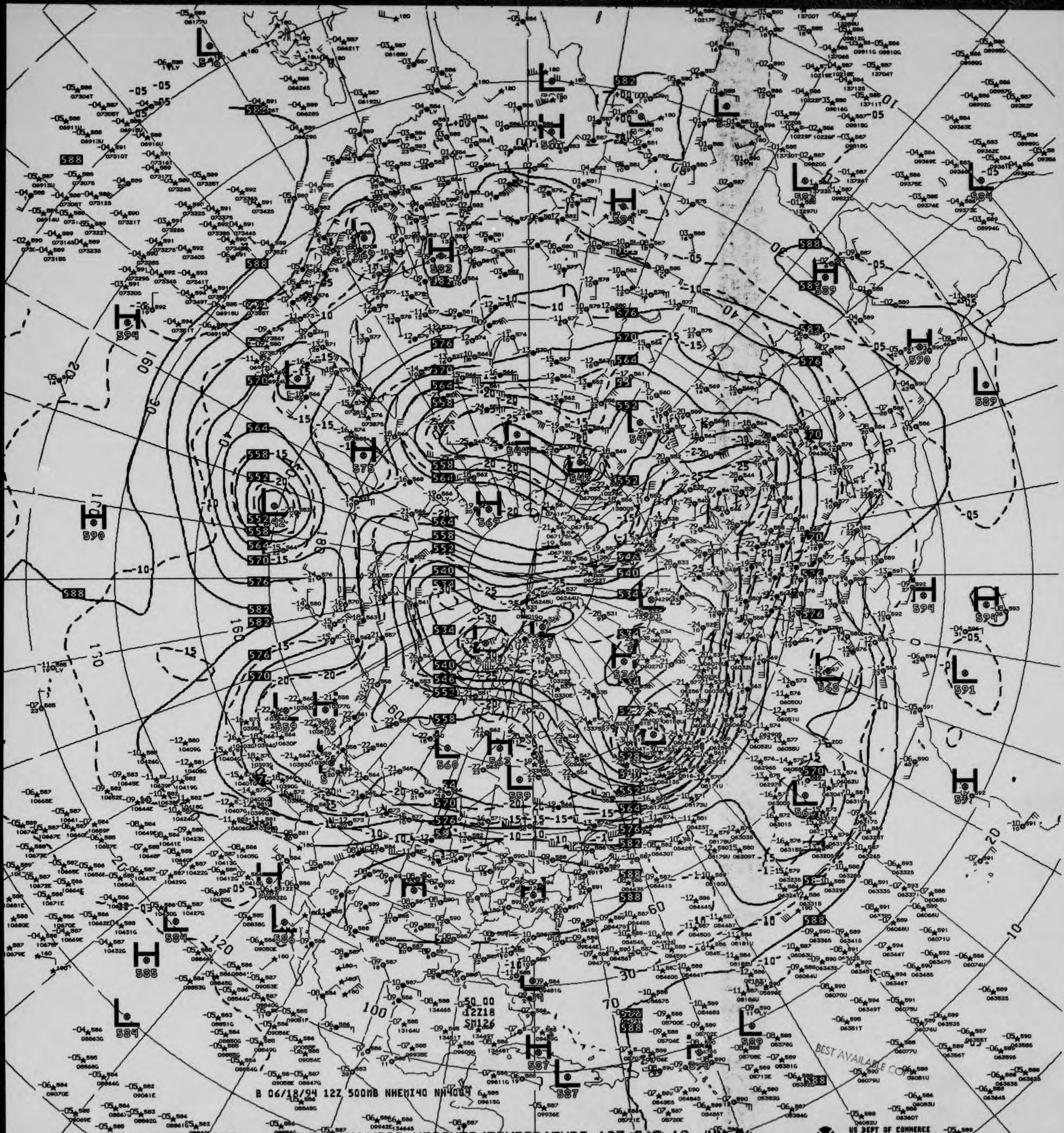
B 06/18/94 12Z 500MB NHEMI40 NH4004
50 00
12Z18
SM126
BEST AVAILABLE COPY

V873 ^^ 500MB ANALYSIS HEIGHTS/TEMPERATURE 12Z SAT 18 JUN 94

US DEPT OF COMMERCE
NOAA/NWS/NMC WASHINGTON

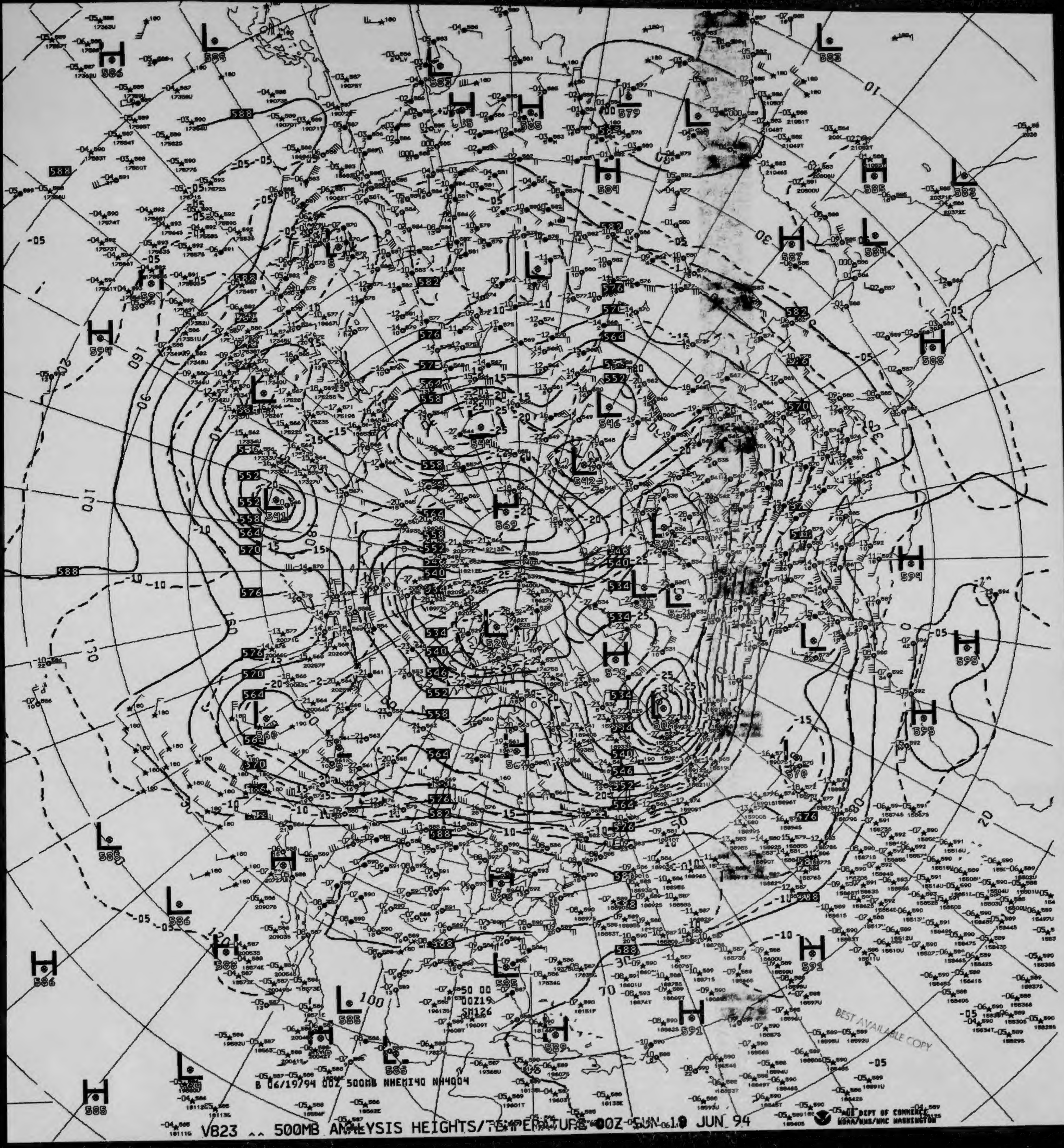
50 00
00Z19
SM126
B 06/19/94 00Z 500MB NHEMI40 NH4004
BEST AVAILABLE COPY

V823 ^^ 500MB ANALYSIS HEIGHTS/TEMPERATURE 00Z SUN 19 JUN 94

US DEPT OF COMMERCE
NOAA/NWS/NMC WASHINGTON

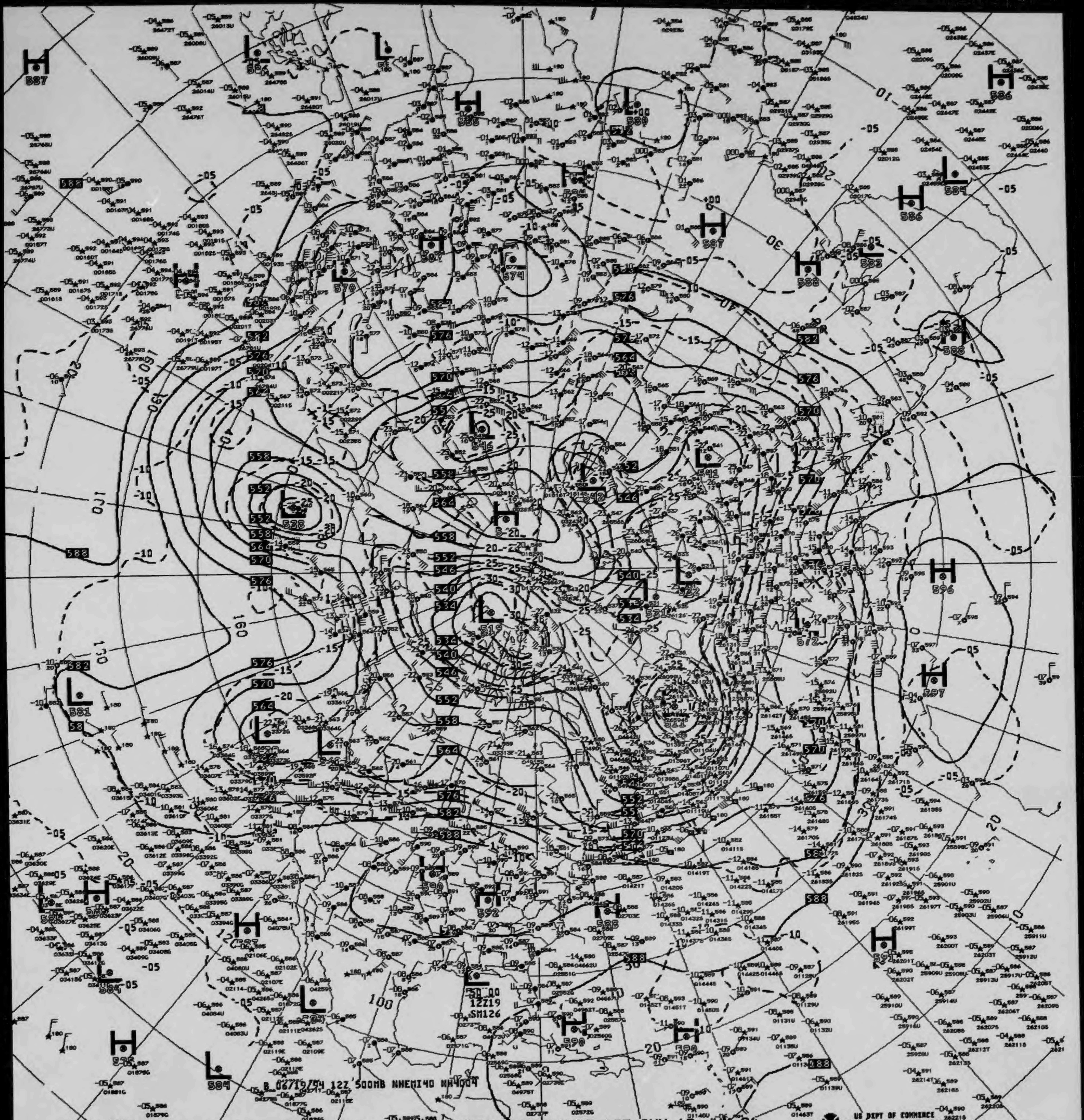
B 06/19/94 12Z 500MB NHEMI40 NH4004
12Z19
SH126

V873 ^^ 500MB ANALYSIS HEIGHTS/TEMPERATURE 12Z SUN 19 JUN 94

US DEPT OF COMMERCE
NOAA/NWS/NMC WASHINGTON

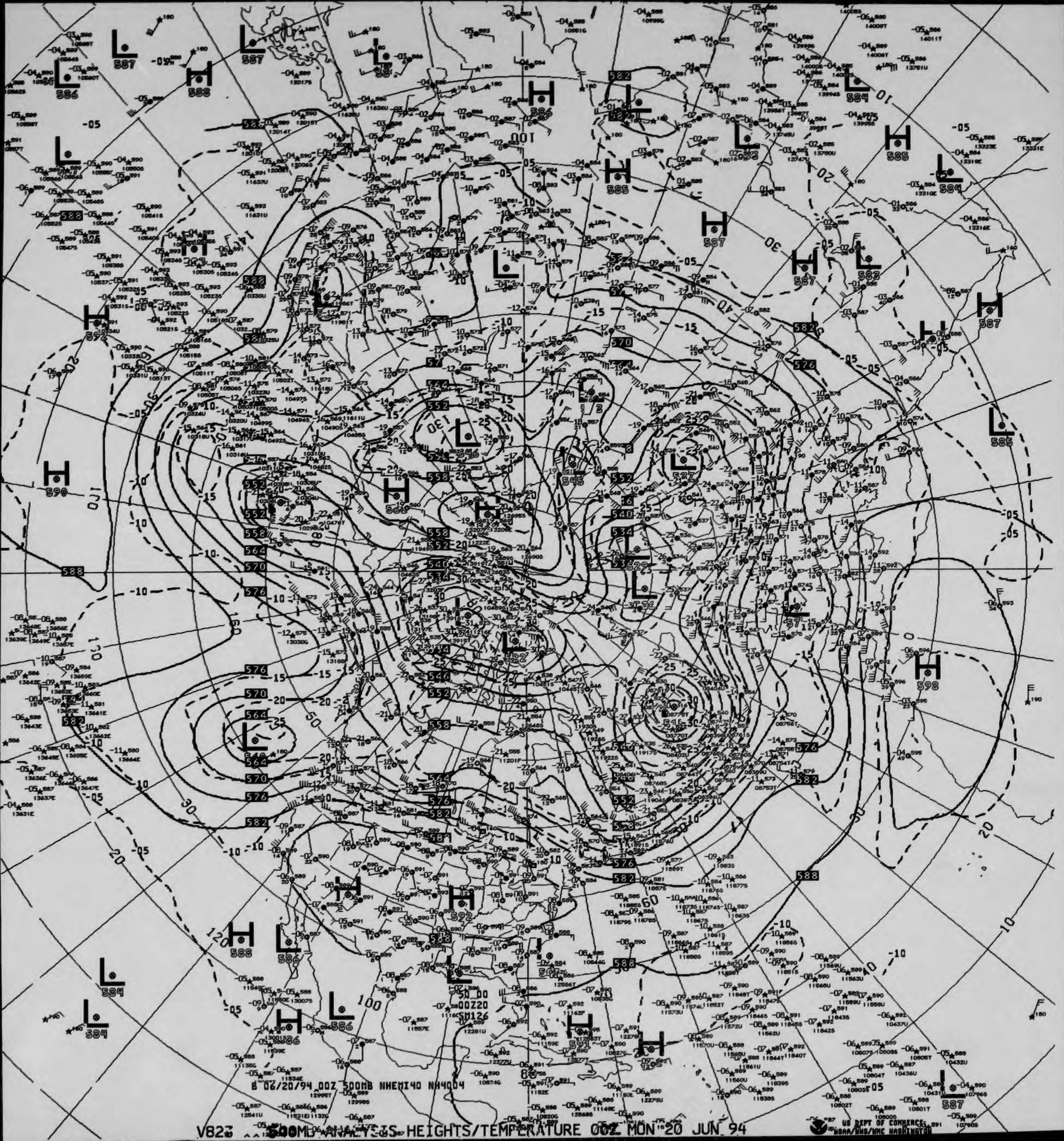
50 00
00Z20
SM126

B 06/20/94 00Z 500MB NHEMI40 NH4004

V823 500MB ANALYSIS HEIGHTS/TEMPERATURE 00Z MON 20 JUN 94

US DEPT OF COMMERCE
NOAA/NWS/NMC WASHINGTON

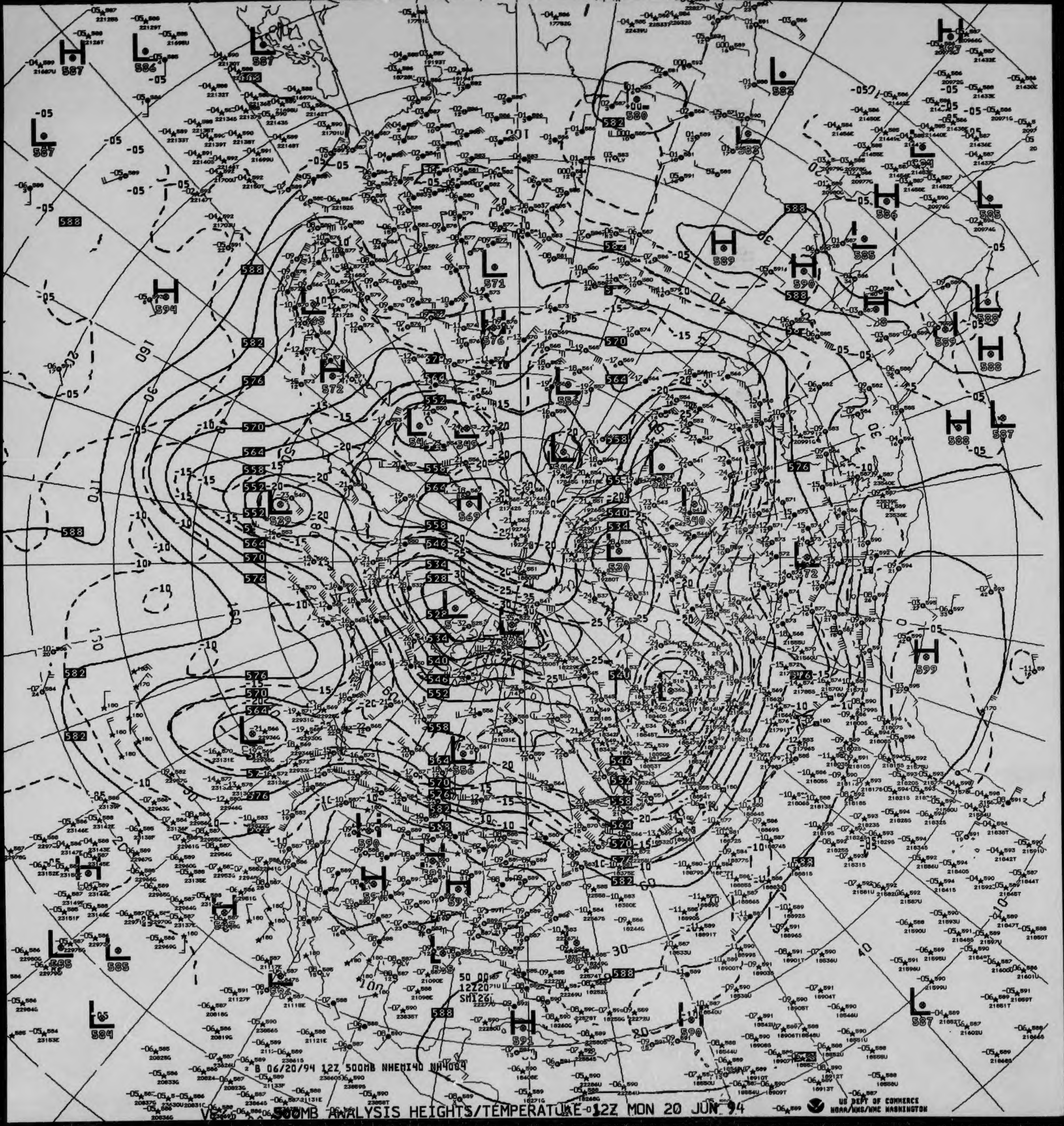

B 06/20/94 12Z 500MB NHEMI40 NH4004
50 00
12Z20
SM126
US DEPT OF COMMERCE
NOAA/NWS/NMC WASHINGTON

500MB ANALYSIS HEIGHTS/TEMPERATURE 12Z MON 20 JUN 94

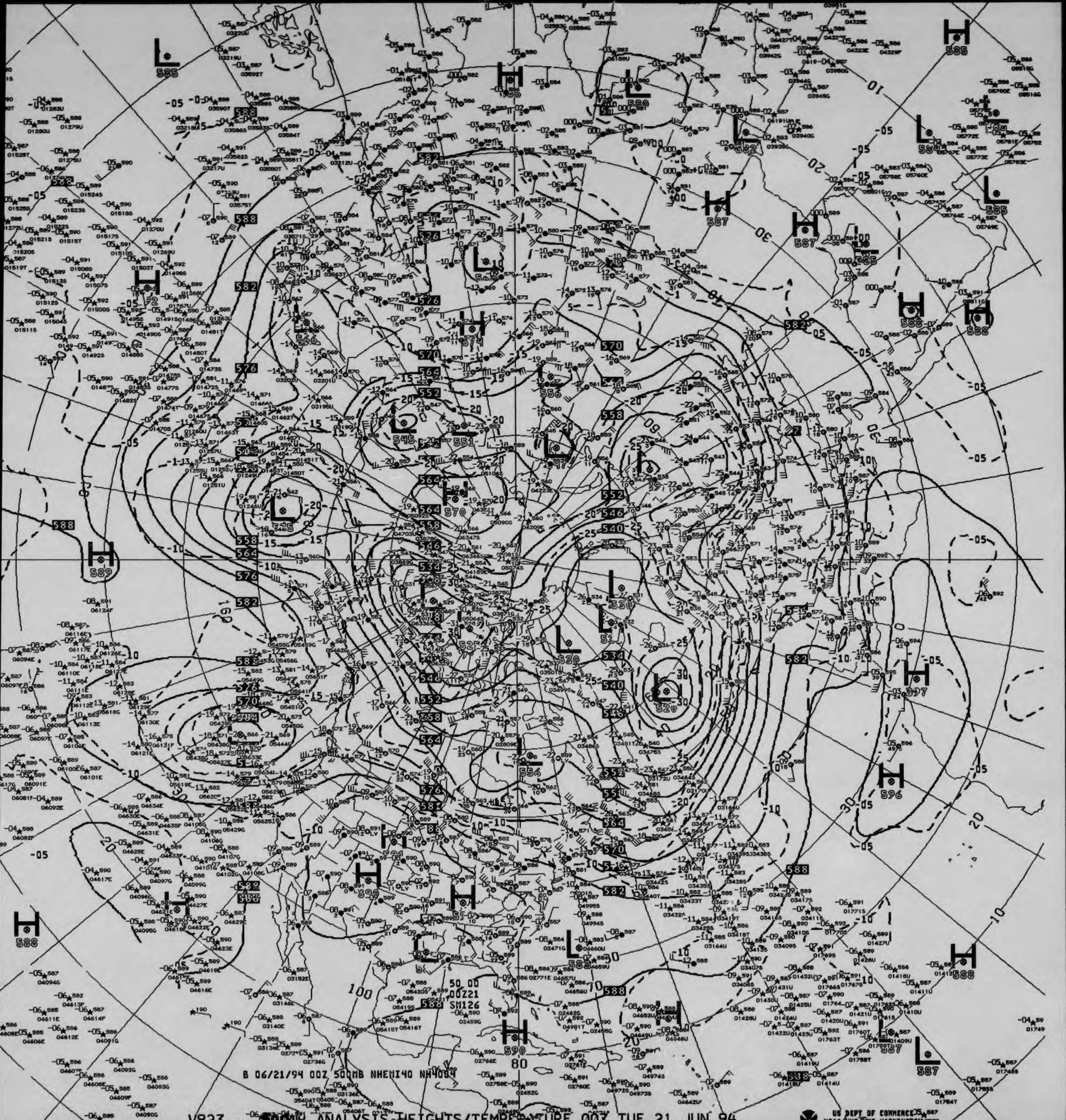
50 00
00Z21
SM126
B 06/21/94 00Z 500MB NHEMI40 NH4004

V823 500MB ANALYSIS HEIGHTS/TEMPERATURE 00Z TUE 21 JUN 94

US DEPT OF COMMERCE
NOAA/NWS/NMC WASHINGTON


B 06/21/94 12Z 500MB NHEMI40 NH4004
US DEPT OF COMMERCE
NOAA/NWS/NMC WASHINGTON

V873 ^^ 500MB ANALYSIS HEIGHTS/TEMPERATURE 12Z TUE 21 JUN 94

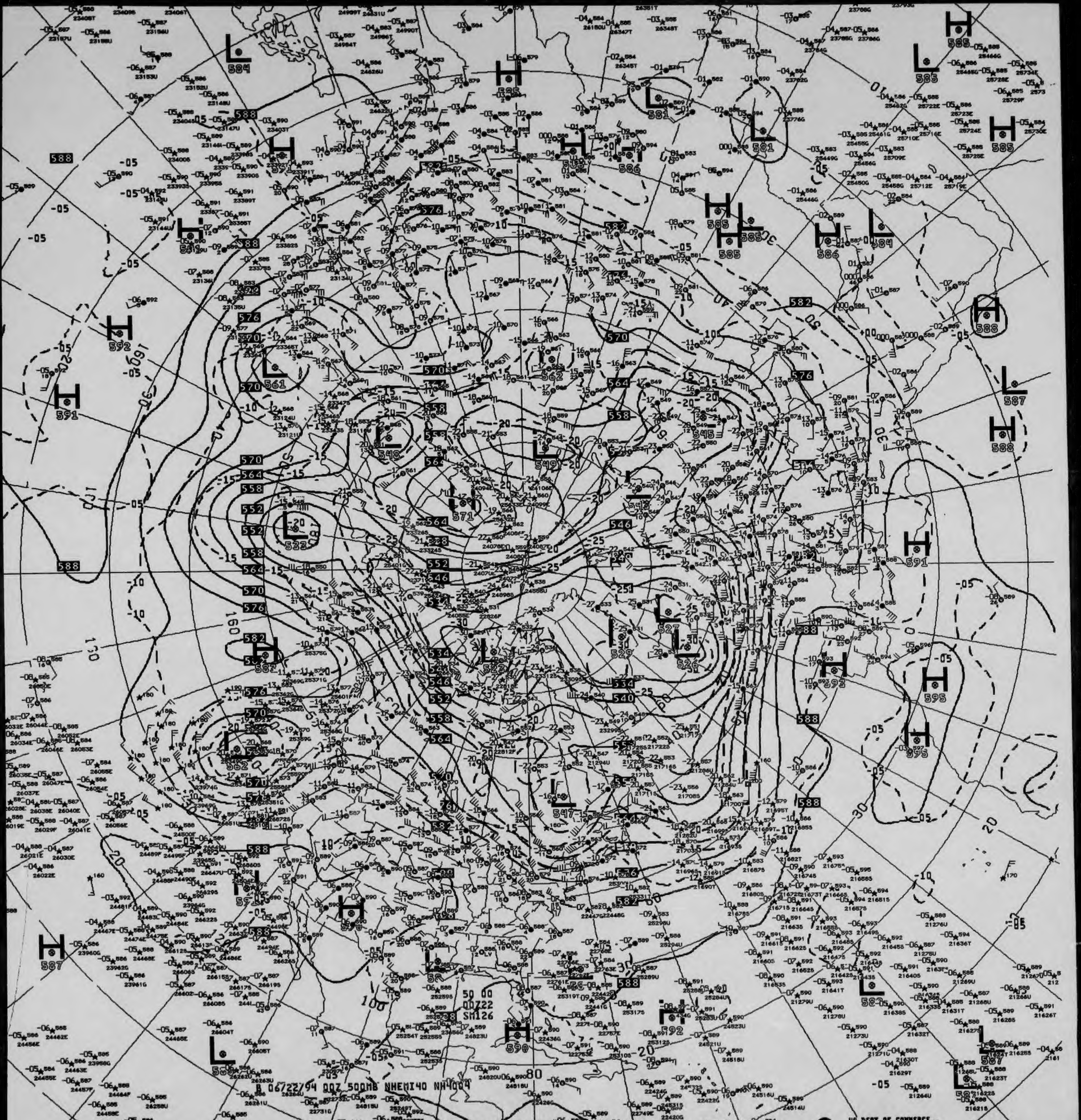

B 06/22/94 00Z 500MB NHEMI40 NH004

V823 ^^ 500MB ANALYSIS HEIGHTS/TEMPERATURE 00Z WED 22 JUN 94

US DEPT OF COMMERCE
NOAA/NWS/NMC WASHINGTON


B 06/22/94 12Z 500MB NHEMI40 NH4004
50 00
12Z22
SM126

V873 ^^ 500MB ANALYSIS HEIGHTS/TEMPERATURE 12Z WED 22 JUN 94

US DEPT OF COMMERCE
NOAA/NWS/NMC WASHINGTON

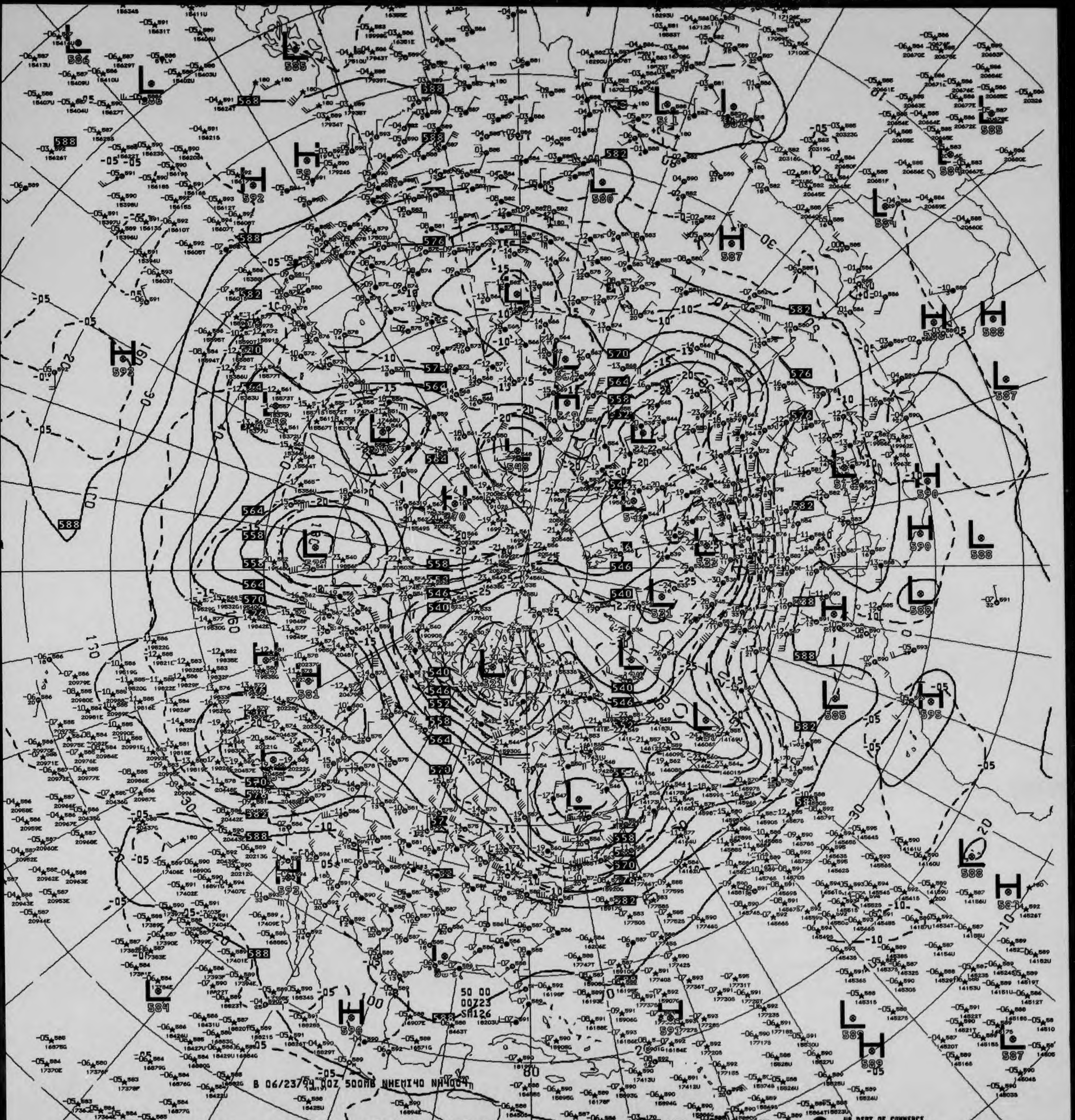
50 00
00Z23
SH126
B 06/23/94 00Z 500MB NHEMI40 NH4004

V823 ^^ 500MB ANALYSIS HEIGHTS/TEMPERATURE 00Z THU 23 JUN 94

US DEPT OF COMMERCE
NOAA/NWS/NMC WASHINGTON

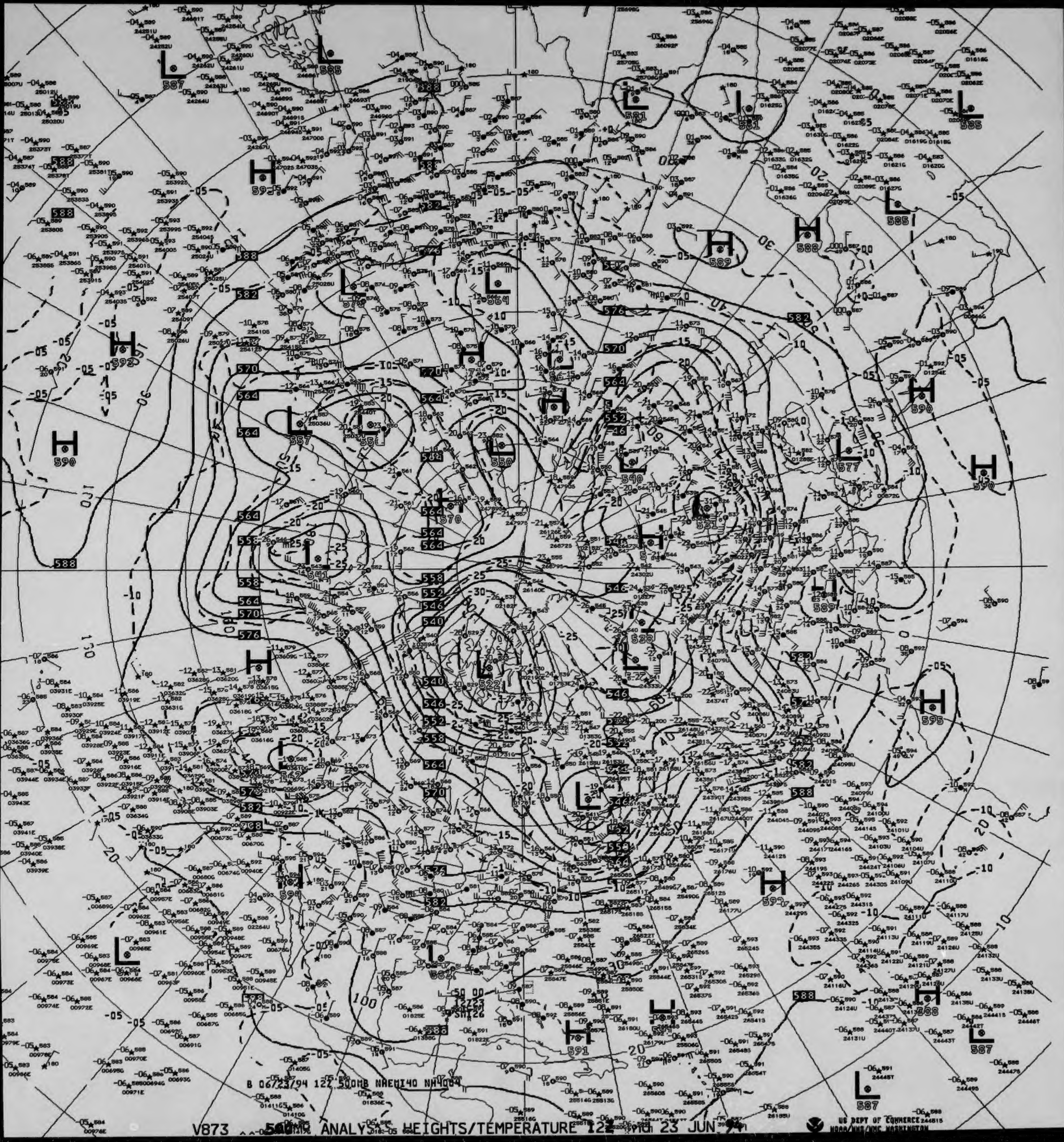

B 06/23/94 12Z 500MB NAEMI40 NH4004

V873 500MB ANALYSIS HEIGHTS/TEMPERATURE 12Z THU 23 JUN 94

US DEPT OF COMMERCE
NOAA/NWS/NMC WASHINGTON

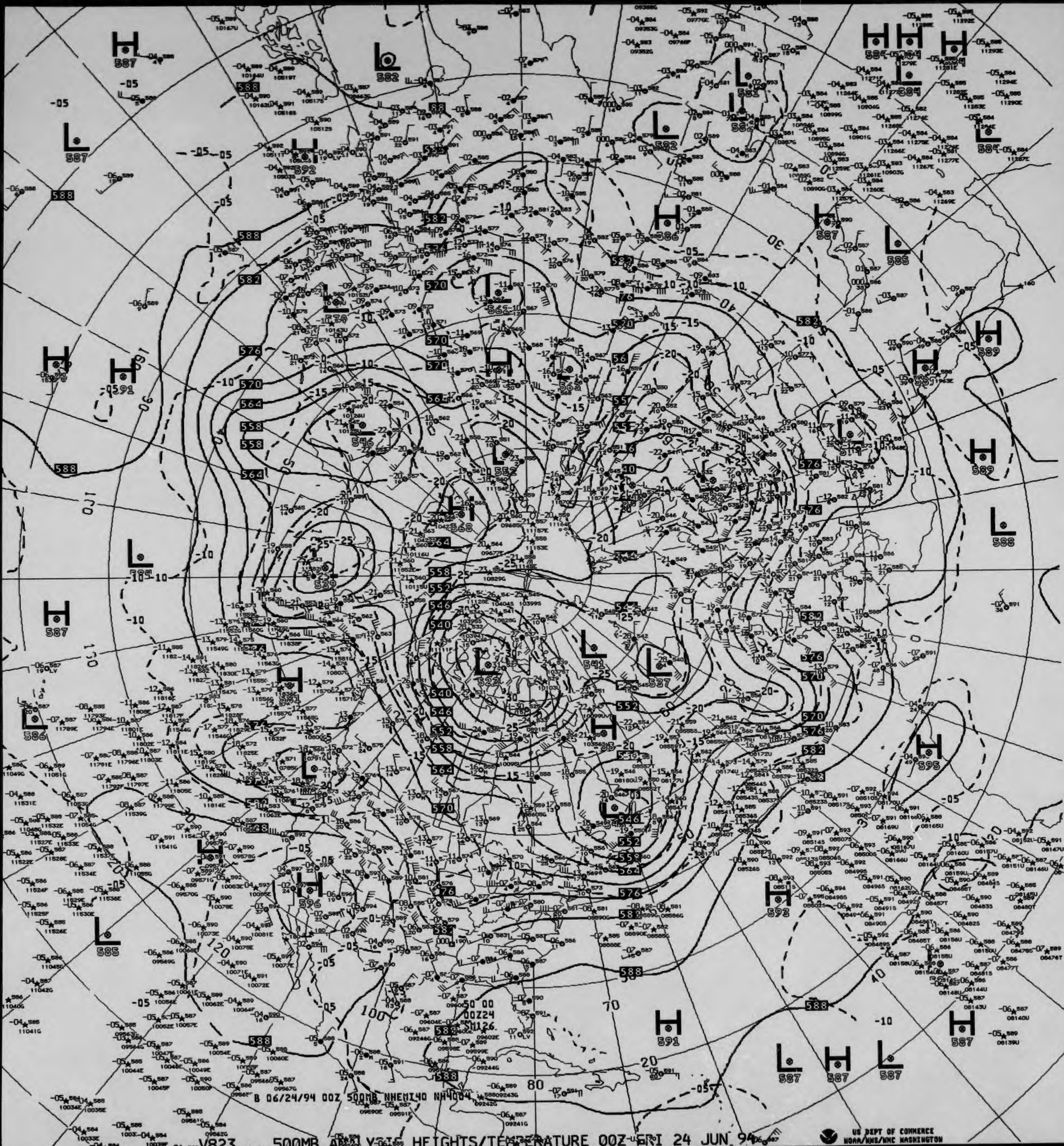
B 06/24/94 00Z 500MB NHEMI40 NH4084
50 00
00Z24
M126

V823 ^^ 500MB ANALYSIS HEIGHTS/TEMPERATURE 00Z FRI 24 JUN 94

US DEPT OF COMMERCE
NOAA/NWS/NMC WASHINGTON

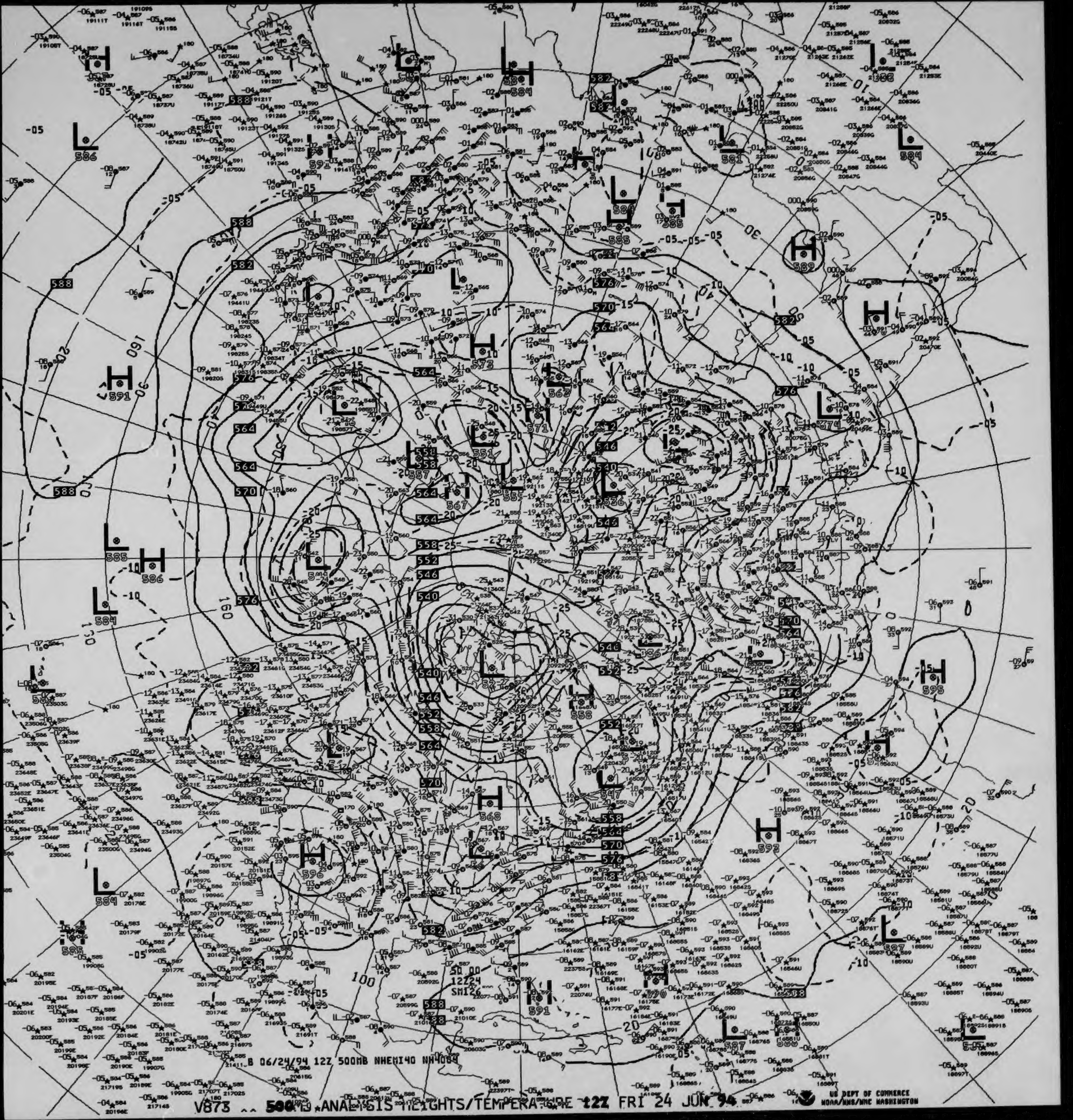
B 06/24/94 12Z 500MB NHEMI40 NH4004

V873 ^^ 500MB ANALYSIS HEIGHTS/TEMPERATURE 12Z FRI 24 JUN 94

US DEPT OF COMMERCE
NOAA/NWS/NMC WASHINGTON

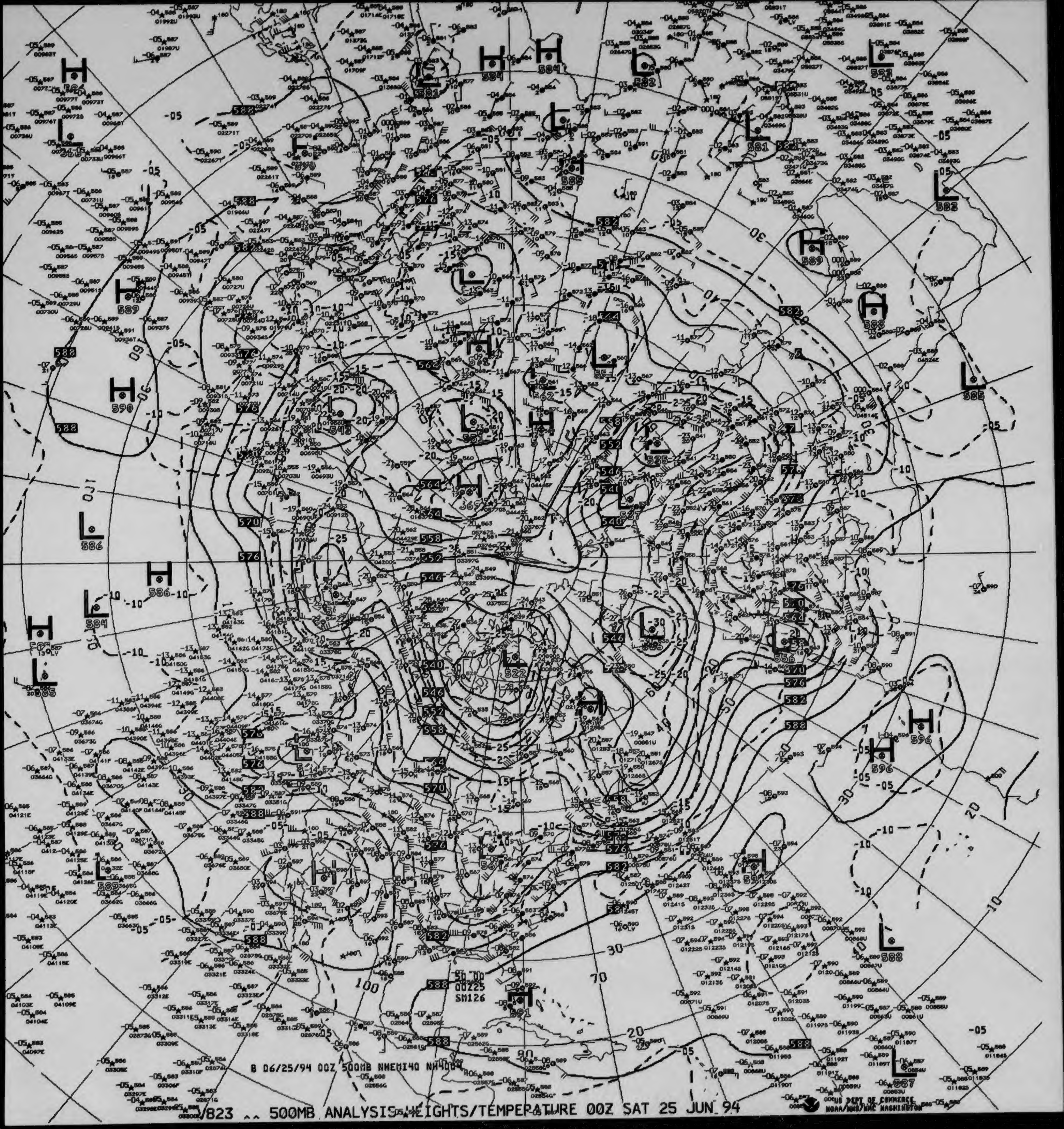
B 06/25/94 00Z 500MB NHEMI40 NH4004
00Z25
SM126
US DEPT OF COMMERCE
NOAA/NWS/NMC WASHINGTON

823 ^^ 500MB ANALYSIS HEIGHTS/TEMPERATURE 00Z SAT 25 JUN 94

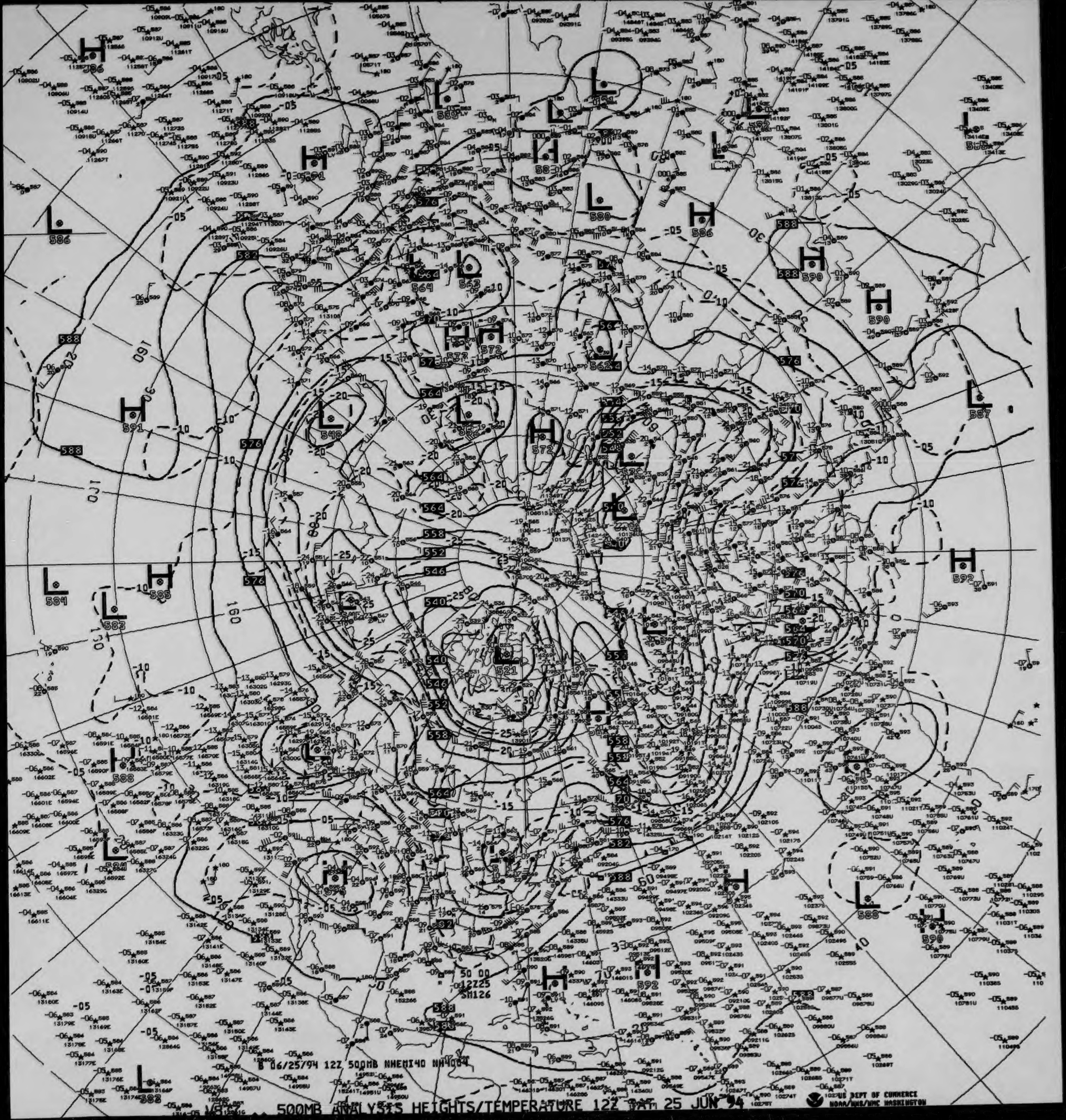

B 06/25/94 12Z 500MB NHEMI40 NH4004

500MB ANALYSIS HEIGHTS/TEMPERATURE 12Z SAT 25 JUN 94

US DEPT OF COMMERCE
NOAA/NWS/NMC WASHINGTON

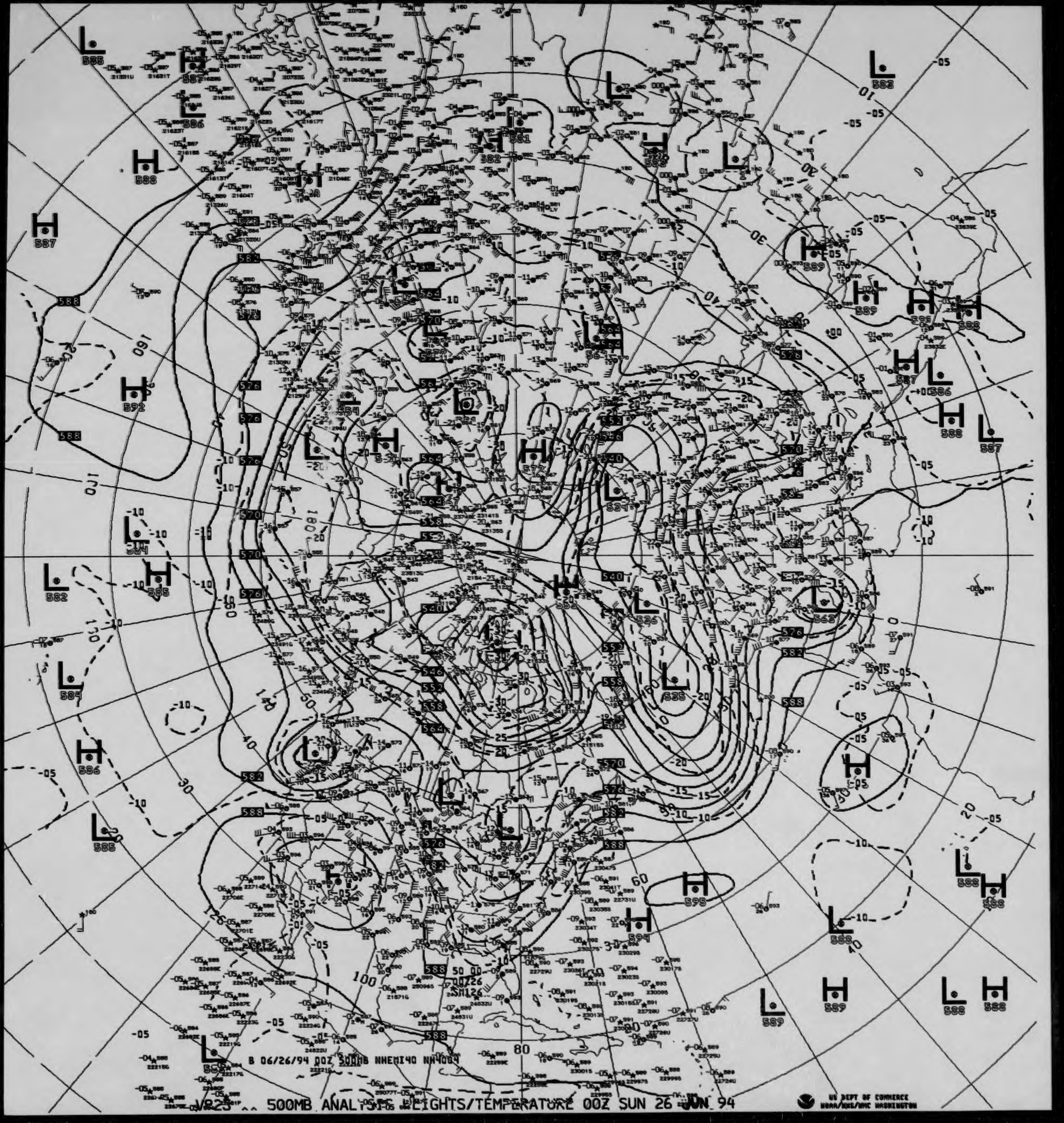

B 06/26/94 00Z 500MB NHEMI40 NN4084

V825 ^^ 500MB ANALYSIS HEIGHTS/TEMPERATURE 00Z SUN 26 JUN 94

US DEPT OF COMMERCE
NOAA/NWS/NMC WASHINGTON

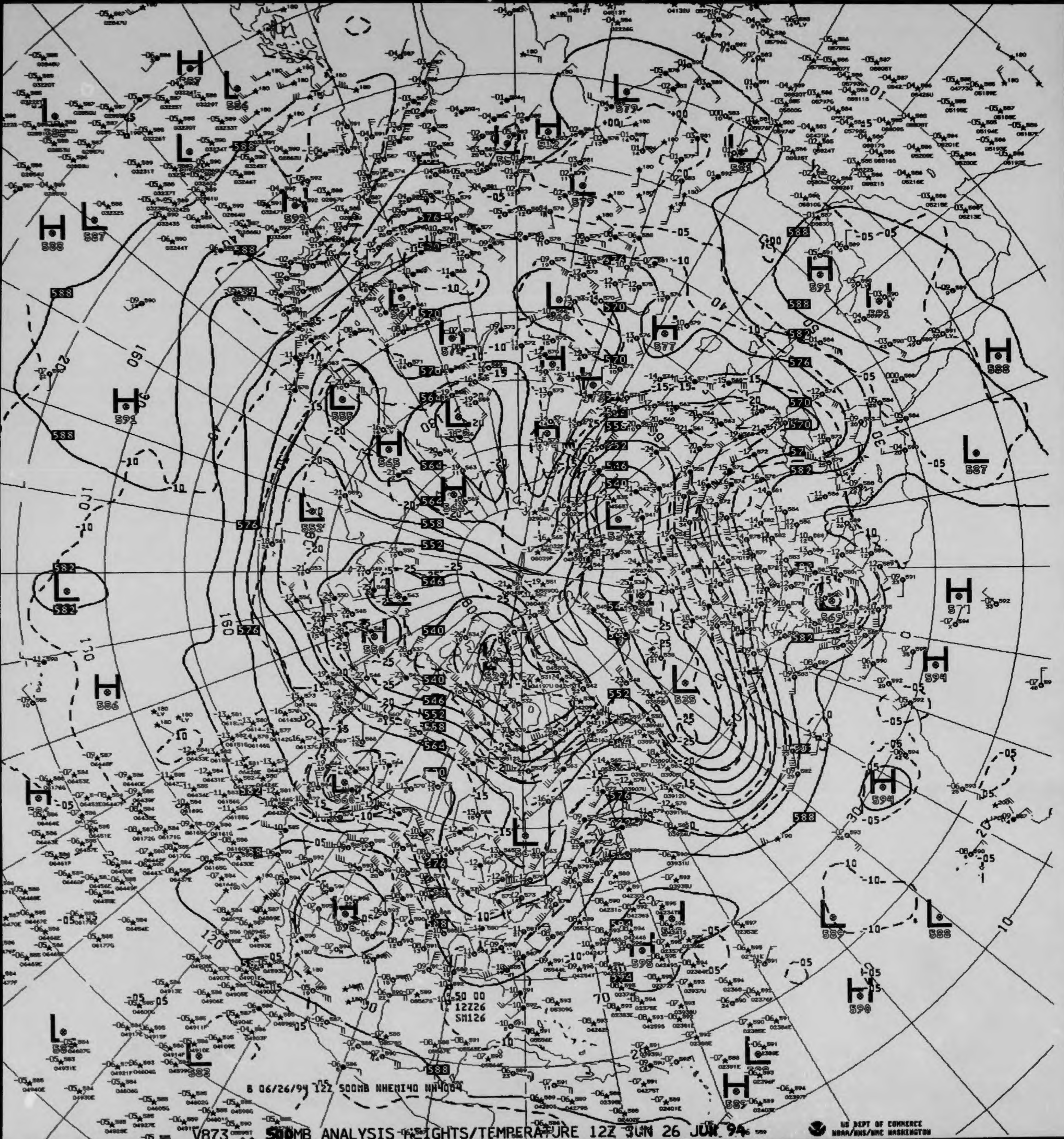
50 00
12Z26
SM126
B 06/26/94 12Z 500MB NHEMI40 NH4064

V873 500MB ANALYSIS HEIGHTS/TEMPERATURE 12Z SUN 26 JUN 94

US DEPT OF COMMERCE
NOAA/NWS/NMC WASHINGTON

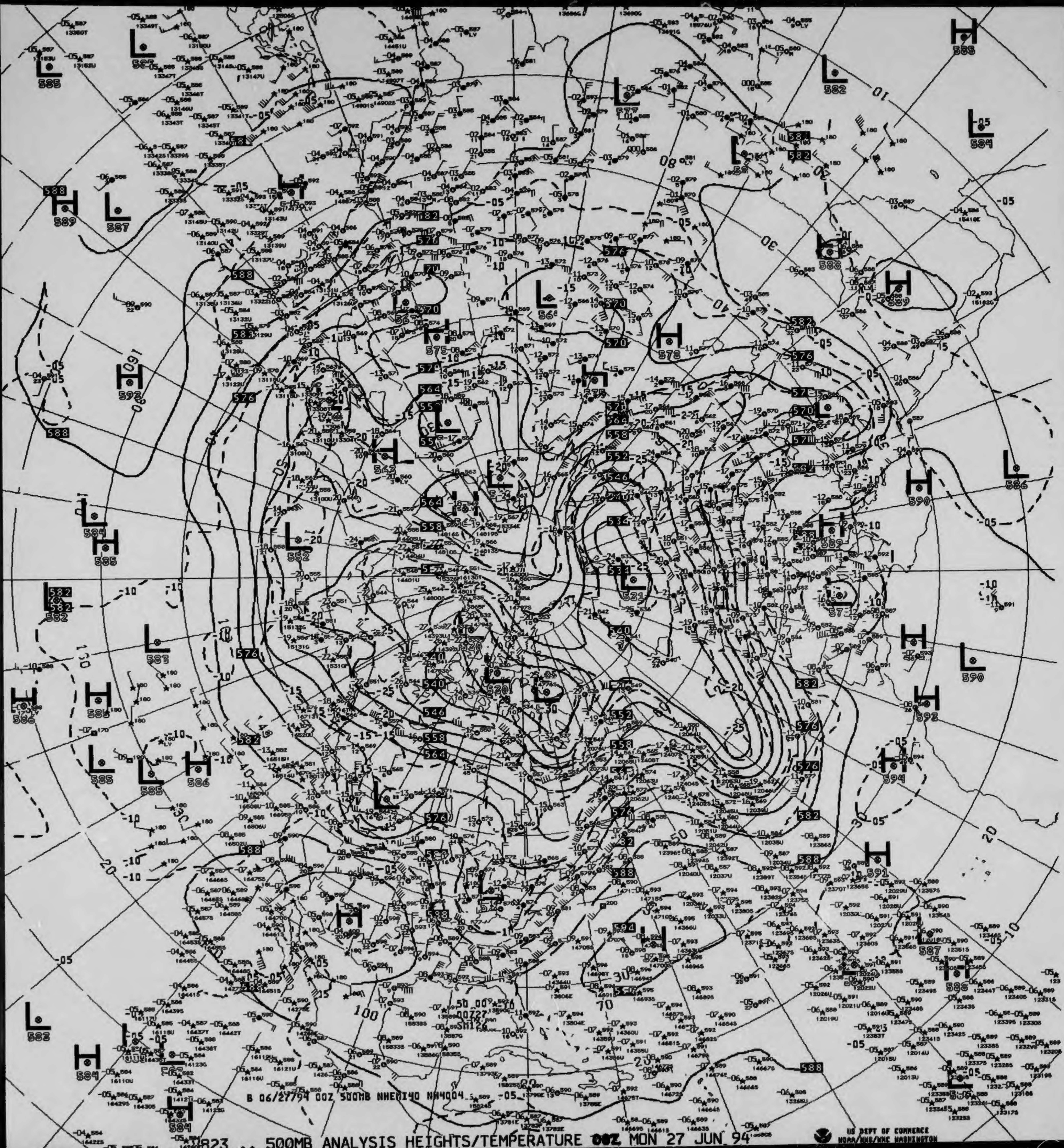
B 06/27/94 00Z 500MB NHEMI40 NH4004

1823 ^^ 500MB ANALYSIS HEIGHTS/TEMPERATURE 00Z MON 27 JUN 94

US DEPT OF COMMERCE
NOAA/NWS/NMC WASHINGTON

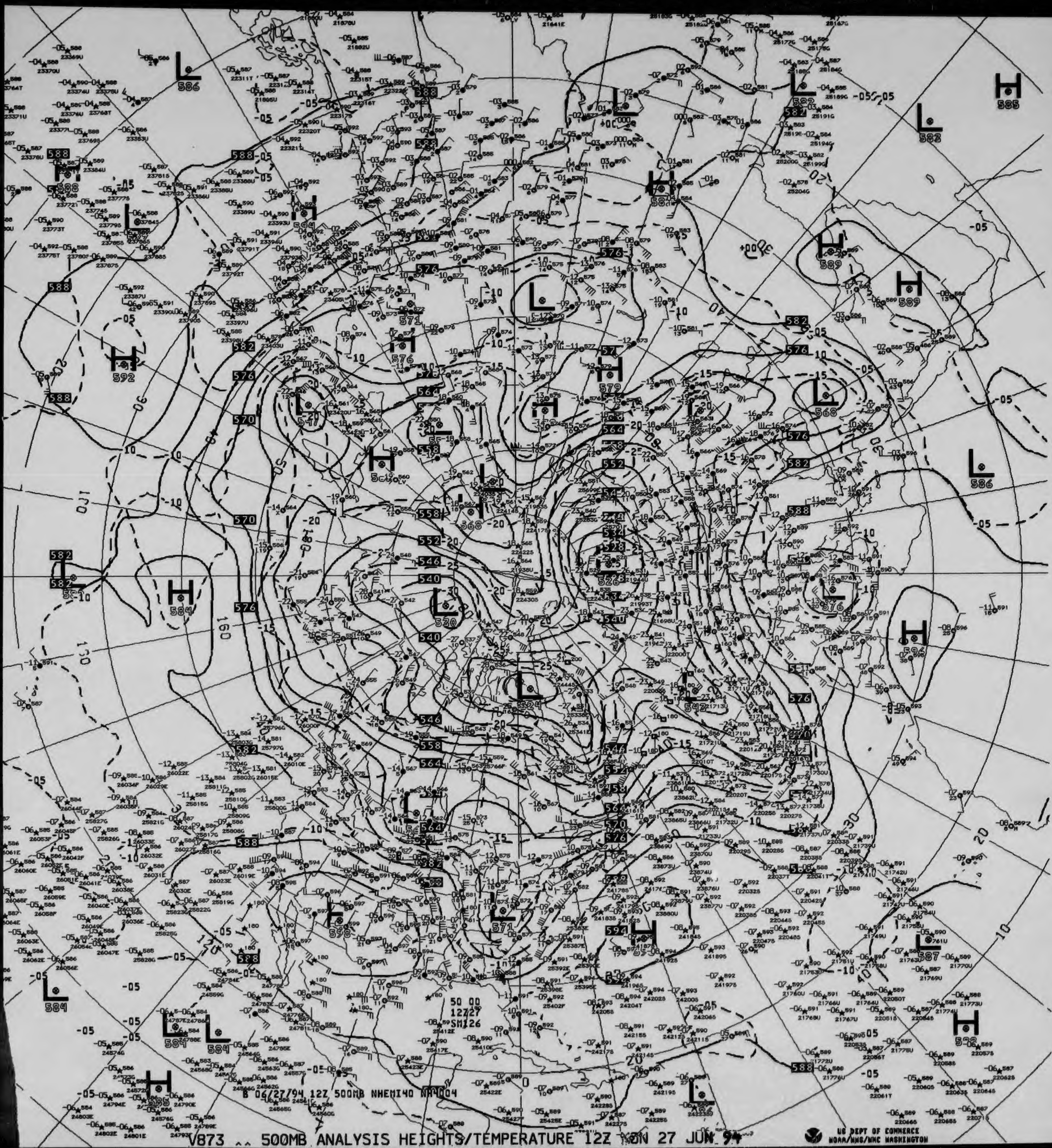
B 06/27/94 12Z 500MB NHEMI40 NA004
50 00
12Z27
SM126

V873 ^^ 500MB ANALYSIS HEIGHTS/TEMPERATURE 12Z MON 27 JUN 94

US DEPT OF COMMERCE
NOAA/NWS/NMC WASHINGTON

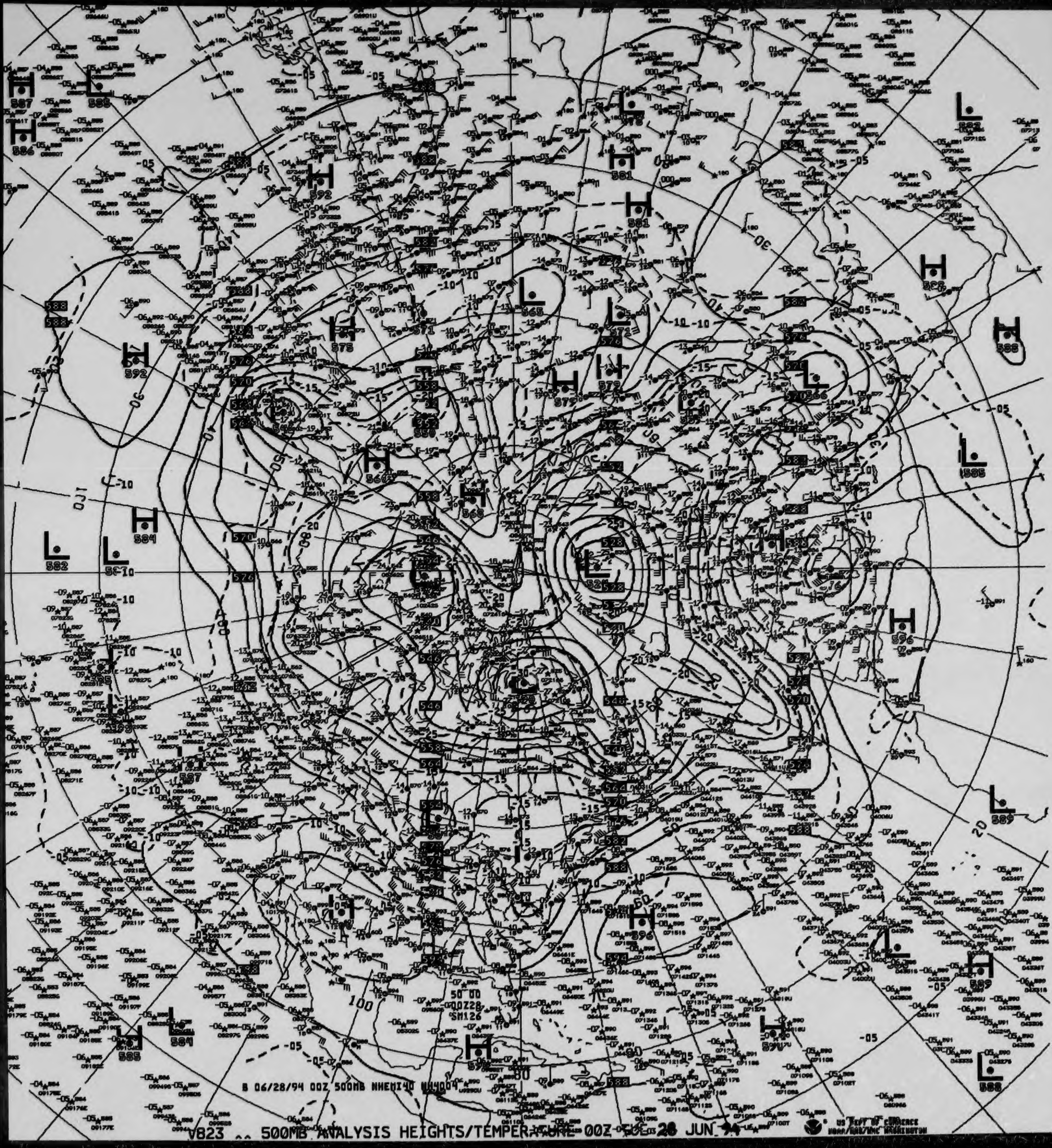
B 06/28/94 00Z 500MB NHEMI40 NM4004
50 00
00Z28
SM126
US DEPT OF COMMERCE
NOAA/NWS/NMC WASHINGTON

V823 ^^ 500MB ANALYSIS HEIGHTS/TEMPERATURE 00Z TUE 28 JUN 94

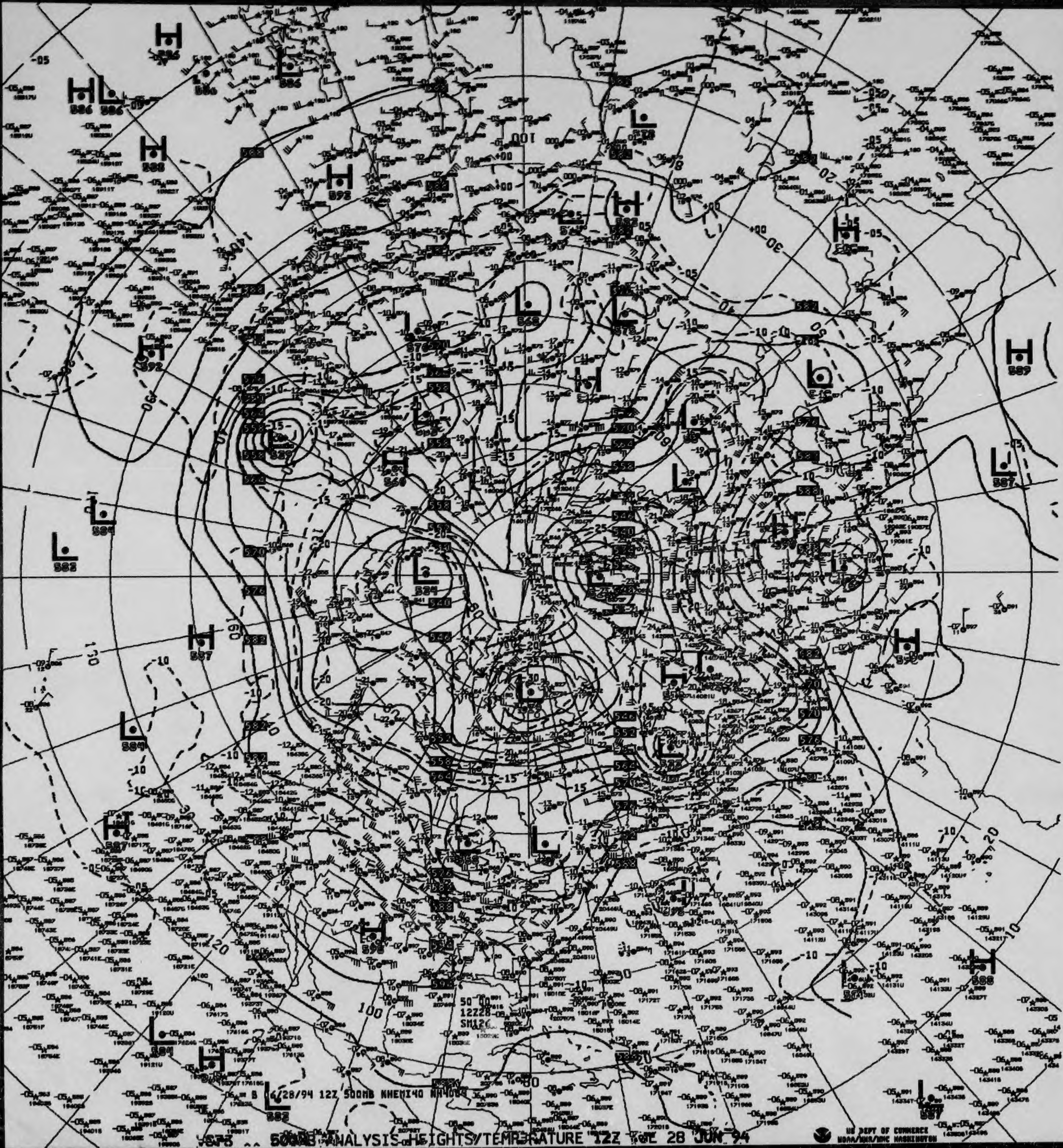

B 06/28/94 12Z 500MB NHEMI40 NH4004
50 00
12Z28
SM126

500MB ANALYSIS HEIGHTS/TEMPERATURE 12Z TUE 28 JUN 94

US DEPT OF COMMERCE
NOAA/NWS/NMC WASHINGTON

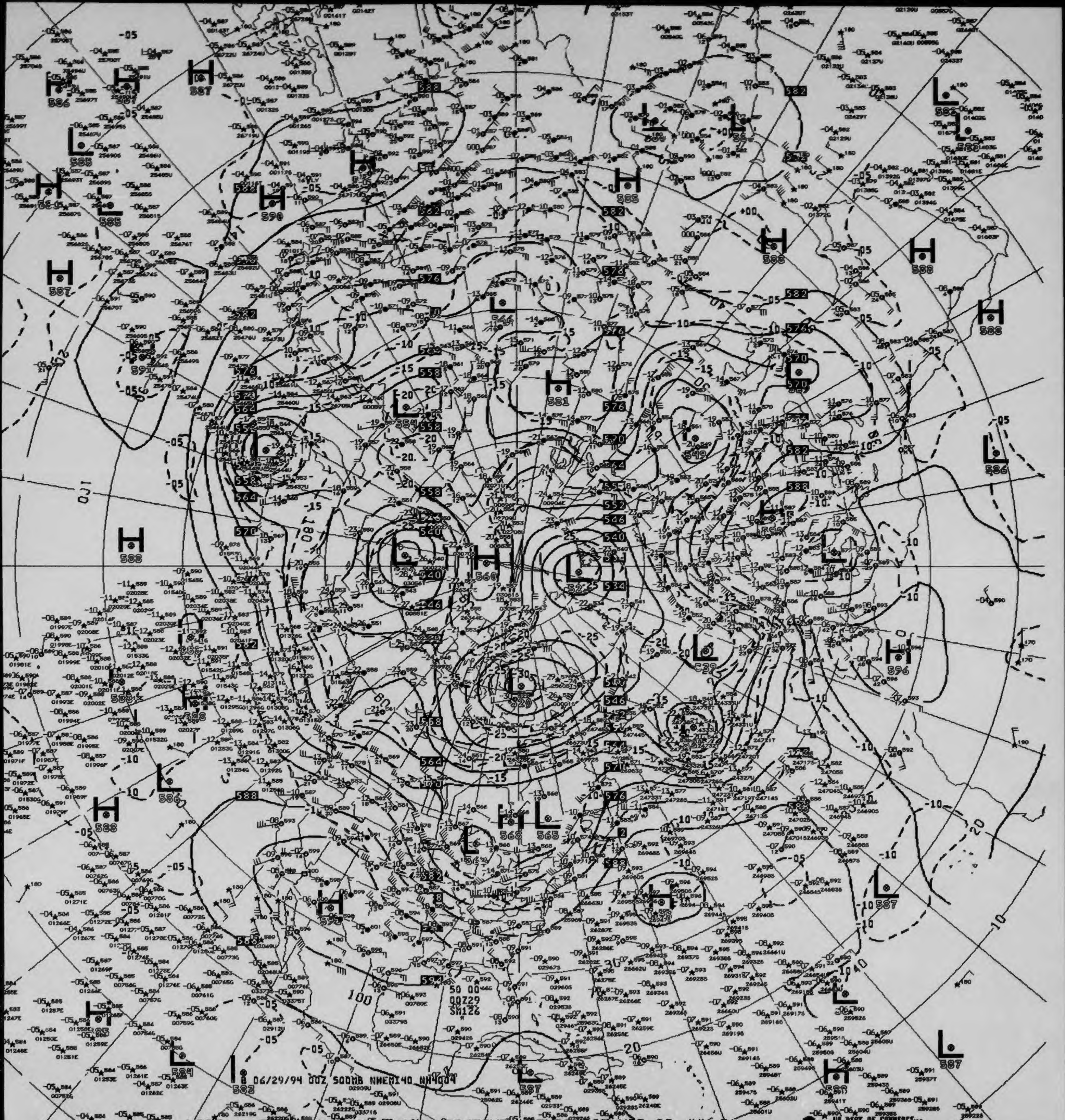
06/29/94 00Z 500MB NHEMI40 NH4004
00Z29
SM126
US DEPT OF COMMERCE
NOAA/NWS/NMC WASHINGTON

V823 500MB ANALYSIS HEIGHTS/TEMPERATURE 00Z WED 29 JUN 94

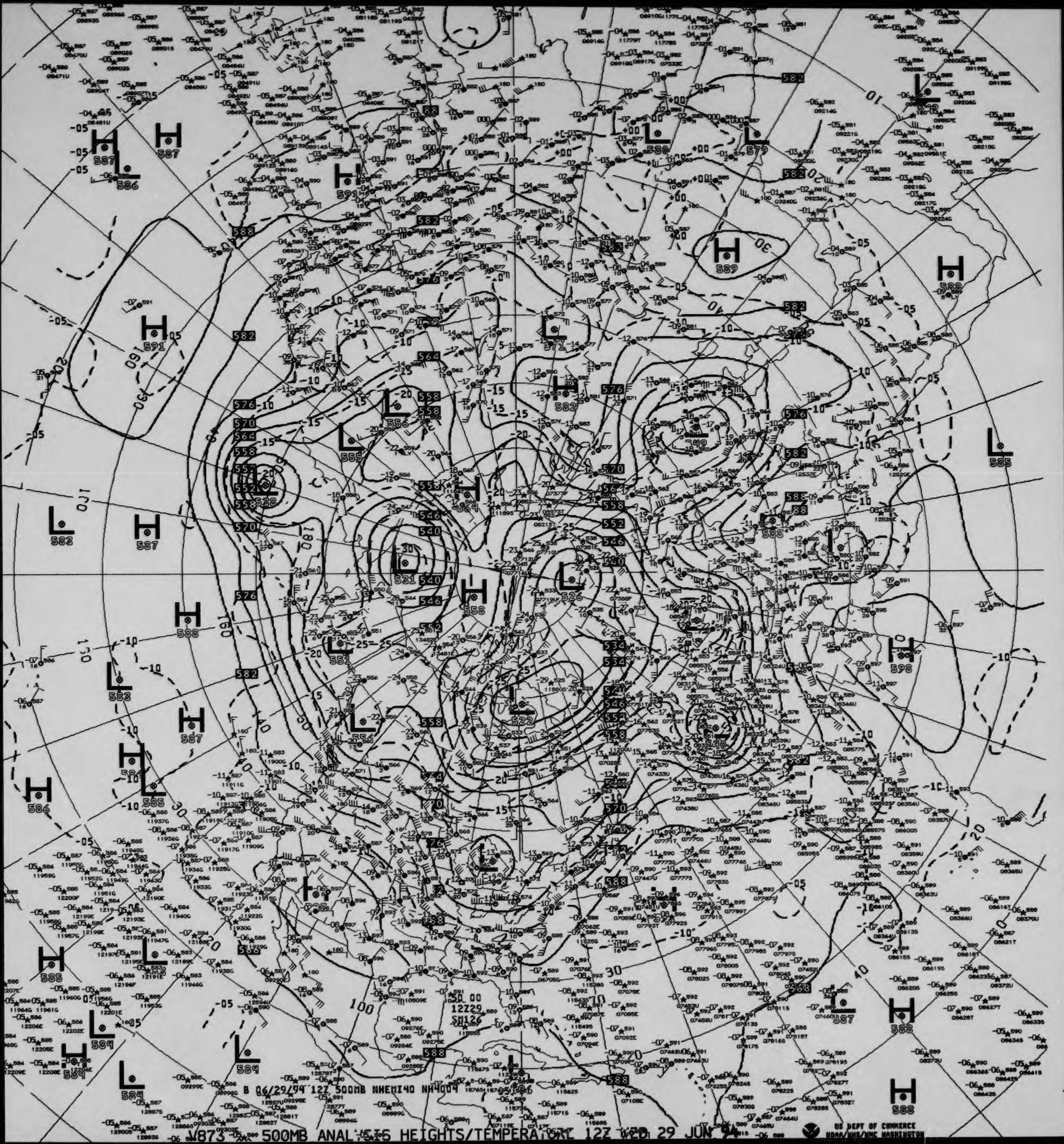

B 06/29/94 12Z 500MB NHEMI40 NH4004

V873 500MB ANALYSIS HEIGHTS/TEMPERATURE 12Z WED 29 JUN 94

US DEPT OF COMMERCE
NOAA/NWS/NMC WASHINGTON


B 06/30/94 00Z 500MB NHEMI40 NA4004
500 00
00Z30
SM126

V823 ^^ 500MB ANALYSIS HEIGHTS/TEMPERATURE 00Z THU 30 JUN 94


B 06/30/94 12Z 500MB NHEMI40 NH4004
H
L
591
594
588
587
586
584
583
582
581
580
576
570
564
558
552
546
540
537
527
-05
-10
-15
-20
-25
-30
10
20
30
40
80
100
130
160

V873 ^^ 500MB ANALYSIS HEIGHTS/TEMPERATURE 12Z THU 30 JUN 94

US DEPT OF COMMERCE
NOAA/NWS/NMC WASHINGTON

OAA Form 48 - 363B
ev. 8 - 83)

U.S. Department of Commerce
National Oceanic and Atmospheric Administration
National Environmental Satellite, Data, and Information Service
National Climatic Data Center

300 MB CONSTANT PRESSURE CHARTS

NORTHERN HEMISPHERE NWP

ALL RECORDS ARE THE BEST AVAILABLE FOR FILMING



B 06/01/94 00Z 300MB NHEMI40 NH4004

V824 ^^ 300MB ANALYSIS HEIGHTS/ISOTACHS 00Z WED 1 JUN 94

US DEPT OF COMMERCE
NOAA/NWS/NMC WASHINGTON

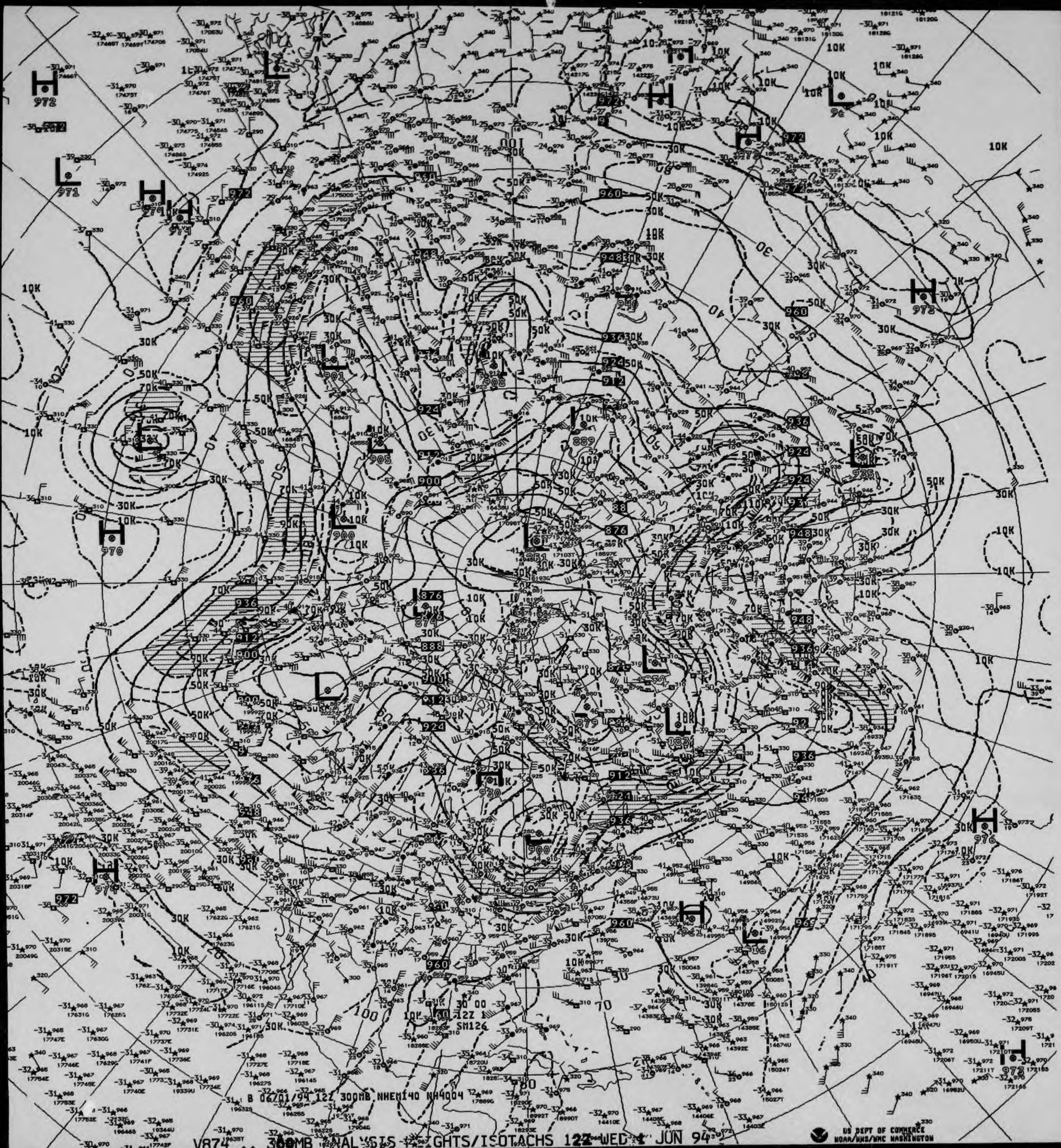
B 06/01/94 12Z 300MB NHEMI40 NH4004
12Z
SM126
US DEPT OF COMMERCE
NOAA/NWS/NMC WASHINGTON

V874 300MB ANALYSIS HEIGHTS/ISOTACHS 12Z WED 1 JUN 94

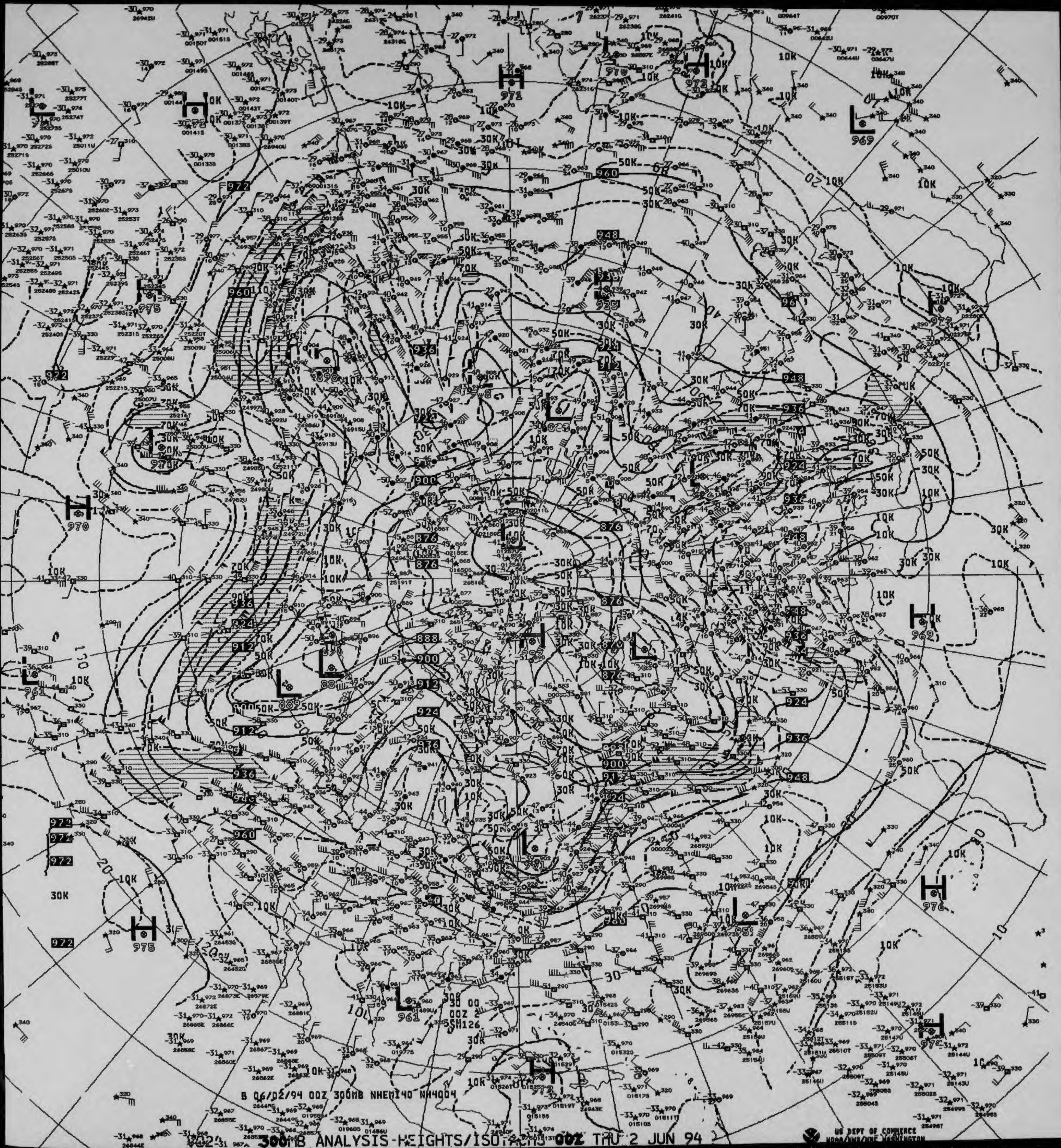
B 06/02/94 00Z 300MB NHEMI40 NH4004
US DEPT OF COMMERCE
NOAA/NWS/NMC WASHINGTON

300MB ANALYSIS-HEIGHTS/ISOTACHS 00Z THU 2 JUN 94

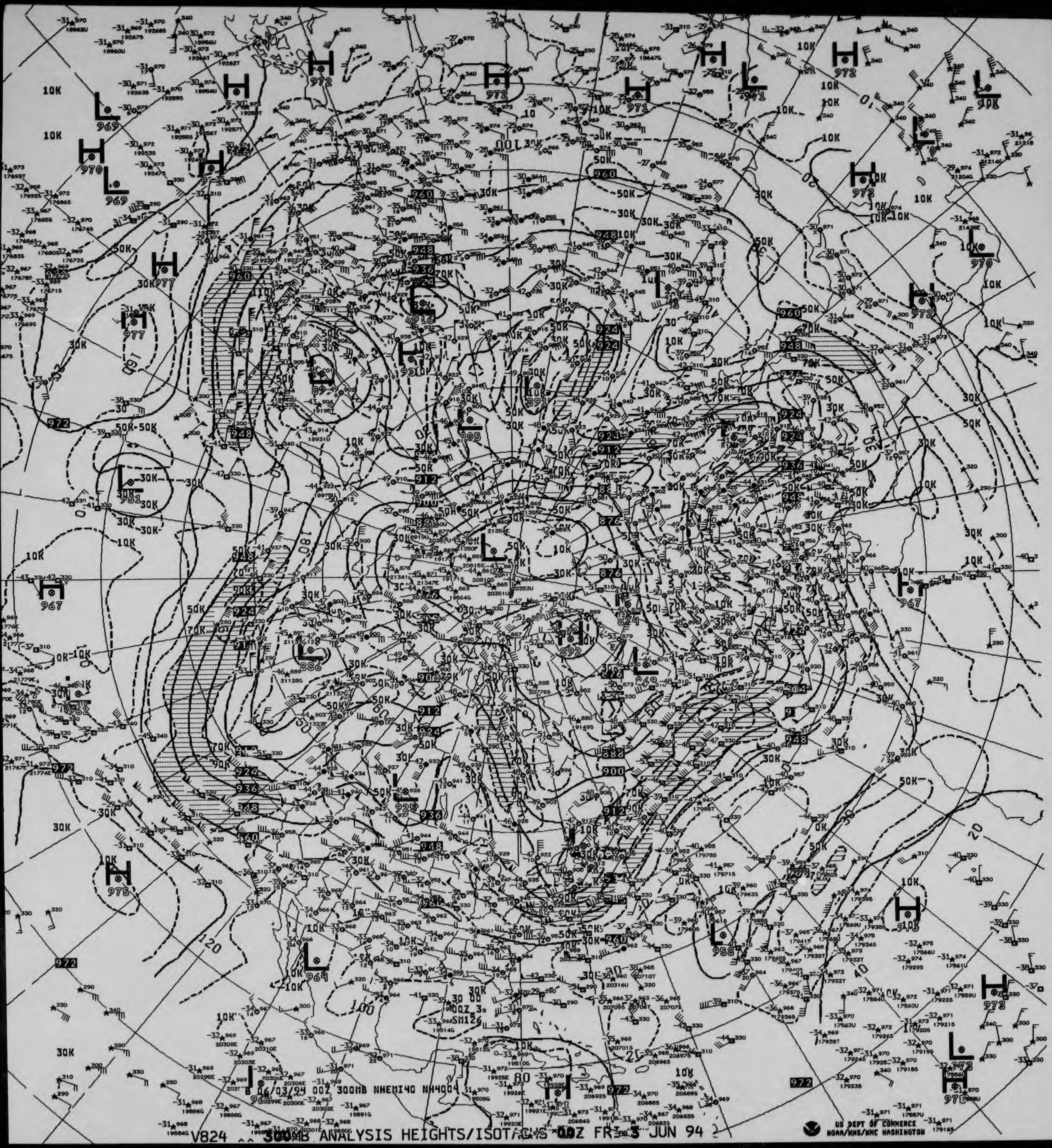
06/03/94 00Z 300MB NHEMI40 NH4004

V824 ^^ 300MB ANALYSIS HEIGHTS/ISOTACHS 00Z FRI 3 JUN 94

US DEPT OF COMMERCE
NOAA/NWS/NMC WASHINGTON

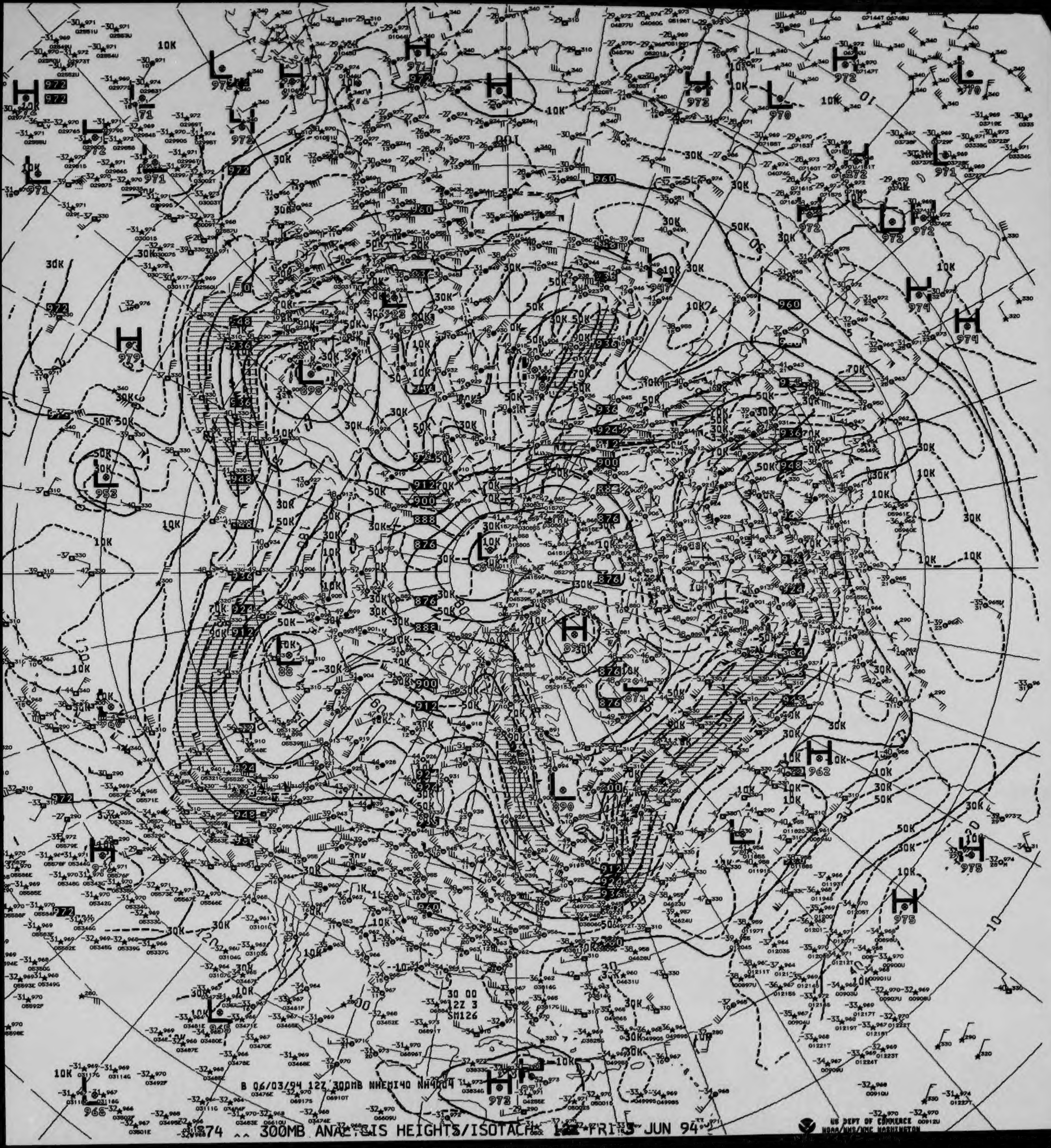
B 06/03/94 12Z 300MB NHEMI40 NH4004
30 00
12Z 3
SM126
US DEPT OF COMMERCE
NOAA/NWS/NMC WASHINGTON

874 ^^ 300MB ANALYSIS HEIGHTS/ISOTACH 12Z FRI 3 JUN 94

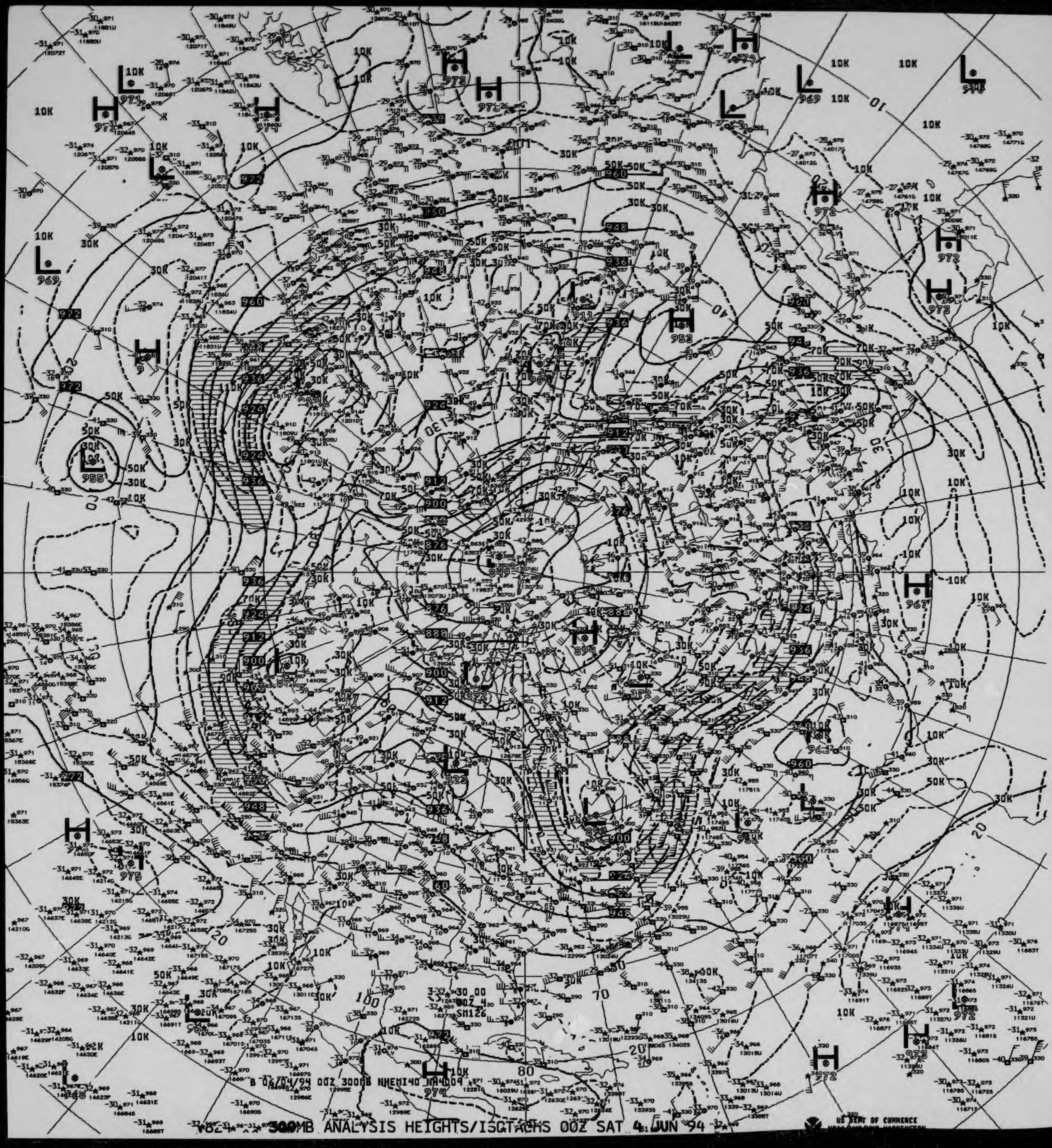

B 06/04/94 00Z 300MB NHEMI40 NA 004

300MB ANALYSIS HEIGHTS/ISOTACHS 00Z SAT 4 JUN 94

US DEPT OF COMMERCE

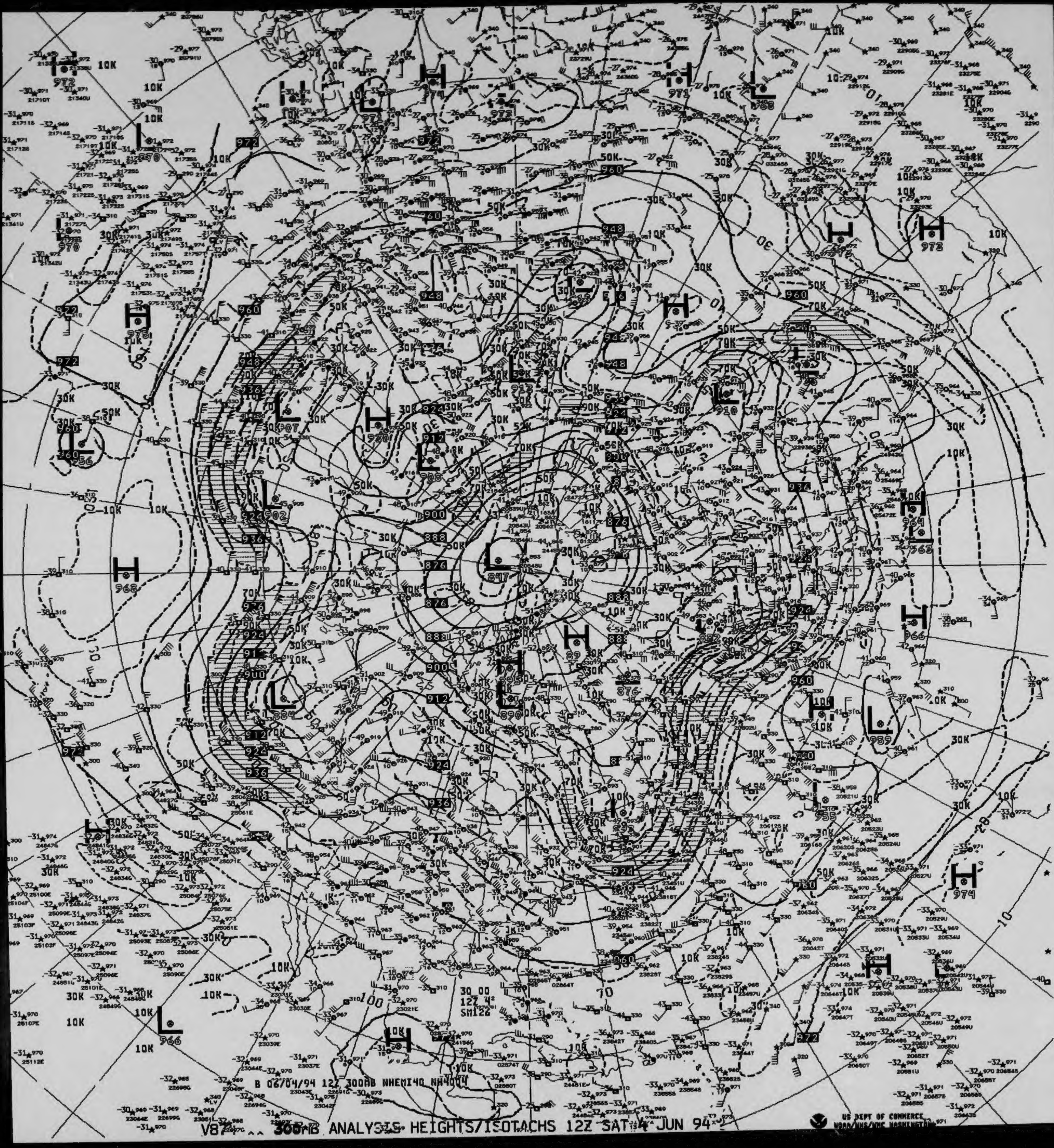

B 06/04/94 12Z 300MB NHEMI40 NH4004
30 00
12Z 4²
SM126

V87 300MB ANALYSIS HEIGHTS/ISOTACHS 12Z SAT 4 JUN 94

US DEPT OF COMMERCE
NOAA/NWS/NMC WASHINGTON

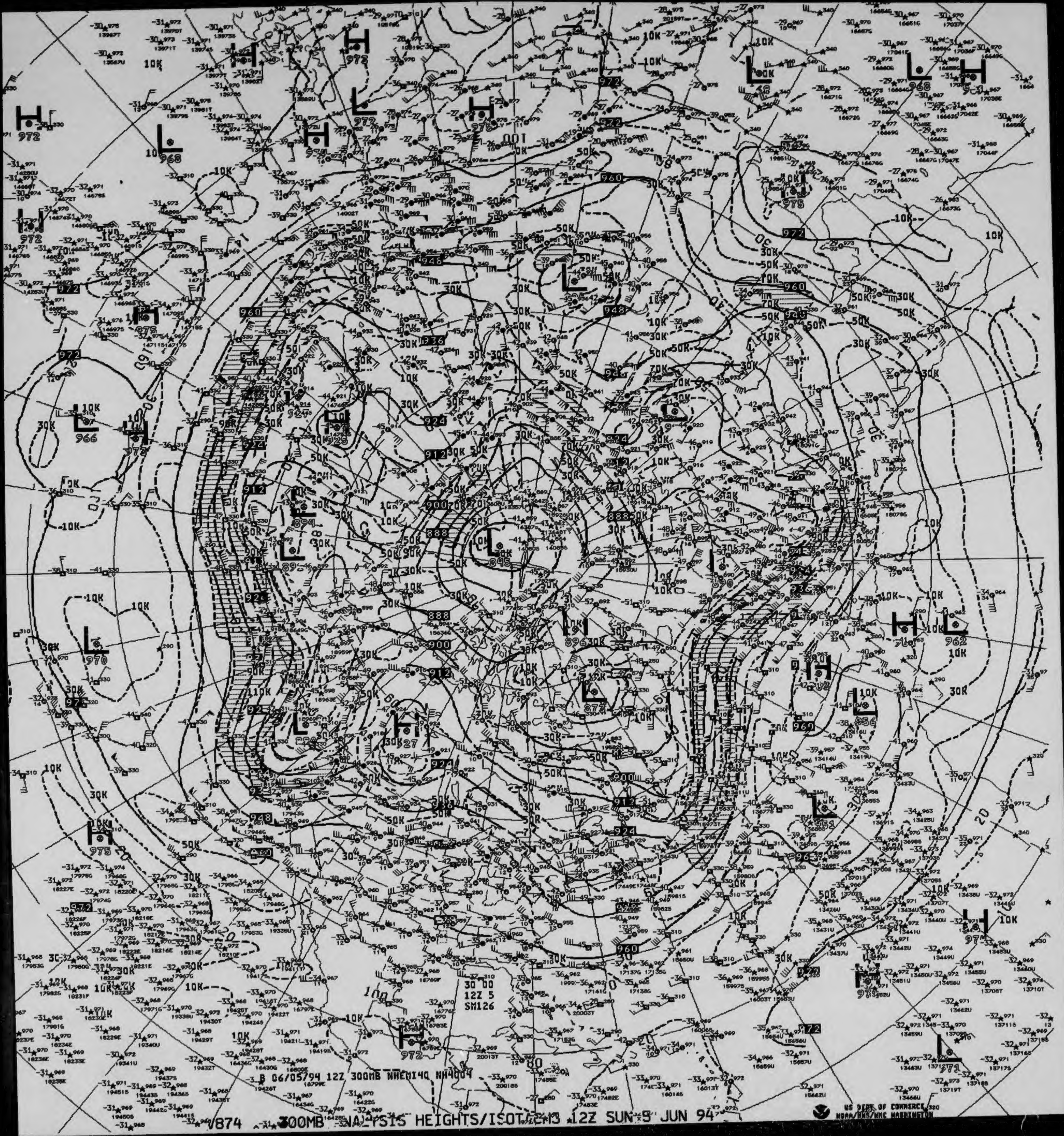

B 06/05/94 12Z 300MB NHEMI40 NH4004
30 00
12Z 5
SM126

V874 300MB ANALYSIS HEIGHTS/ISOTACHS 12Z SUN 5 JUN 94

US DEPT OF COMMERCE
NOAA/NWS/NMC WASHINGTON

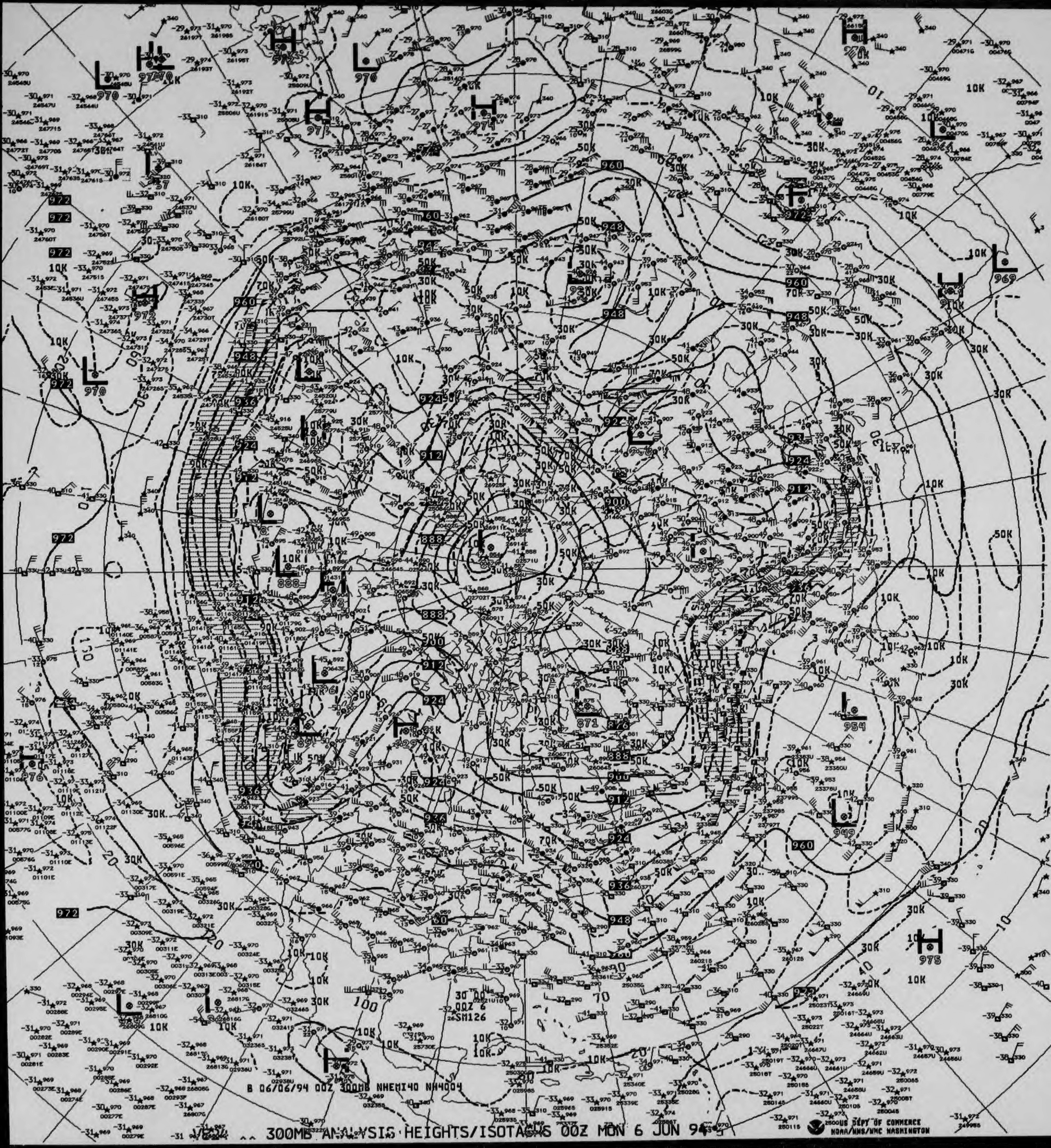

B 06/06/94 00Z 300MB NHEMI40 NH4004

300MB ANALYSIS HEIGHTS/ISOTACHS 00Z MON 6 JUN 94

US DEPT OF COMMERCE
NOAA/NWS/NMC WASHINGTON

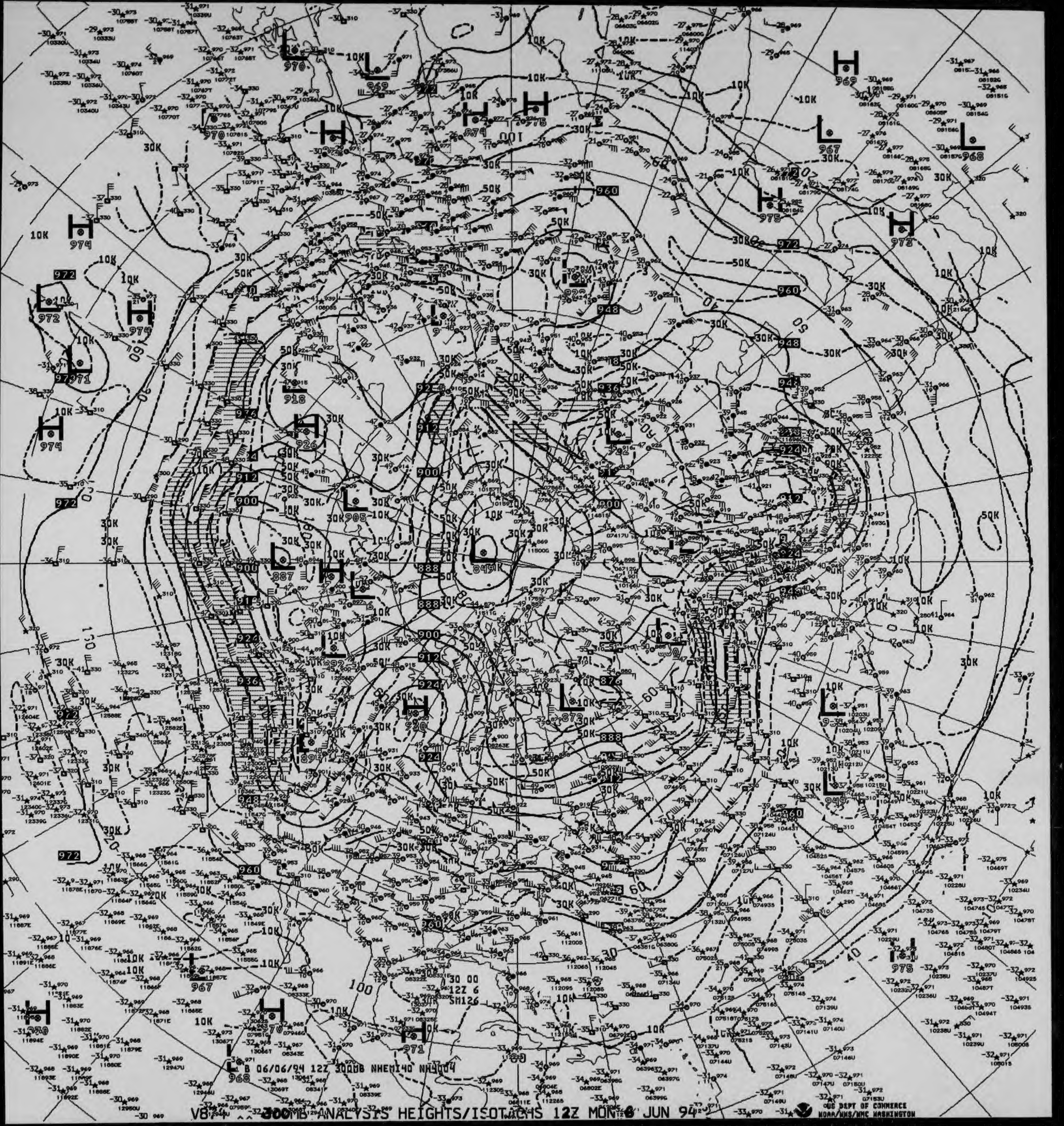
V8 300MB ANALYSIS HEIGHTS/ISOTACHS 12Z MON 6 JUN 94
B 06/06/94 12Z 300MB NHEMI40 NH4004
US DEPT OF COMMERCE
NOAA/NWS/NMC WASHINGTON
30 00
12Z 6
SM126

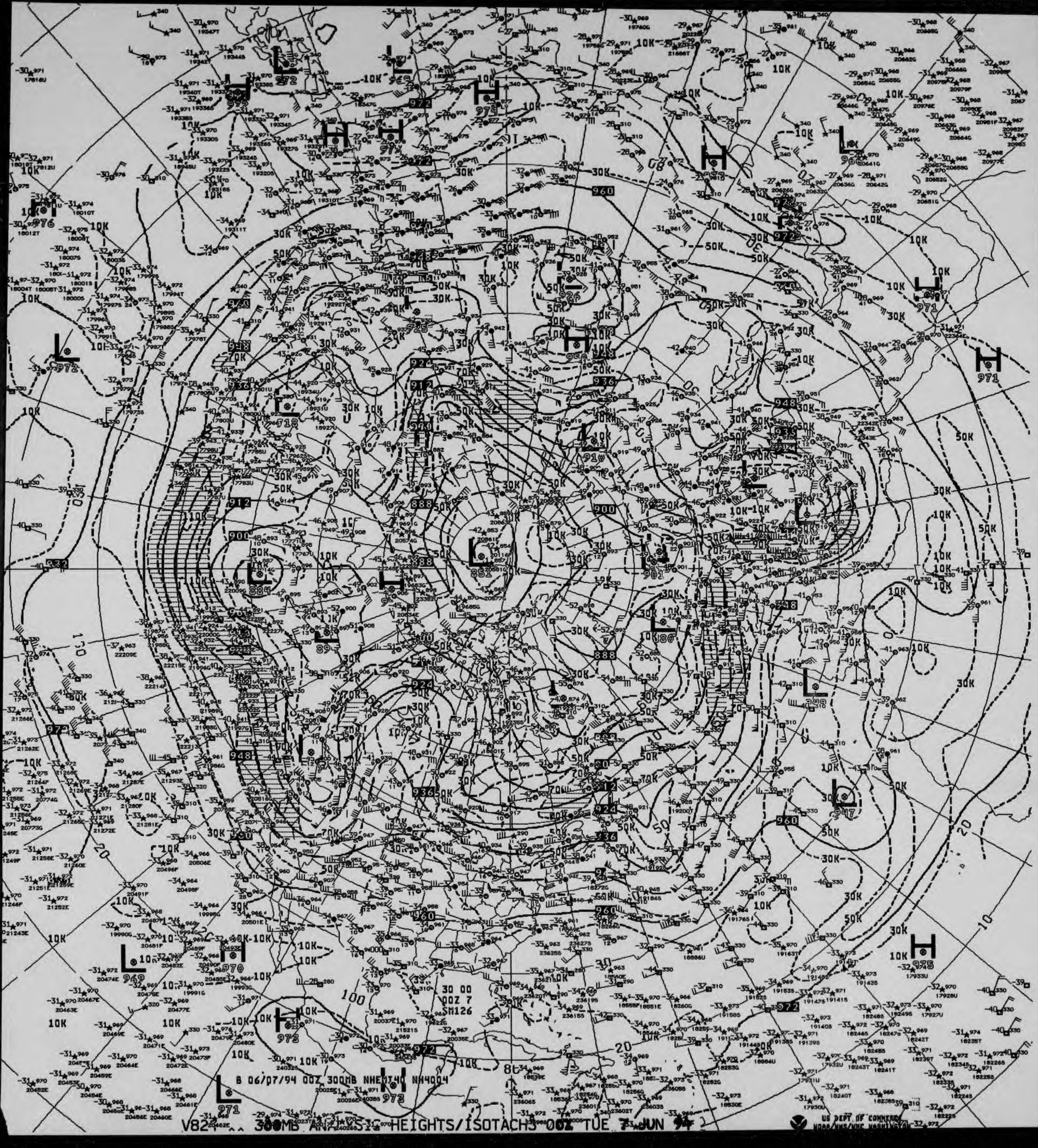
30 00
00Z 7
SM126
B 06/07/94 00Z 300MB NHEMI40 NH4004
US DEPT OF COMMERCE
NOAA/NWS/NMC WASHINGTON

V824 ^^ 300MB ANALYSIS HEIGHTS/ISOTACHS 00Z TUE 7 JUN 94

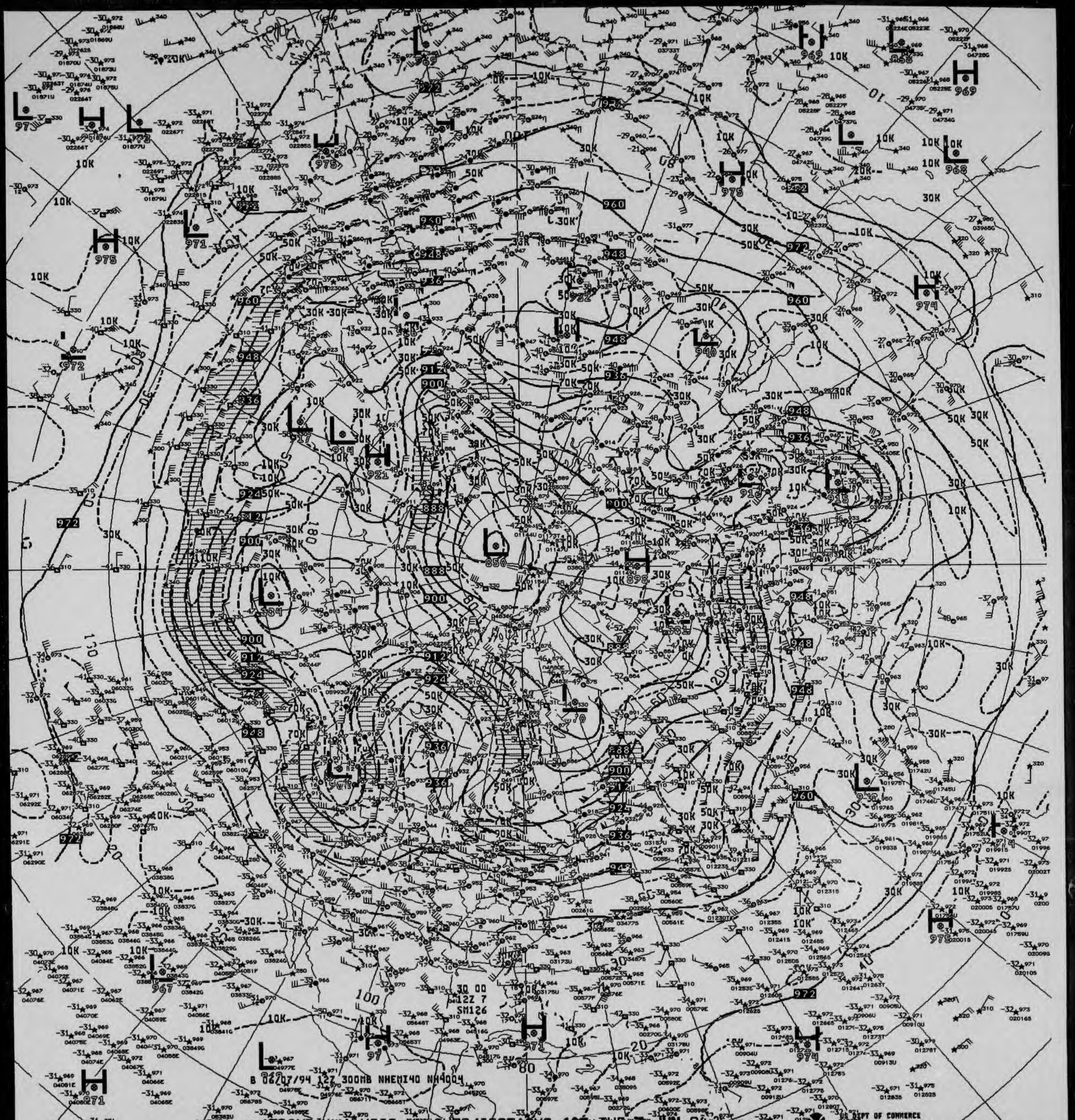

B 06/07/94 12Z 300MB NHEMI40 NH4004
30 00
12Z 7
SM126
US DEPT OF COMMERCE
NOAA/NWS/NMC WASHINGTON

V874 300MB ANALYSIS HEIGHTS/ISOTACHS 12Z TUE 7 JUN 94

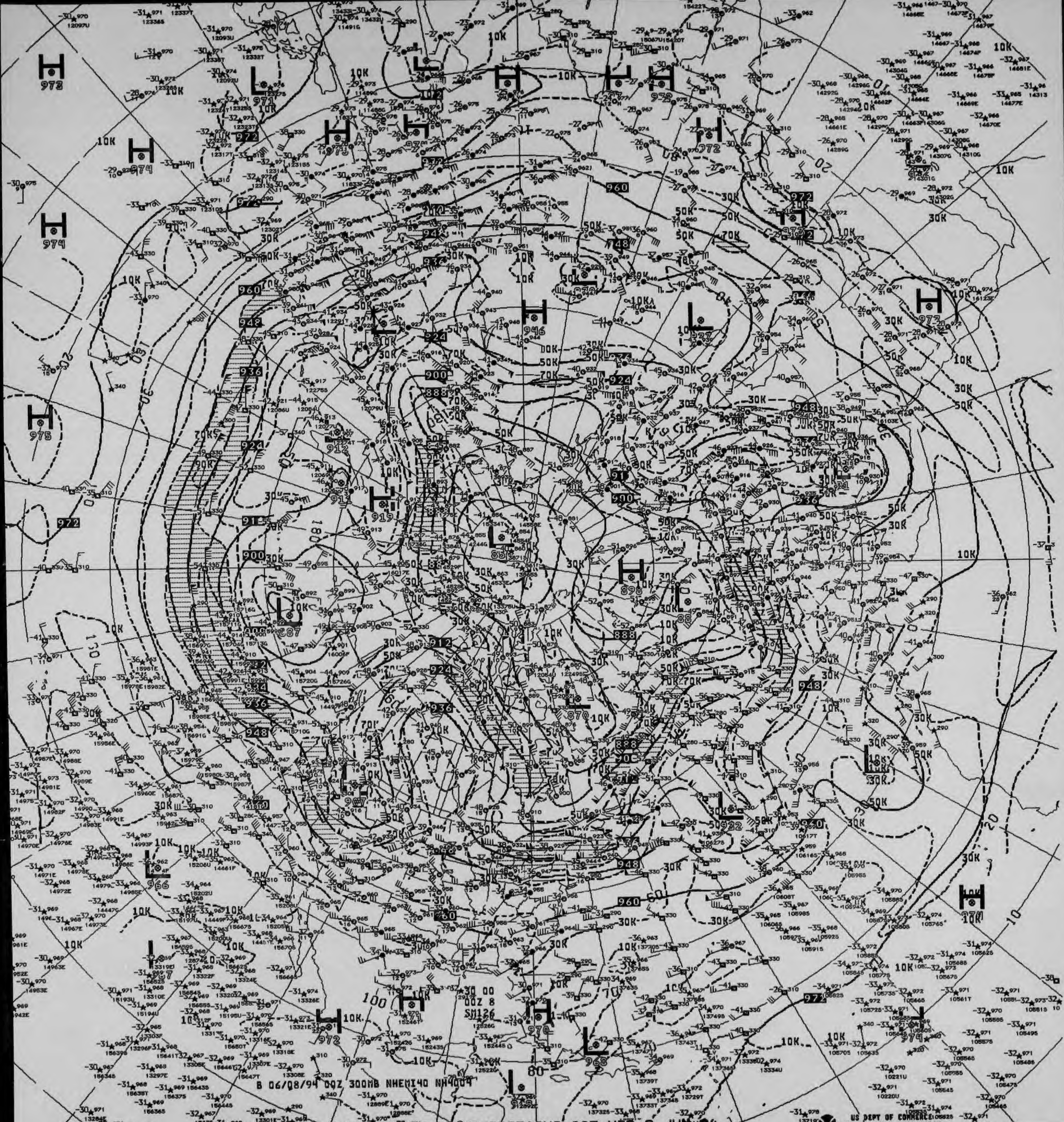
B 06/08/94 00Z 300MB NHEMI40 NH4009
00Z 8
SM126
H
L
10K
30K
50K
70K
90K

V82 300MB ANALYSIS HEIGHTS/ISOTACHS 00Z WED 8 JUN 94

US DEPT OF COMMERCE
NOAA/NWS/NMC WASHINGTON

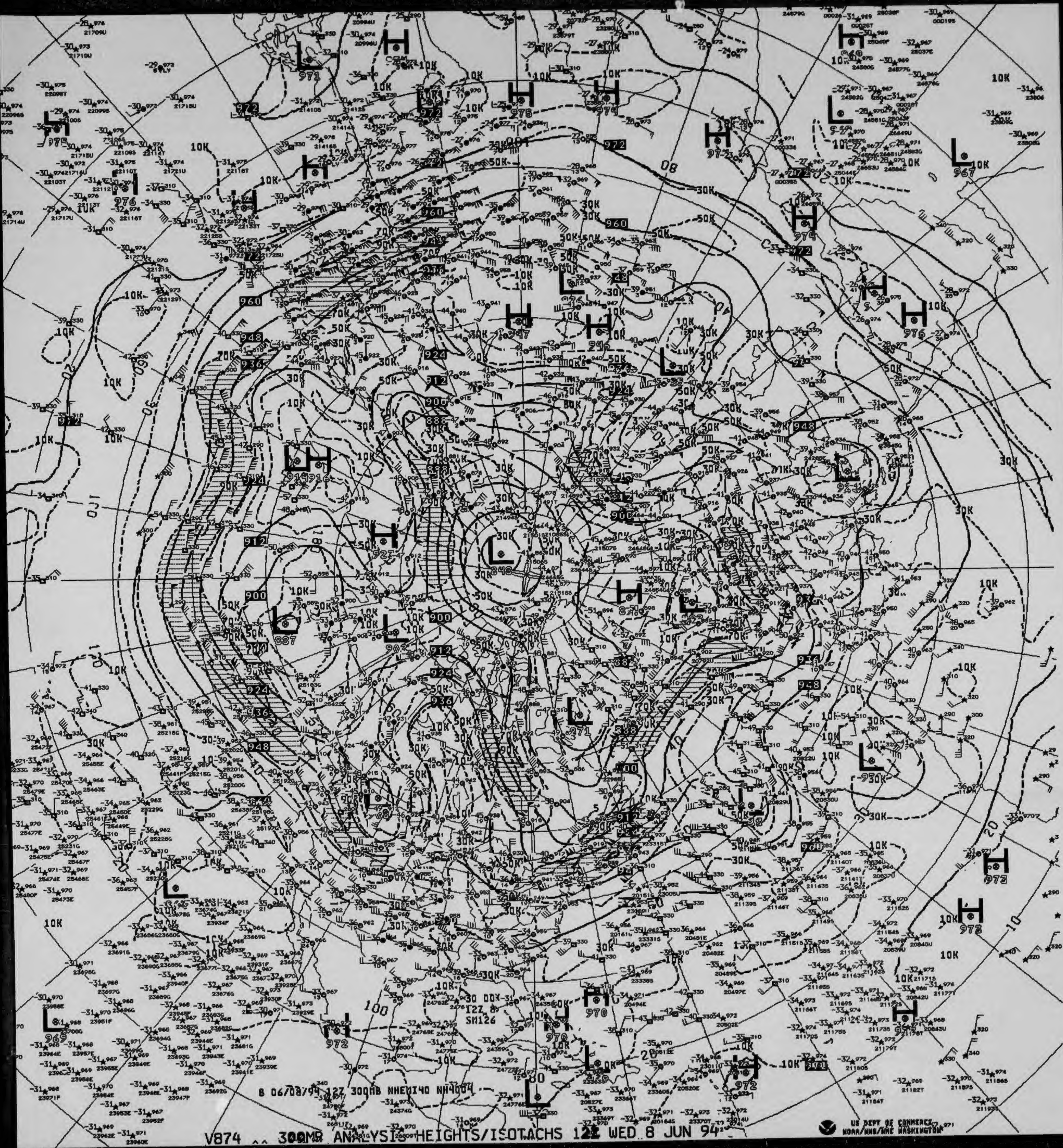
12Z
SM126
B 06/08/94 12Z 300MB NHEMI40 NH4004
US DEPT OF COMMERCE
NOAA/NWS/NMC WASHINGTON

V874 ^^ 300MB ANALYSIS HEIGHTS/ISOTACHS 12Z WED 8 JUN 94

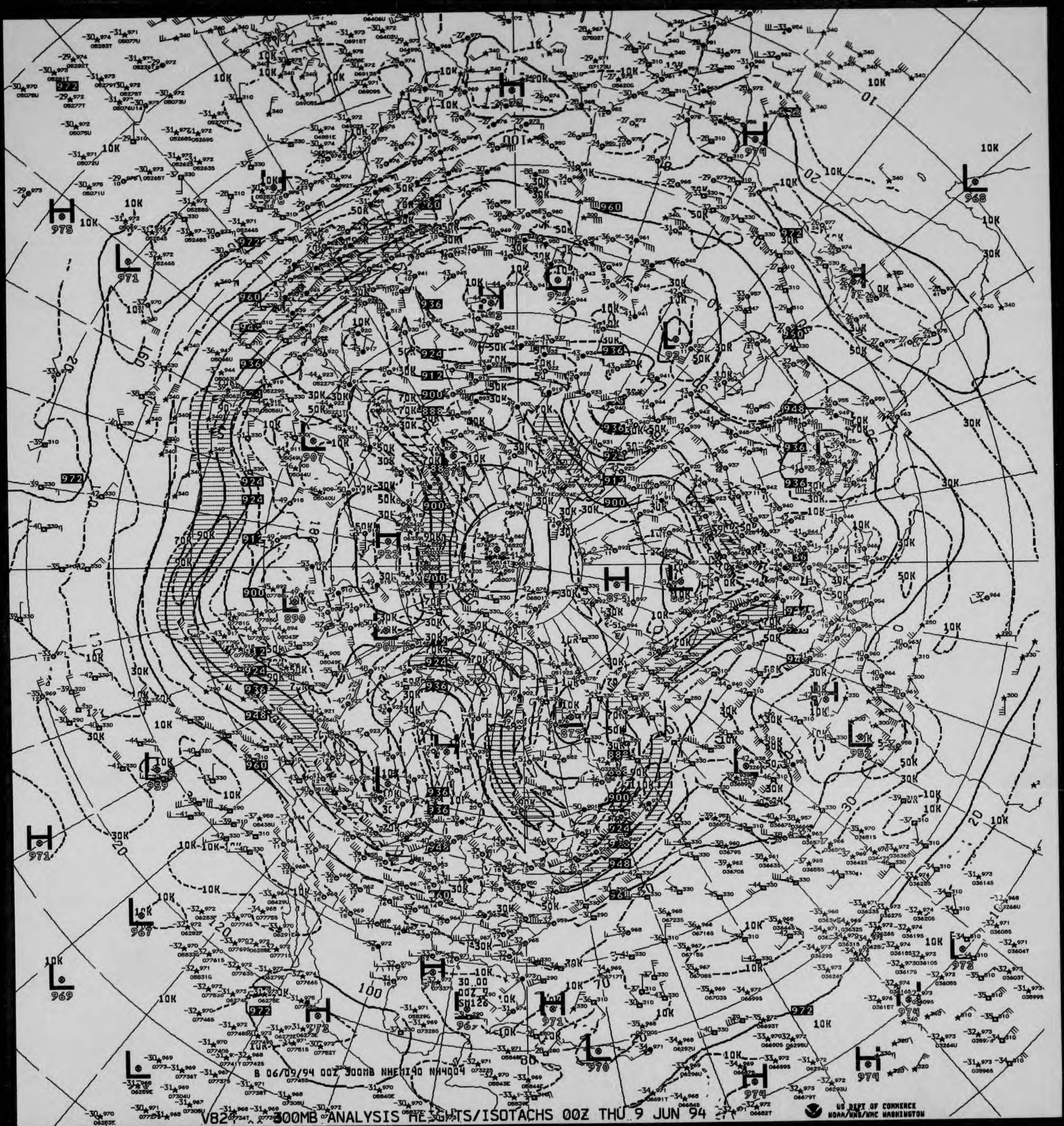
B 06/09/94 00Z 300MB NHEMI40 NH4004
US DEPT OF COMMERCE
NOAA/NWS/NMC WASHINGTON

V82 300MB ANALYSIS HEIGHTS/ISOTACHS 00Z THU 9 JUN 94

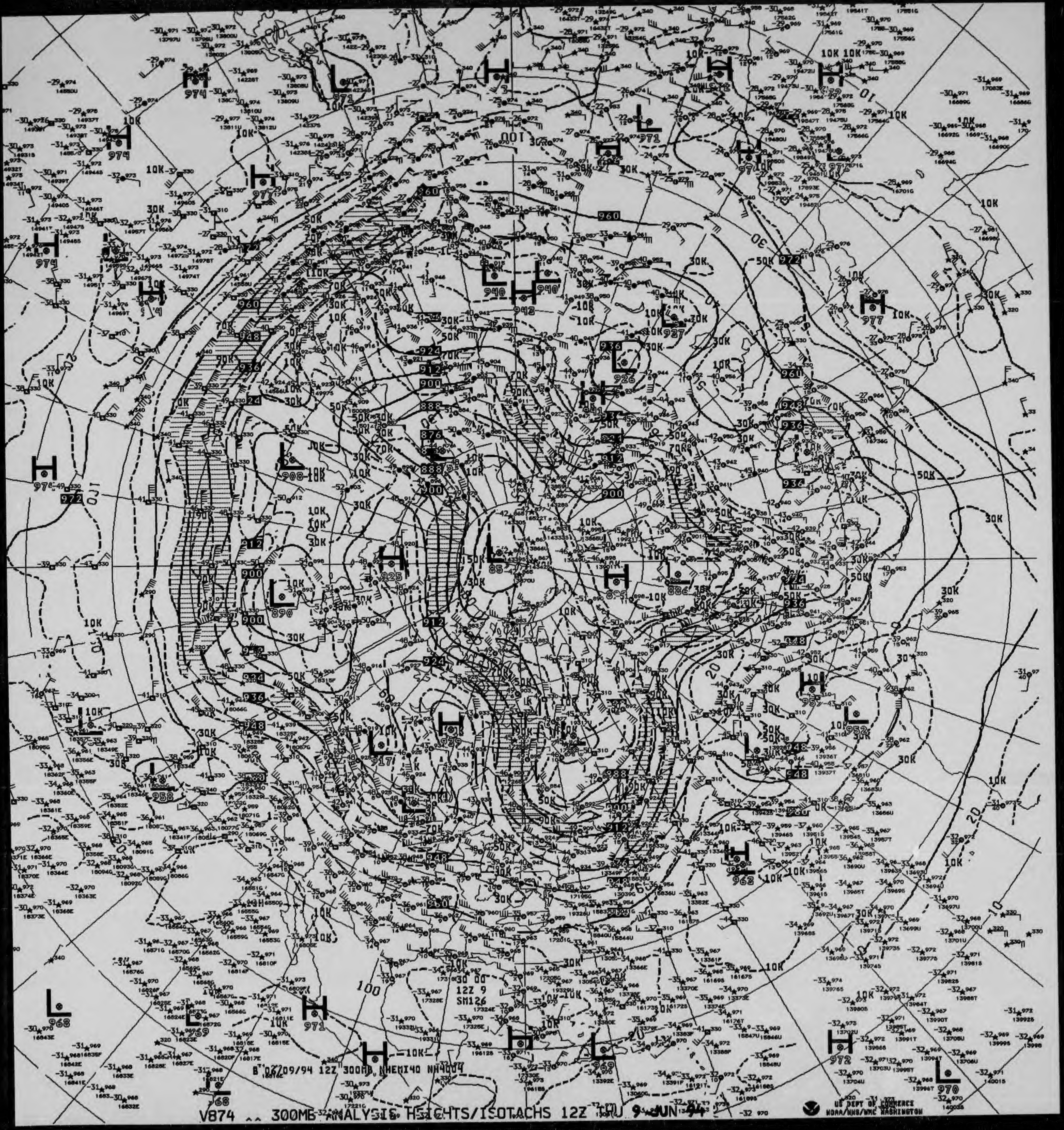

B 06/09/94 12Z 300MB NHEMI40 NH4004
30 00
12Z 9
SM126
US DEPT OF COMMERCE
NOAA/NWS/NMC WASHINGTON

V874 ^^ 300MB ANALYSIS HEIGHTS/ISOTACHS 12Z THU 9 JUN 94

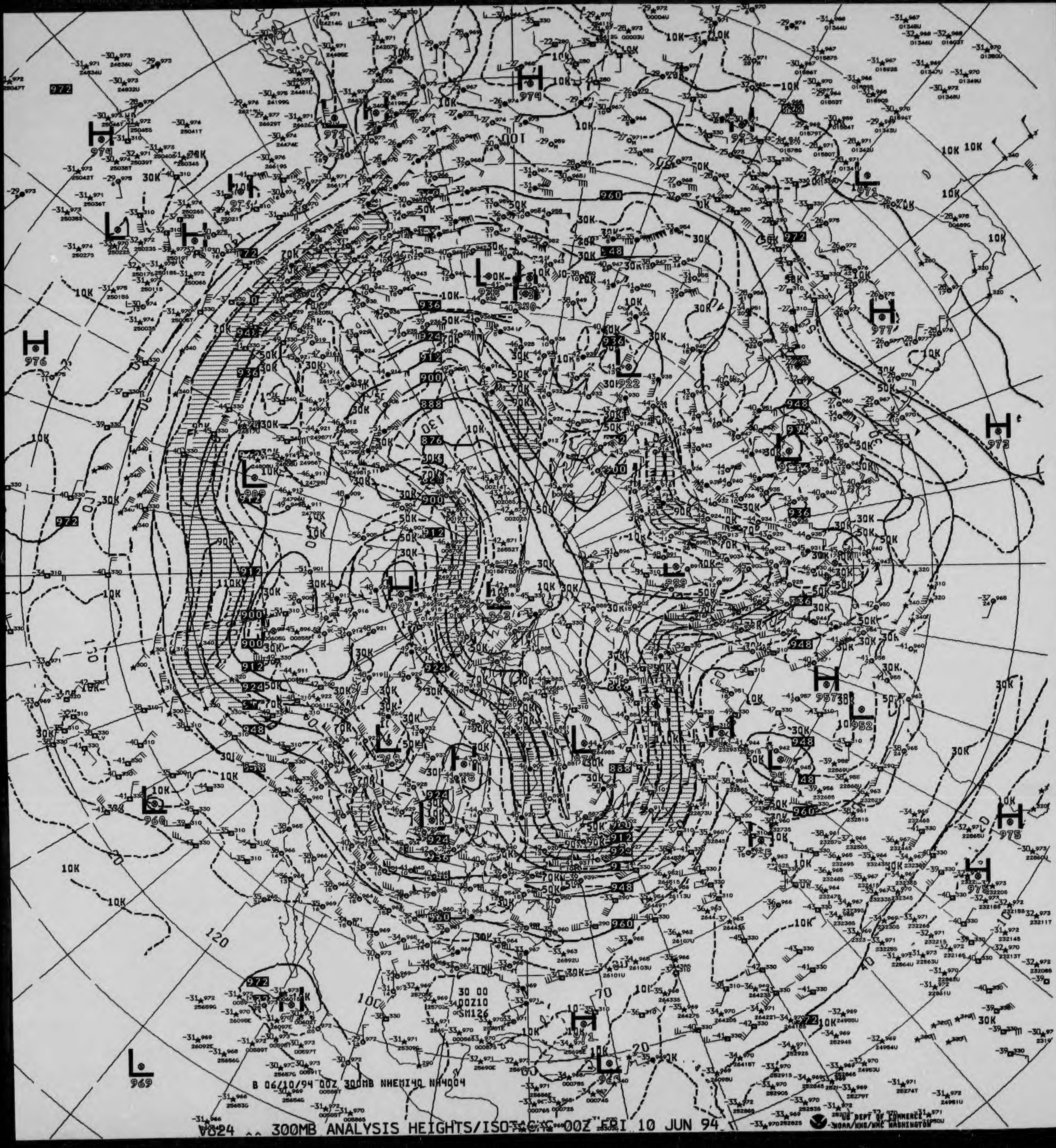

B 06/10/94 00Z 300MB NHEMI40 NH4004

V024 ^^ 300MB ANALYSIS HEIGHTS/ISOTACS 00Z FRI 10 JUN 94

US DEPT OF COMMERCE NOAA/NWS/NMC WASHINGTON

30 00
00Z10
SM126

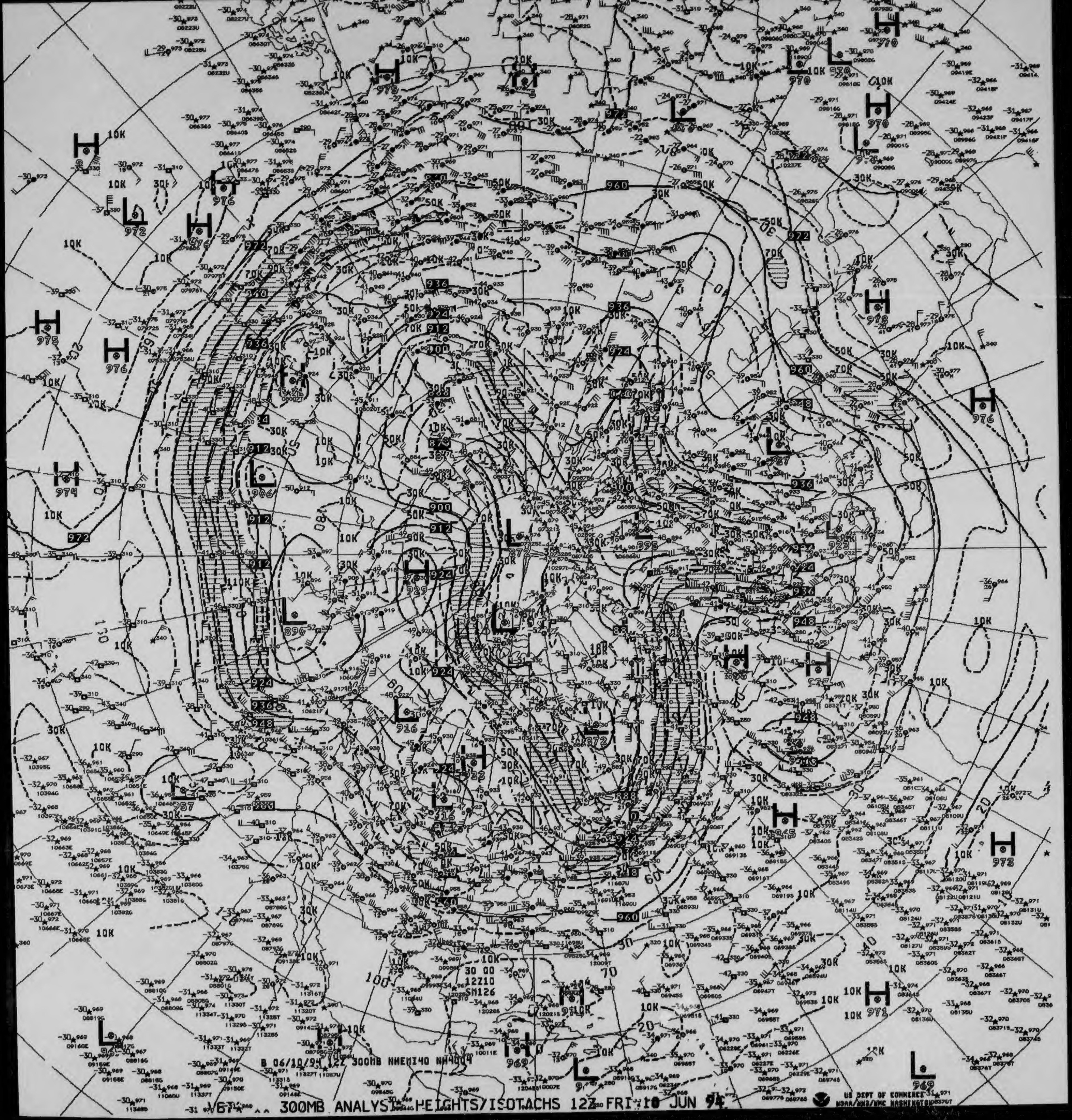
B 06/10/94 12Z 300MB NHEMI40 NH4004
30 00
12Z10
SM126

300MB ANALYSIS HEIGHTS/ISOTACHS 12Z FRI 10 JUN 94

US DEPT OF COMMERCE
NOAA/NWS/NMC WASHINGTON

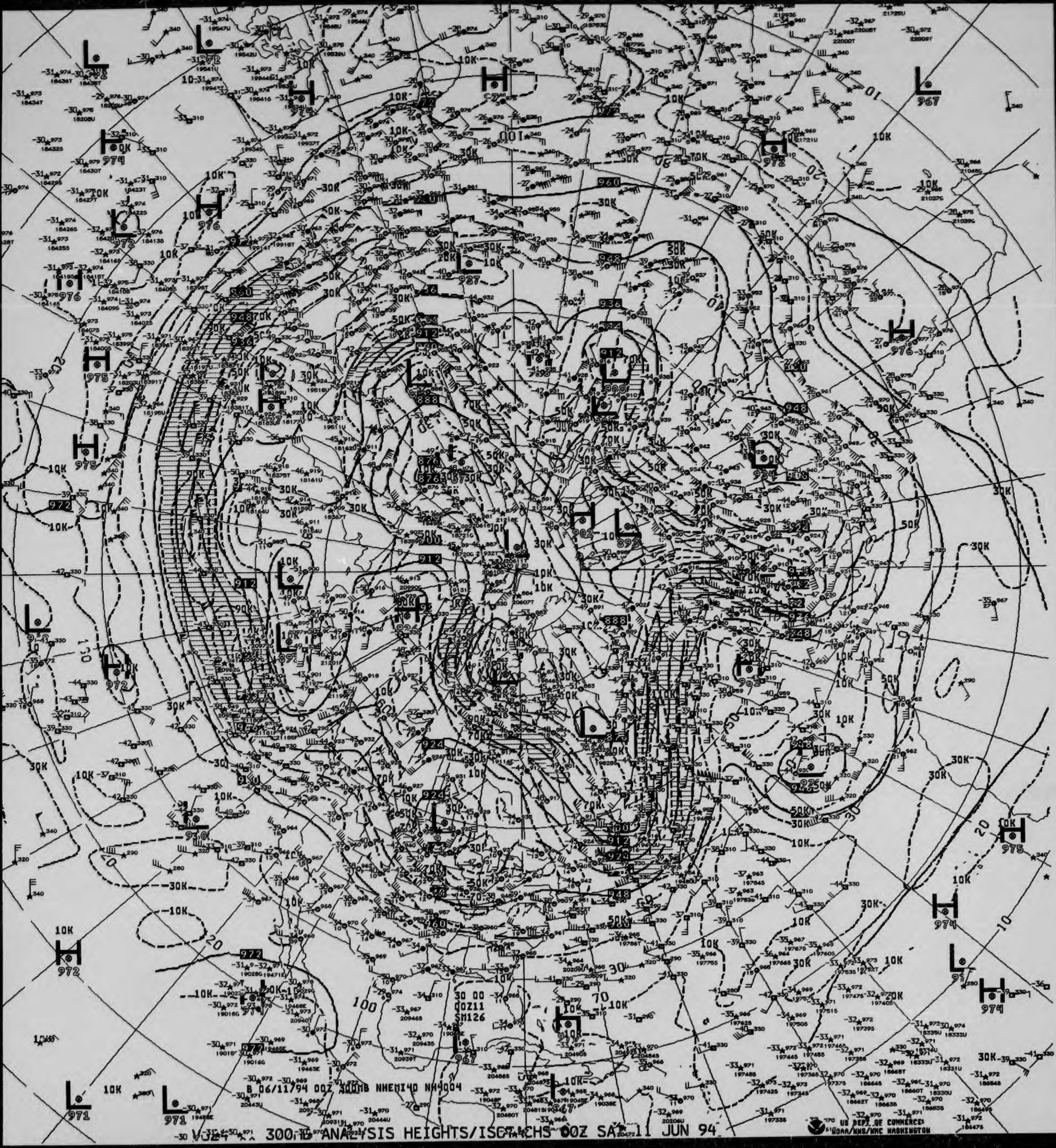

V324 300MB ANALYSIS HEIGHTS/ISOTACHS 00Z SA 11 JUN 94

B 06/11/94 00Z 300MB NHEMI40 NH4004

30 00
00Z11
SM126
US DEPT. OF COMMERCE
NOAA/NWS/NMC WASHINGTON

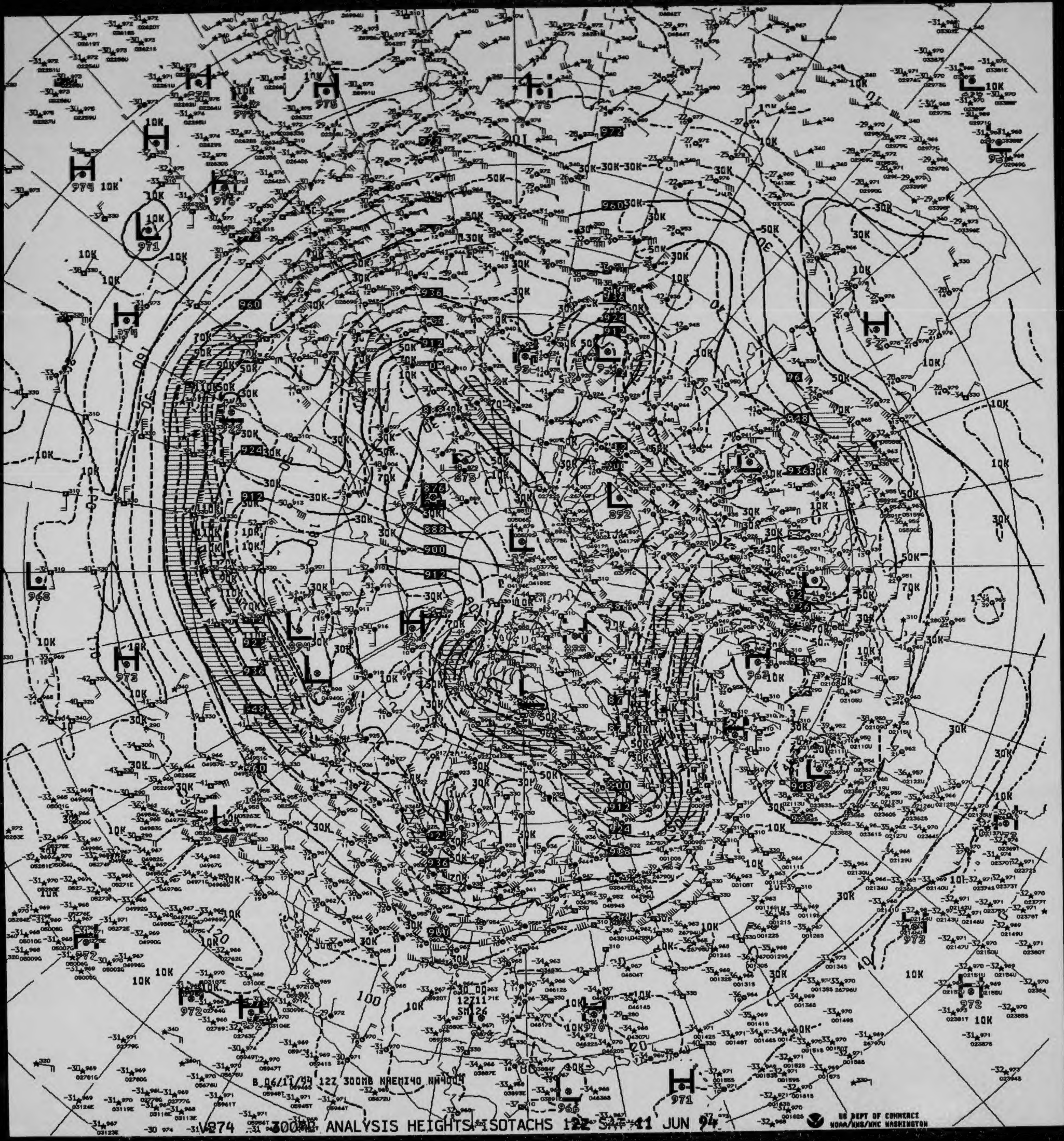
B 06/11/94 12Z 300MB NHEMI40 NH4004
12Z11
SM126

V274 300MB ANALYSIS HEIGHTS*ISOTACHS 12Z SAT 11 JUN 94

US DEPT OF COMMERCE
NOAA/NWS/NMC WASHINGTON



V824 ^^ 300MB ANALYSIS HEIGHTS/ISOTACHS 00Z SUN 12 JUN 94

B 06/12/94 00Z 300MB NHEMI40 NH4004
US DEPT OF COMMERCE
NOAA/NWS/NMC WASHINGTON

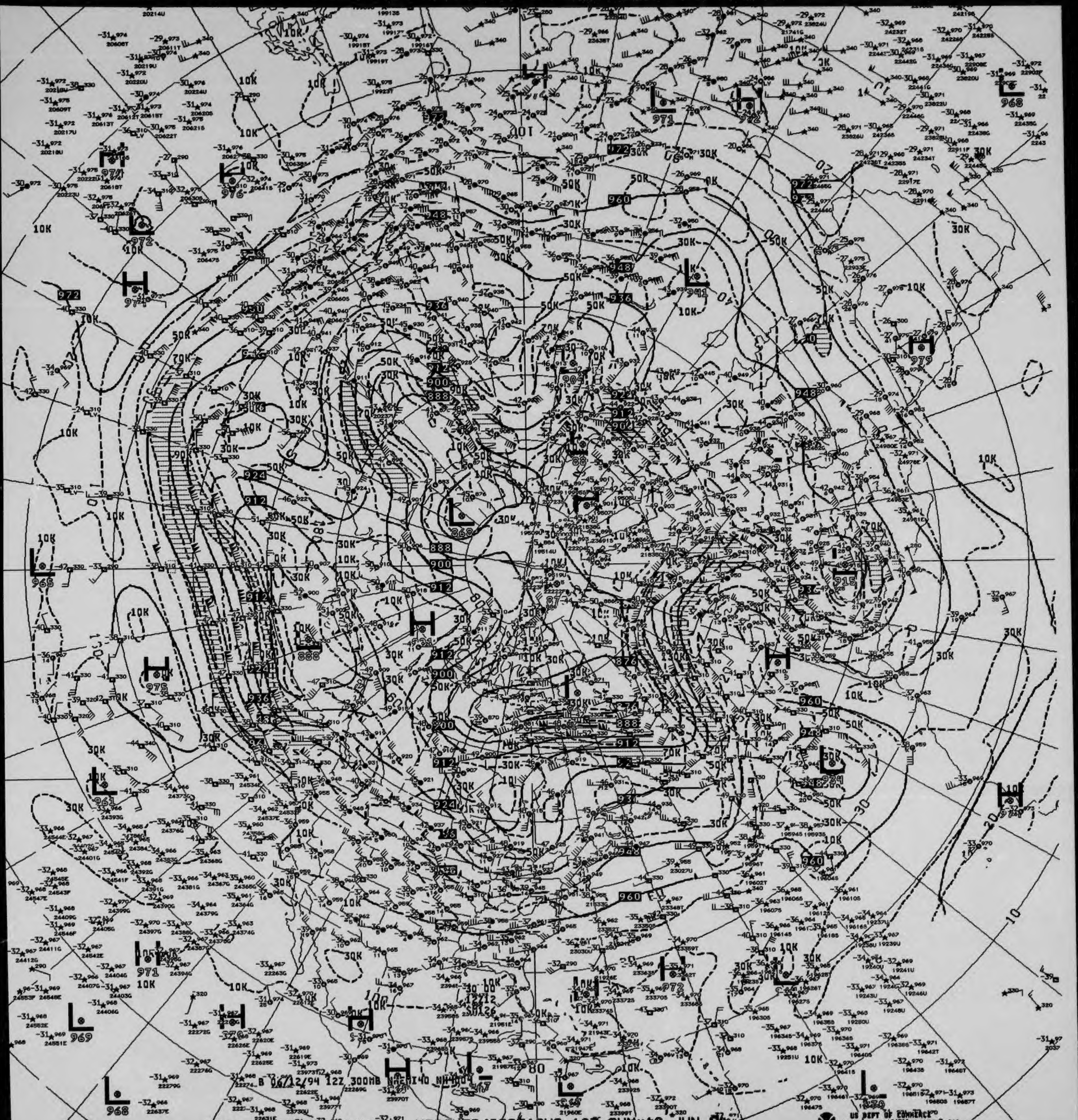

B 06/12/94 12Z 300MB NHEMI40 NH4004

V874 ^^ 300MB ANALYSIS HEIGHTS/ISOTACHS 12Z SUN 12 JUN 94

US DEPT OF COMMERCE
NOAA/NWS/NMC WASHINGTON

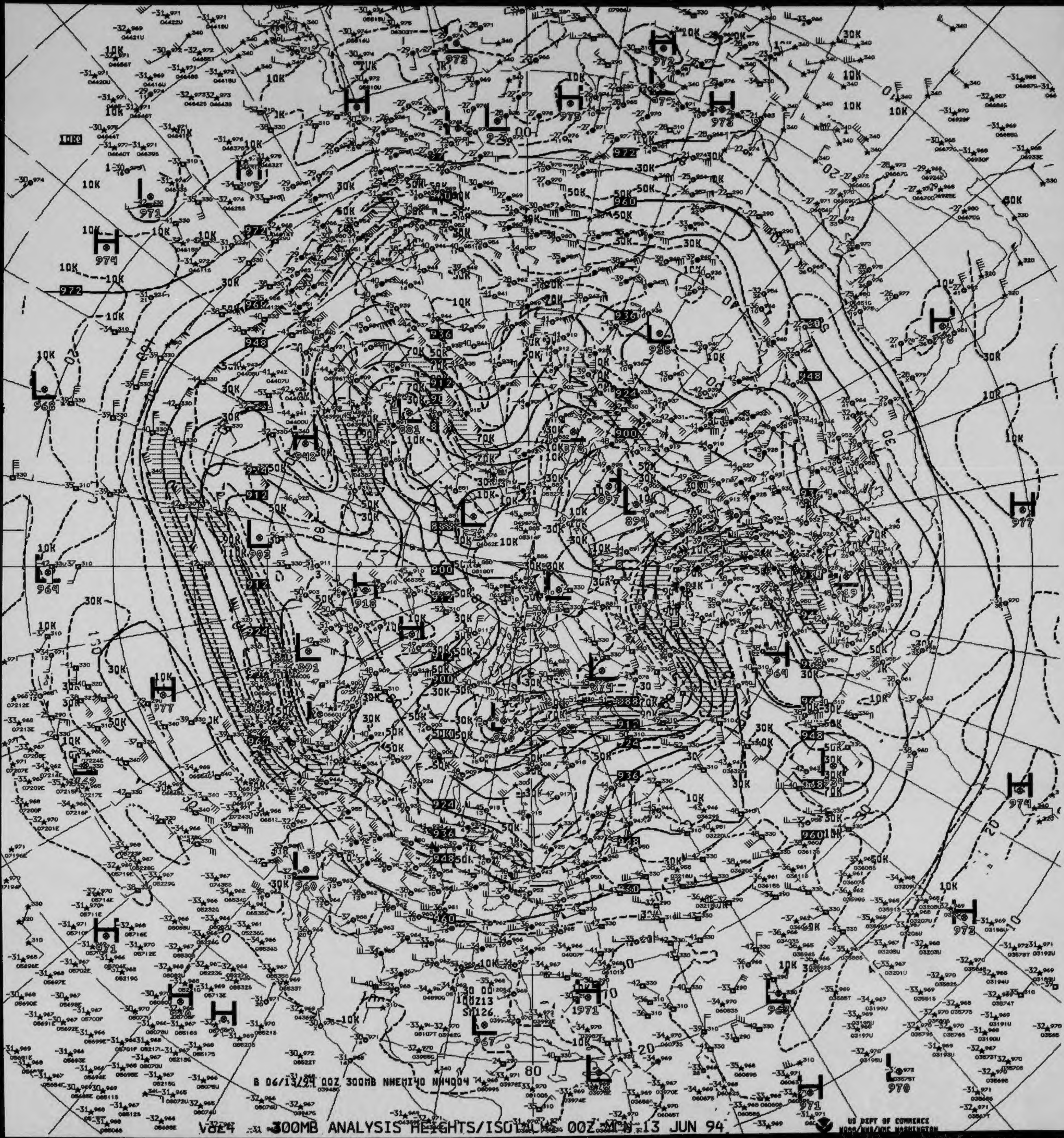

B 06/13/94 00Z 300MB NHEMI40 NH4004

V024 300MB ANALYSIS HEIGHTS/ISOTACHS 00Z MON 13 JUN 94

US DEPT OF COMMERCE
NOAA/NWS/NMC WASHINGTON

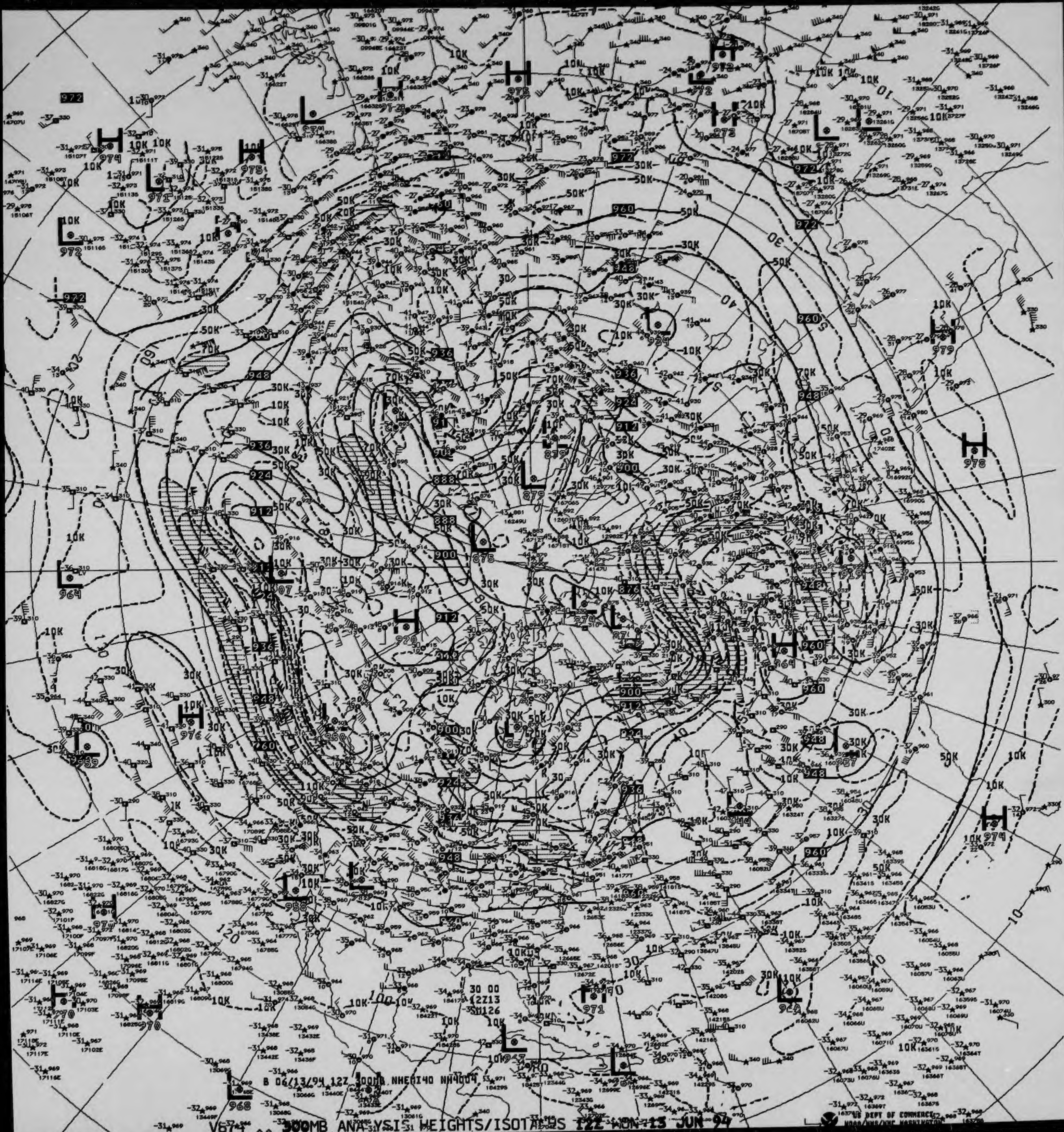

B 06/13/94 12Z 300MB NHEMI40 NH4004

V674 ^^ 300MB ANALYSIS HEIGHTS/ISOTACHS 12Z MON 13 JUN 94

US DEPT OF COMMERCE
NOAA/NWS/NMC WASHINGTON

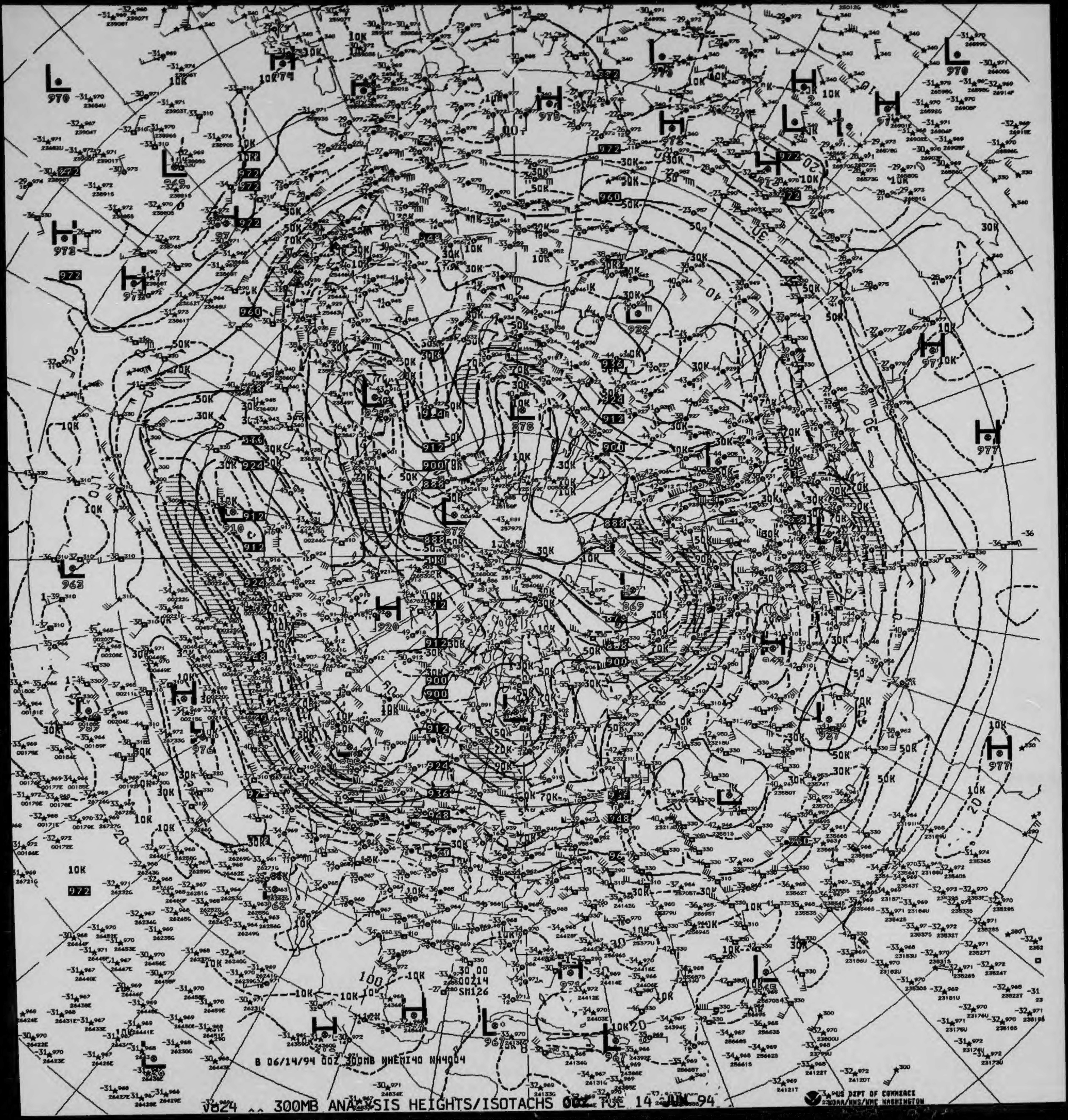
B 06/14/94 00Z 300MB NHEMI40 NH4004
30 00
00Z14
SM126

V024 ^^ 300MB ANALYSIS HEIGHTS/ISOTACHS 00Z TUE 14 JUN 94

US DEPT OF COMMERCE NOAA/NWS/NMC WASHINGTON

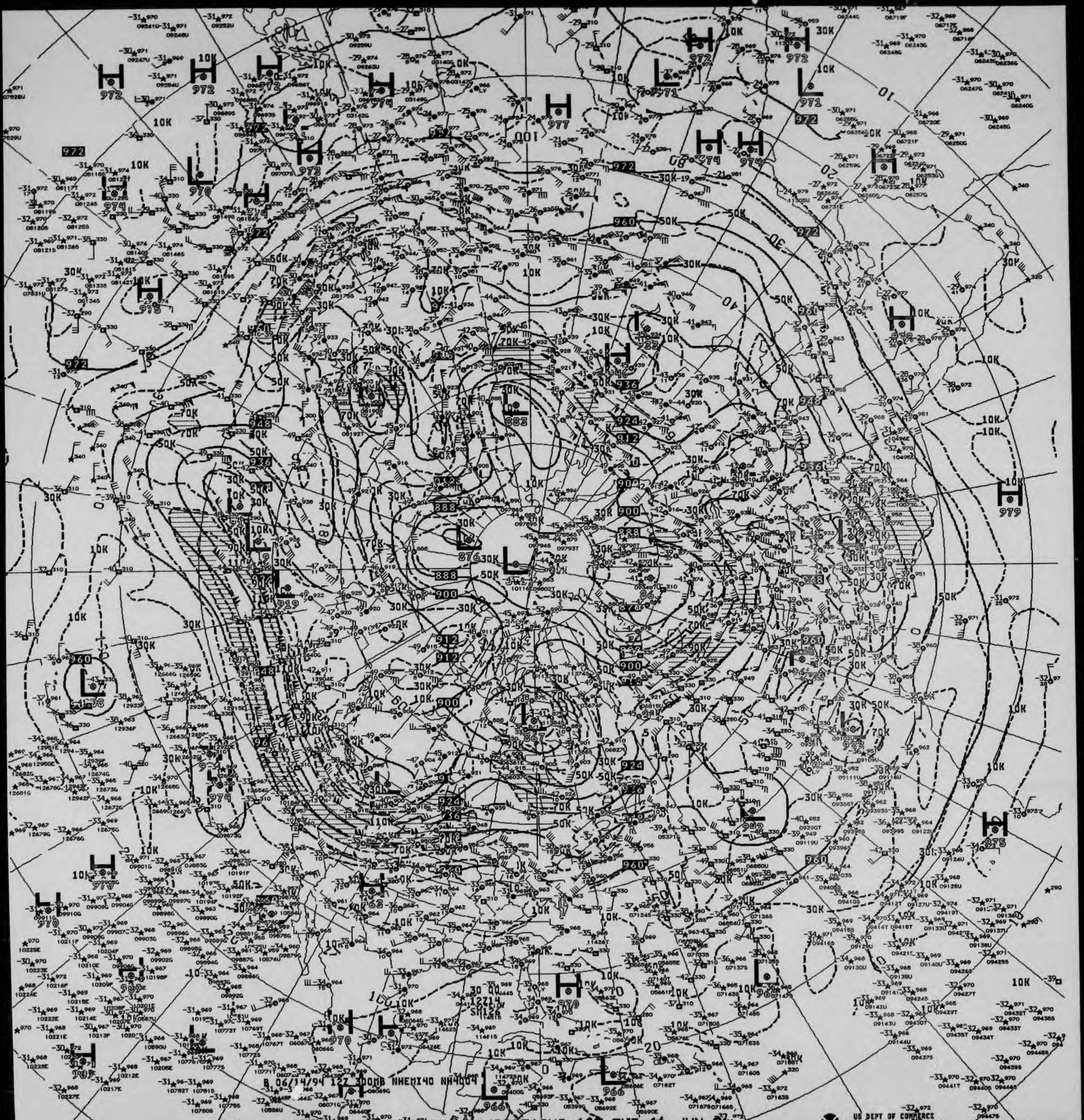
B 06/14/94 12Z 300MB NHEMI40 NH4004

V8F 300MB ANALYSIS HEIGHTS/ISOTACHS 12Z TUE 14 JUN 94

US DEPT OF COMMERCE
NOAA/NWS/NMC WASHINGTON

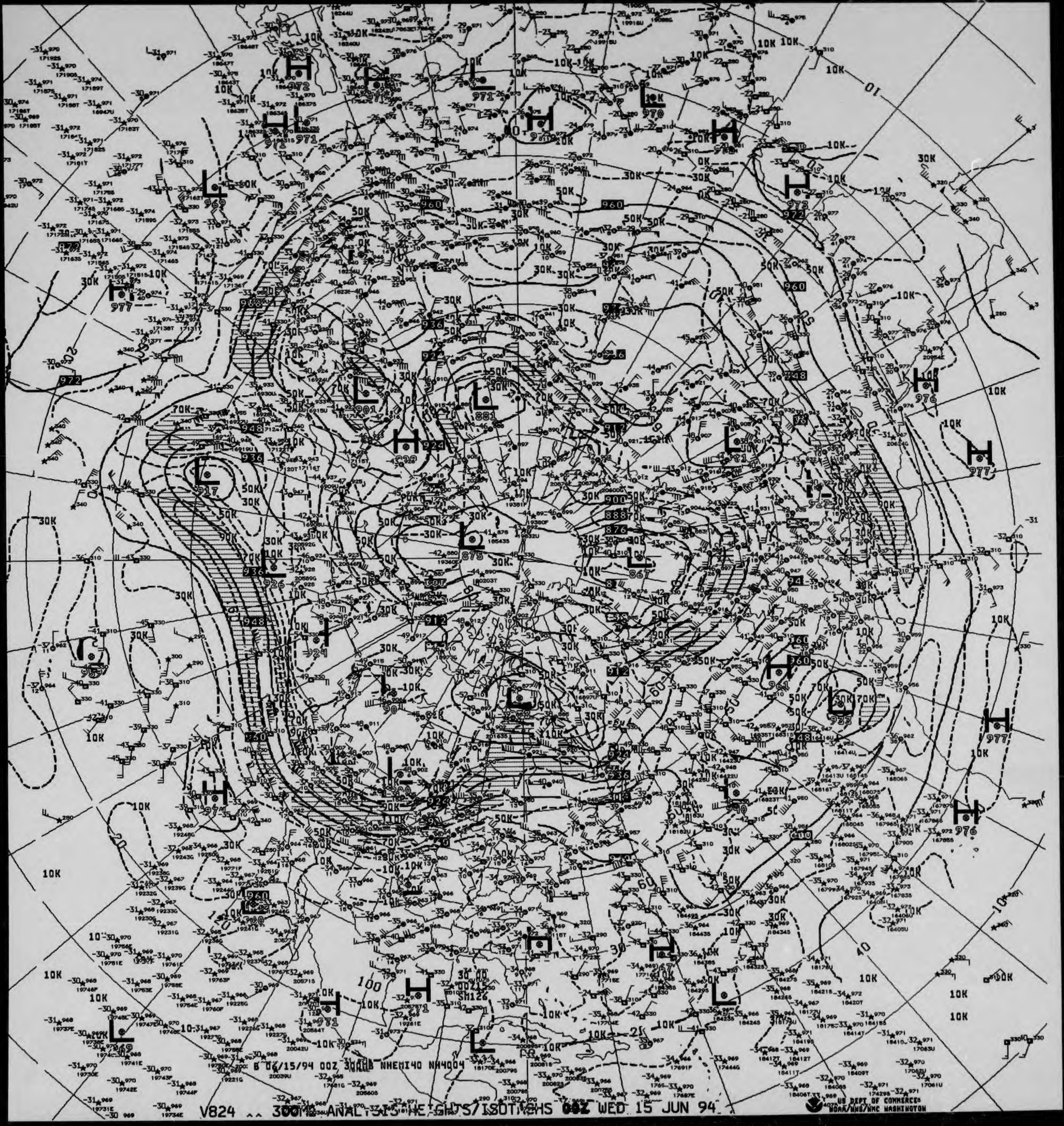
B 06/15/94 00Z 300MB NHEMI40 NH4004

V824 ^^ 300MB ANAL, 315 HEIGHTS/ISOTACHS 00Z WED 15 JUN 94

US DEPT OF COMMERCE
NOAA/NWS/NMC WASHINGTON

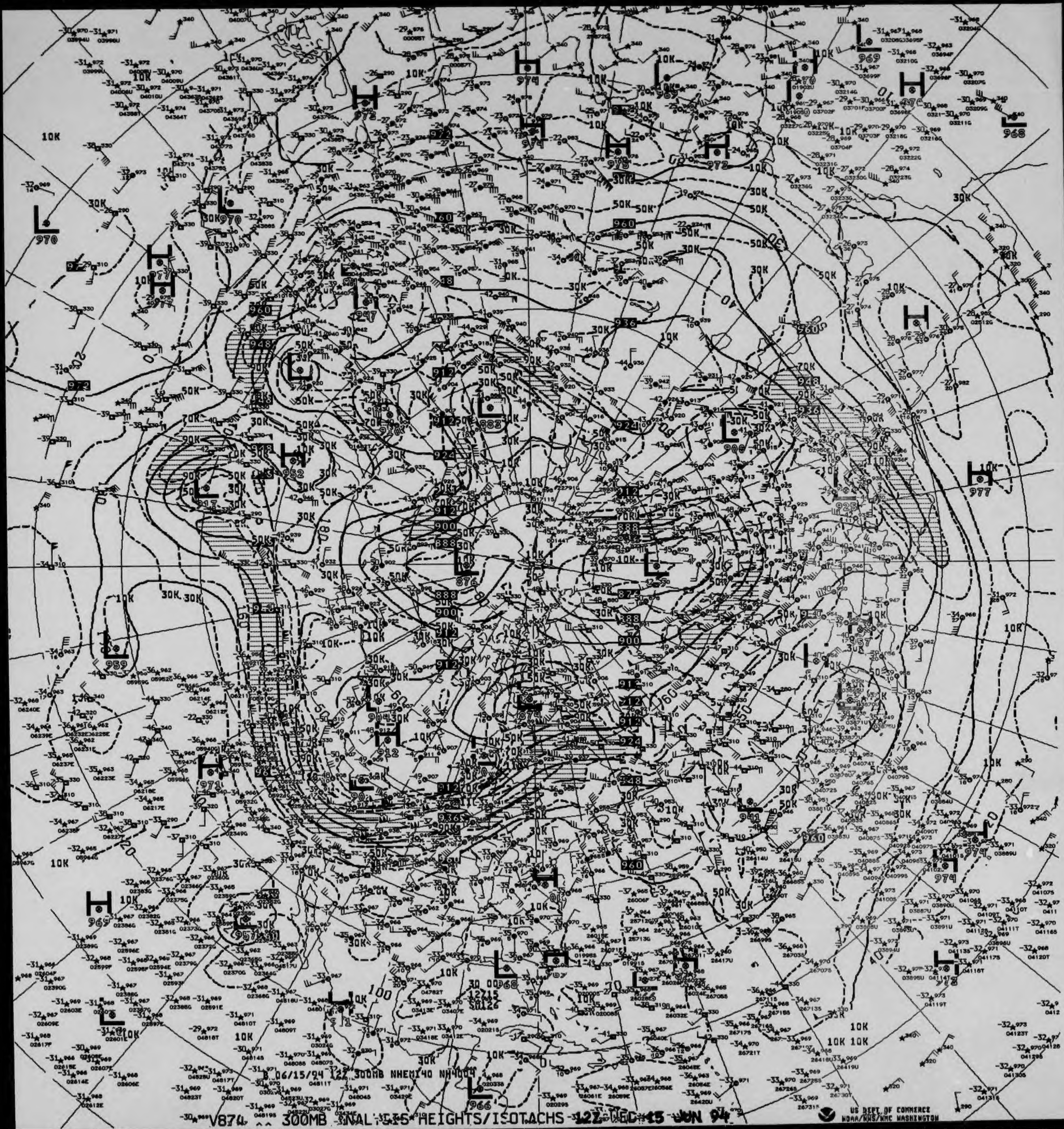
B 06/15/94 12Z 300MB NHEMI40 NH4004

V874 ^^ 300MB ANALYSIS HEIGHTS/ISOTACHS 12Z WED 15 JUN 94

US DEPT OF COMMERCE
NOAA/NWS/NMC WASHINGTON

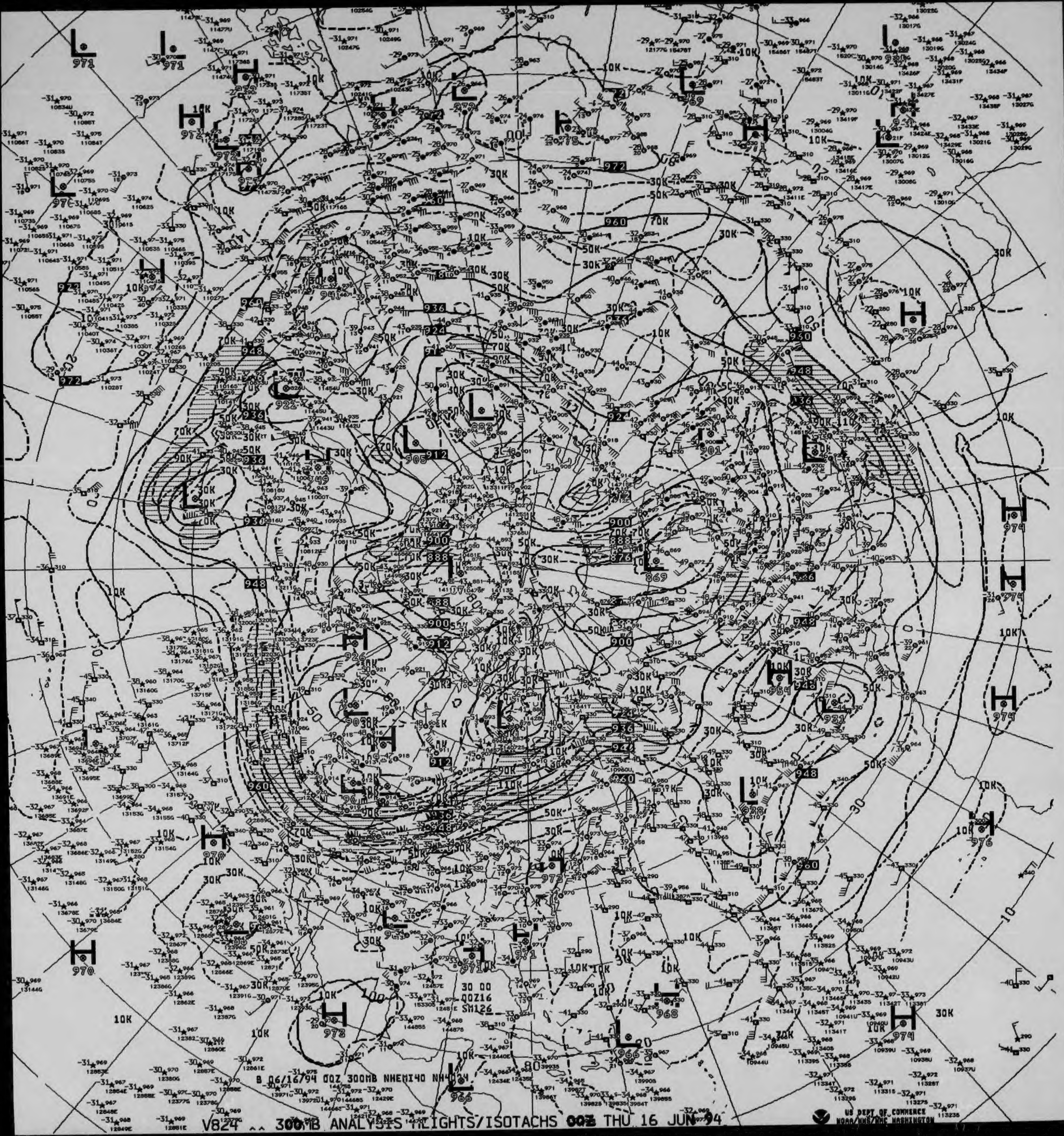
30 00
00Z16
SM126

B 06/16/94 00Z 300MB NHEMI40 NH4034

V824 ^^ 300MB ANALYSIS HEIGHTS/ISOTACHS 00Z THU 16 JUN 94

US DEPT OF COMMERCE
NOAA/NWS/NMC WASHINGTON

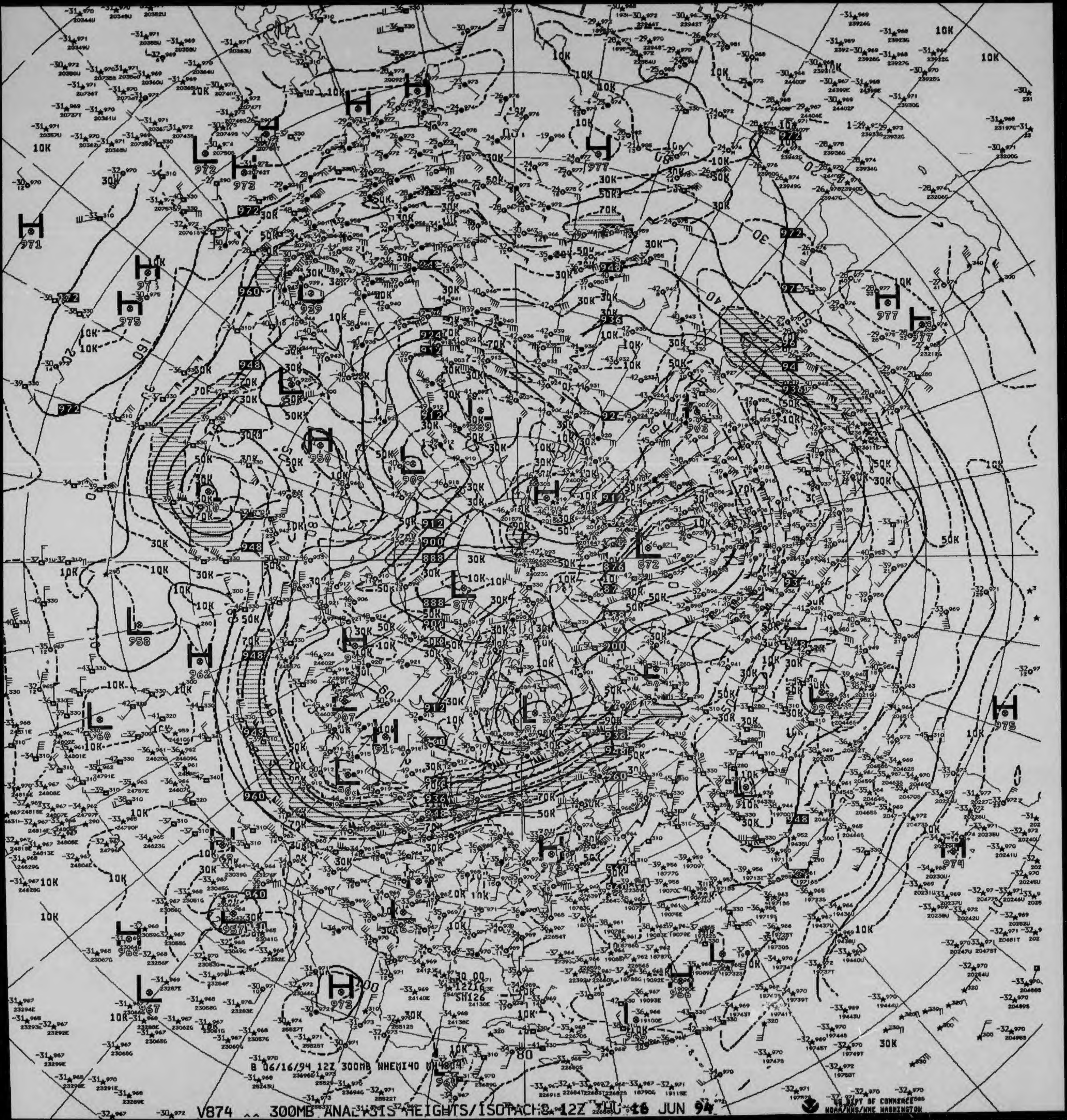
B 06/16/94 12Z 300MB NHEMI40 NH4004

V874 ^^ 300MB ANALYSIS HEIGHTS/ISOTACHS 12Z THU 16 JUN 94

US DEPT OF COMMERCE
NOAA/NWS/NMC WASHINGTON

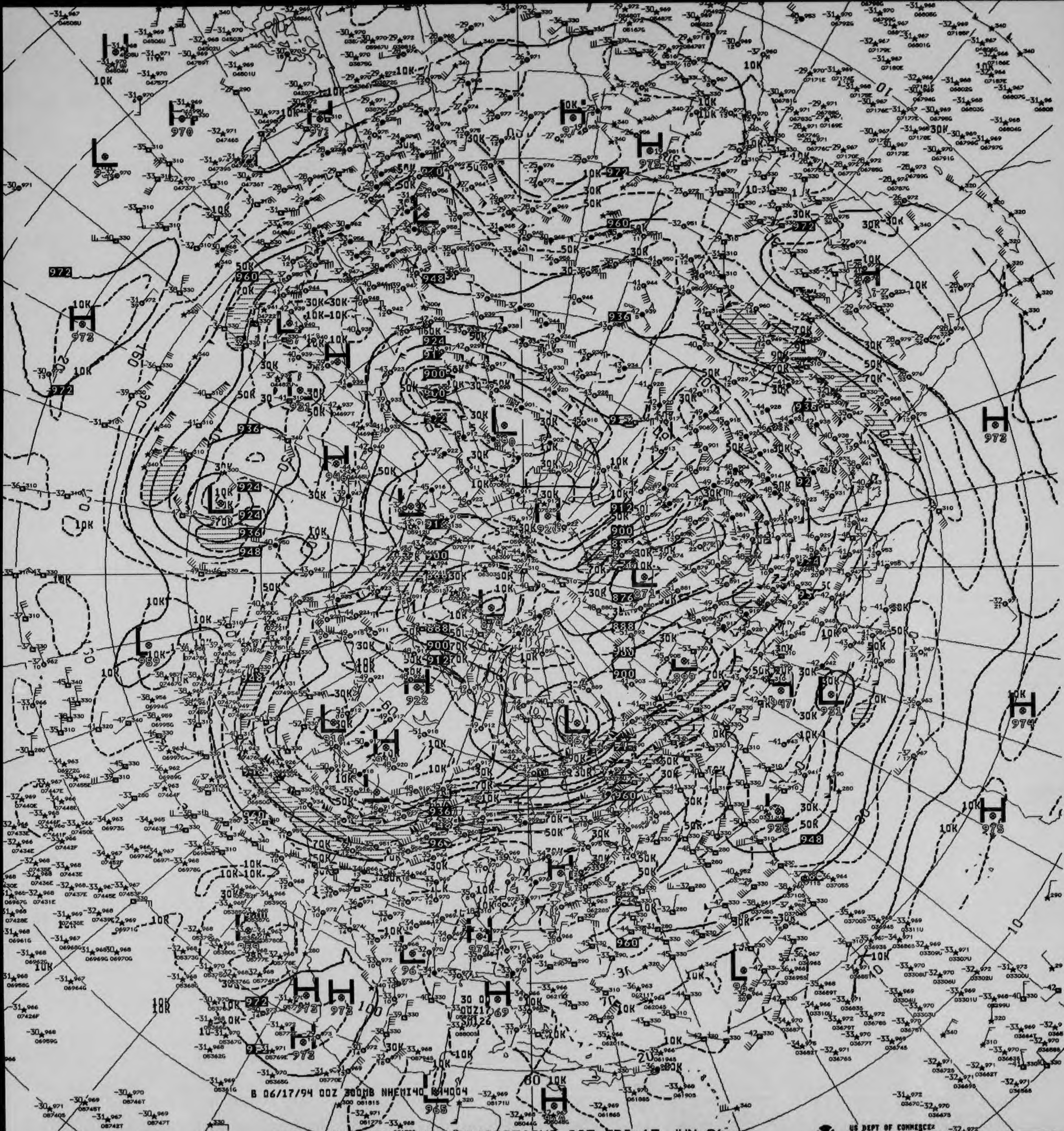
B 06/17/94 00Z 300MB NHEMI40 R44004

V824 ^^ 300MB ANALYSIS HEIGHTS/ISOTACHS 00Z FRI 17 JUN 94

US DEPT OF COMMERCE
NOAA/NWS/NMC WASHINGTON

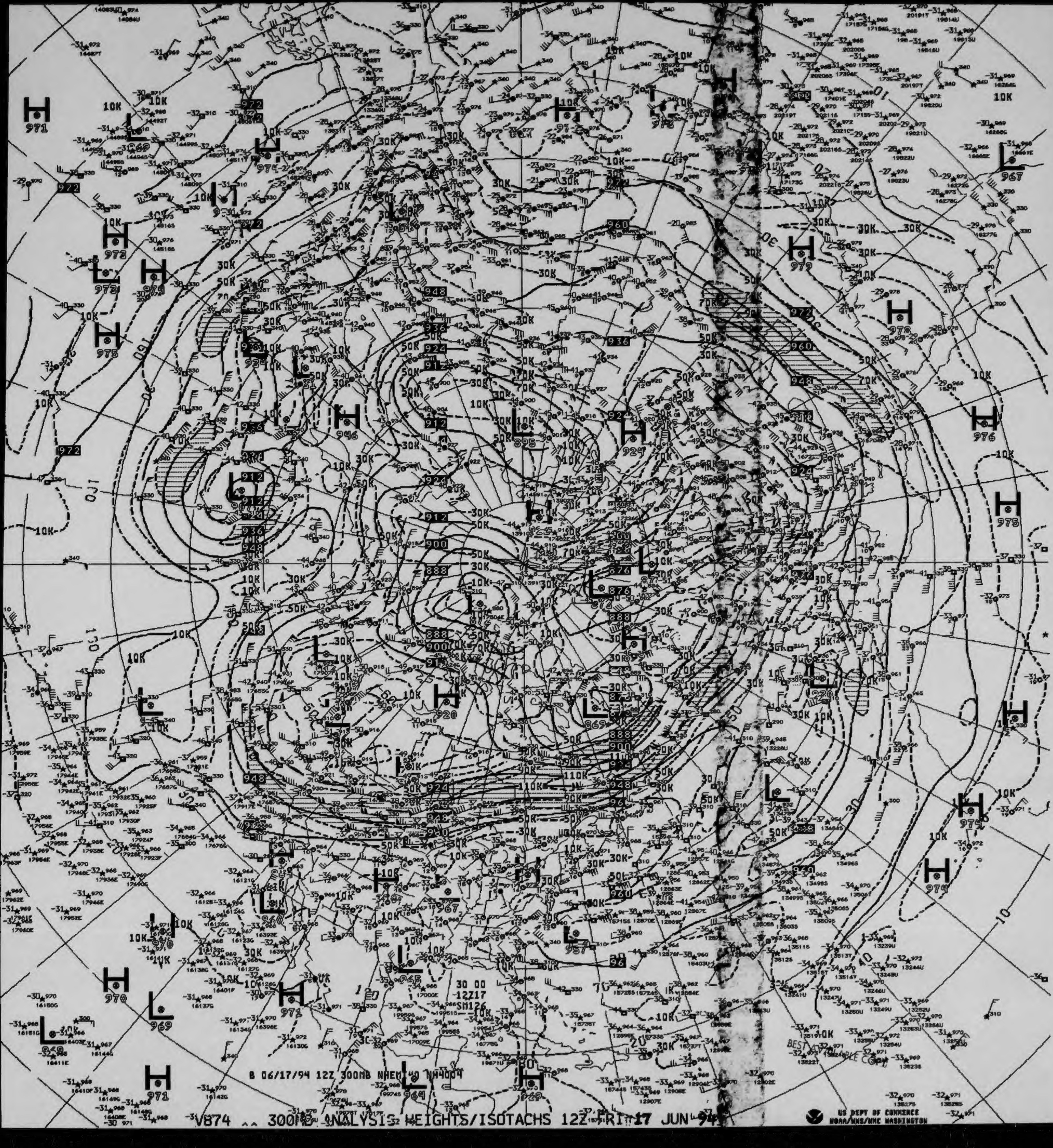
B 06/17/94 12Z 300MB NHEM 40 NH4004
30 00
-12717
SM126
BEST AVAILABLE COPY

V874 ^^ 300MB ANALYSIS HEIGHTS/ISOTACHS 12Z FRI 17 JUN 94

US DEPT OF COMMERCE
NOAA/NWS/NMC WASHINGTON

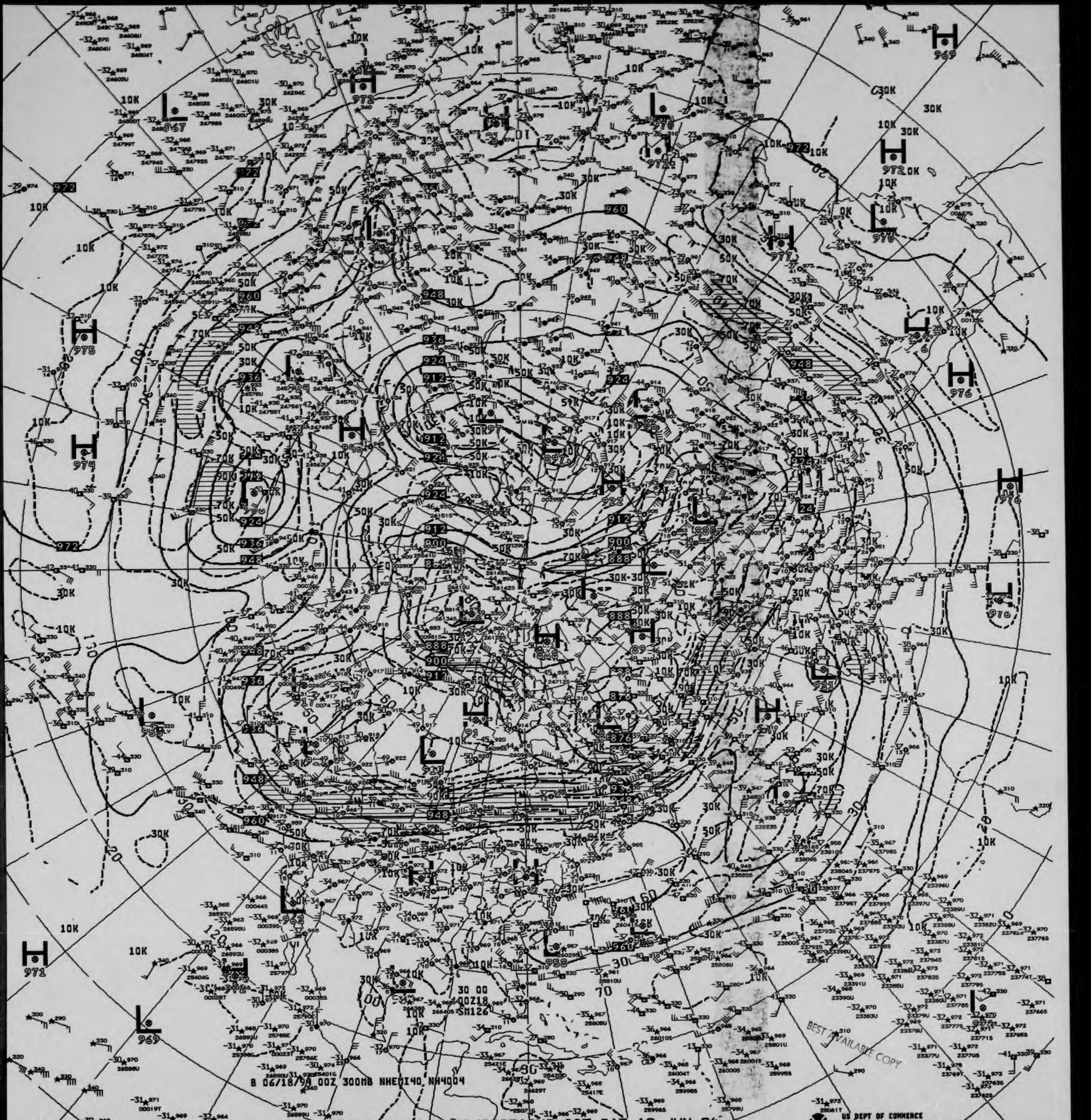
B 06/18/94 00Z 300MB NHEMI40 NH4004
30 00
00Z18
SM126
BEST AVAILABLE COPY

V824 ^^ 300MB ANALYSIS HEIGHTS/ISOTACHS 00Z SAT 18 JUN 94

US DEPT OF COMMERCE
NOAA/NWS/NMC WASHINGTON

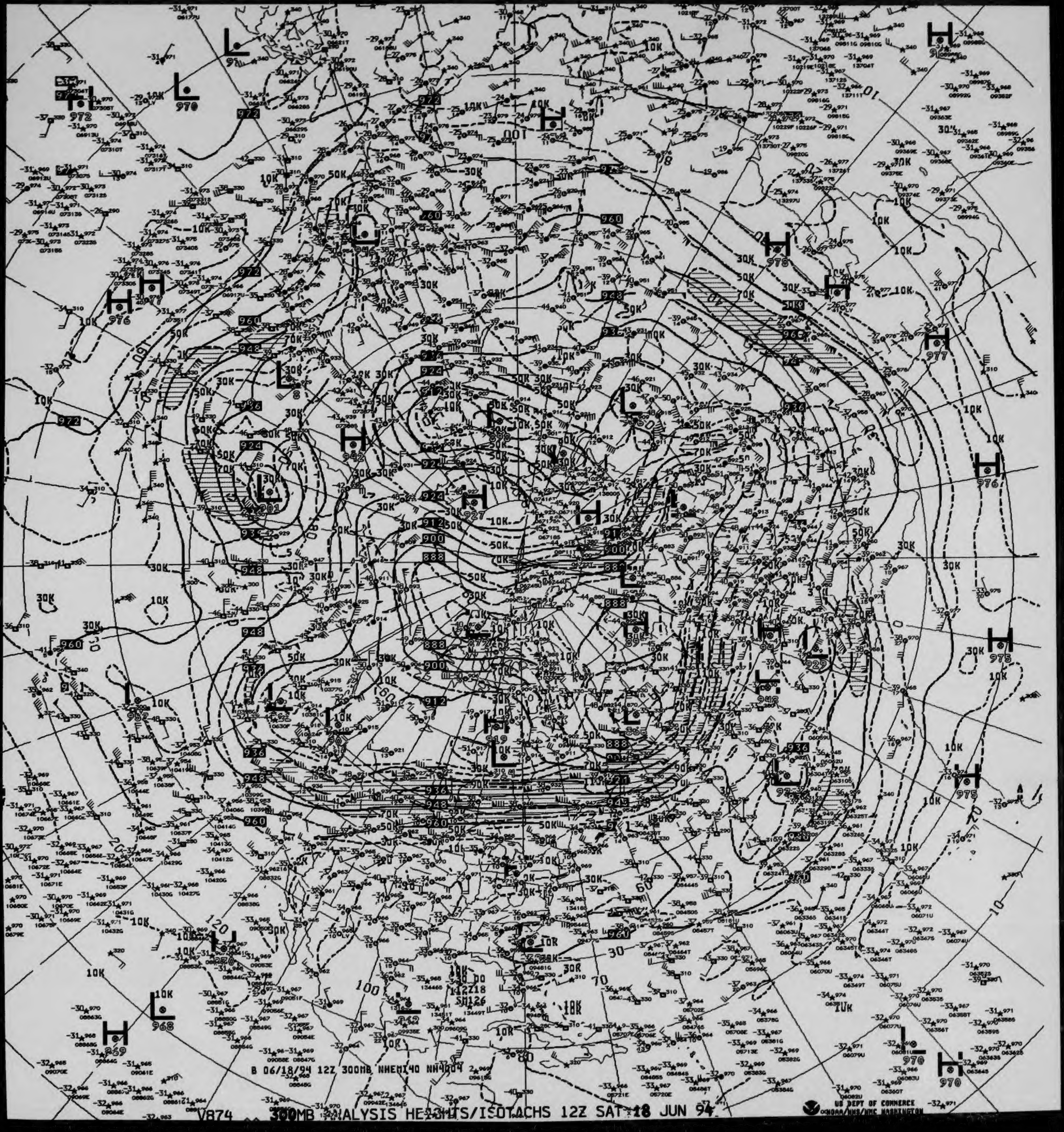

B 06/18/94 12Z 300MB NHEMI40 NH4804

V874 300MB ANALYSIS HEIGHTS/ISOTACHS 12Z SAT 18 JUN 94

US DEPT OF COMMERCE NOAA/NWS/NMC WASHINGTON

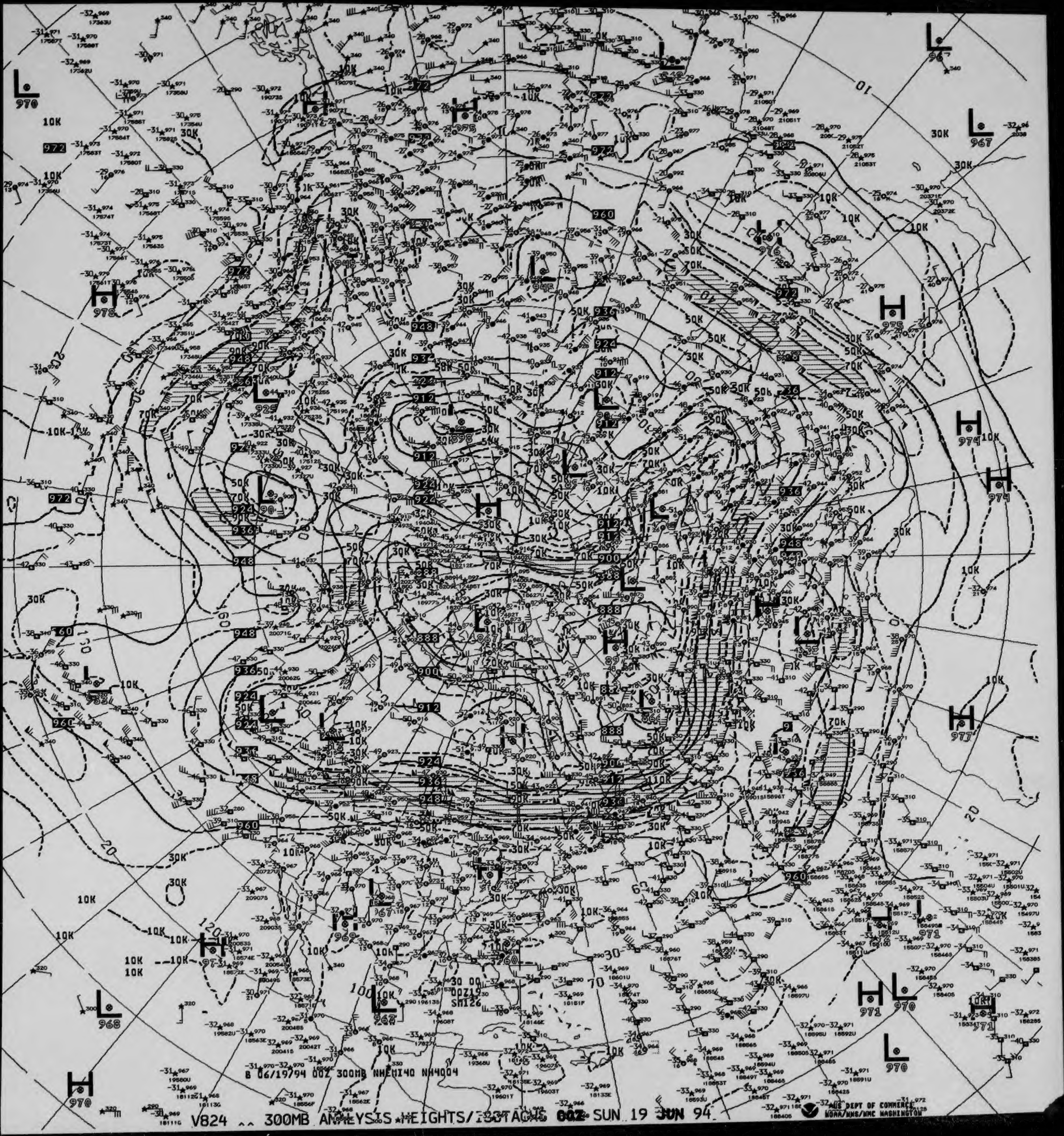
30 00
00Z19
SN126

B 06/19/94 00Z 300MB NHEMI40 NH4004

V824 ^^ 300MB ANALYSIS HEIGHTS/ISOTACHS 00Z SUN 19 JUN 94

US DEPT OF COMMERCE
NOAA/NWS/NMC WASHINGTON

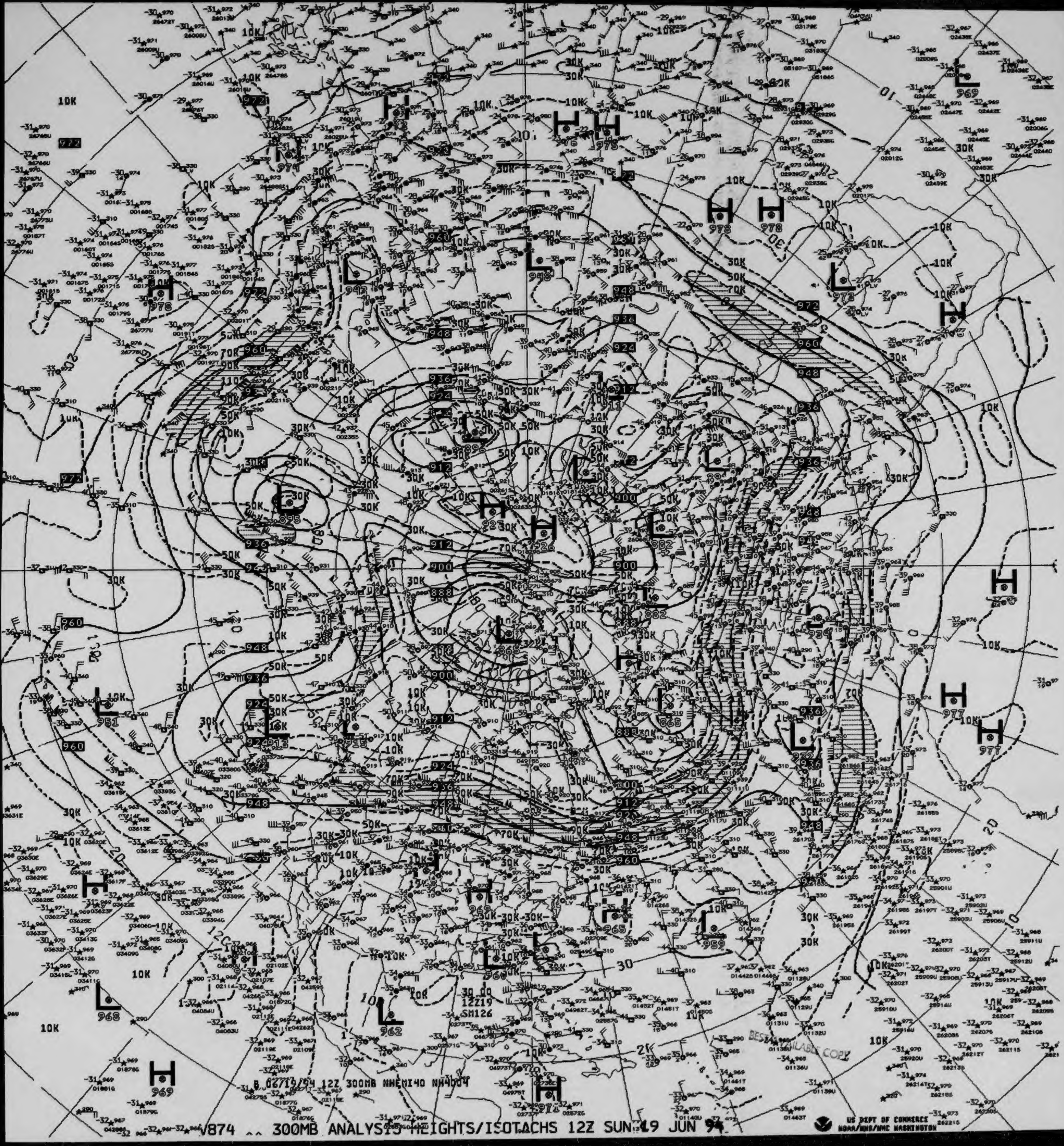
B 06719/94 12Z 300MB NHEMI40 NH4004
30 00
12Z19
SM126
BEST AVAILABLE COPY
US DEPT OF COMMERCE
NOAA/NWS/NMC WASHINGTON

V874 ^^ 300MB ANALYSIS HEIGHTS/ISOTACHS 12Z SUN 19 JUN 94

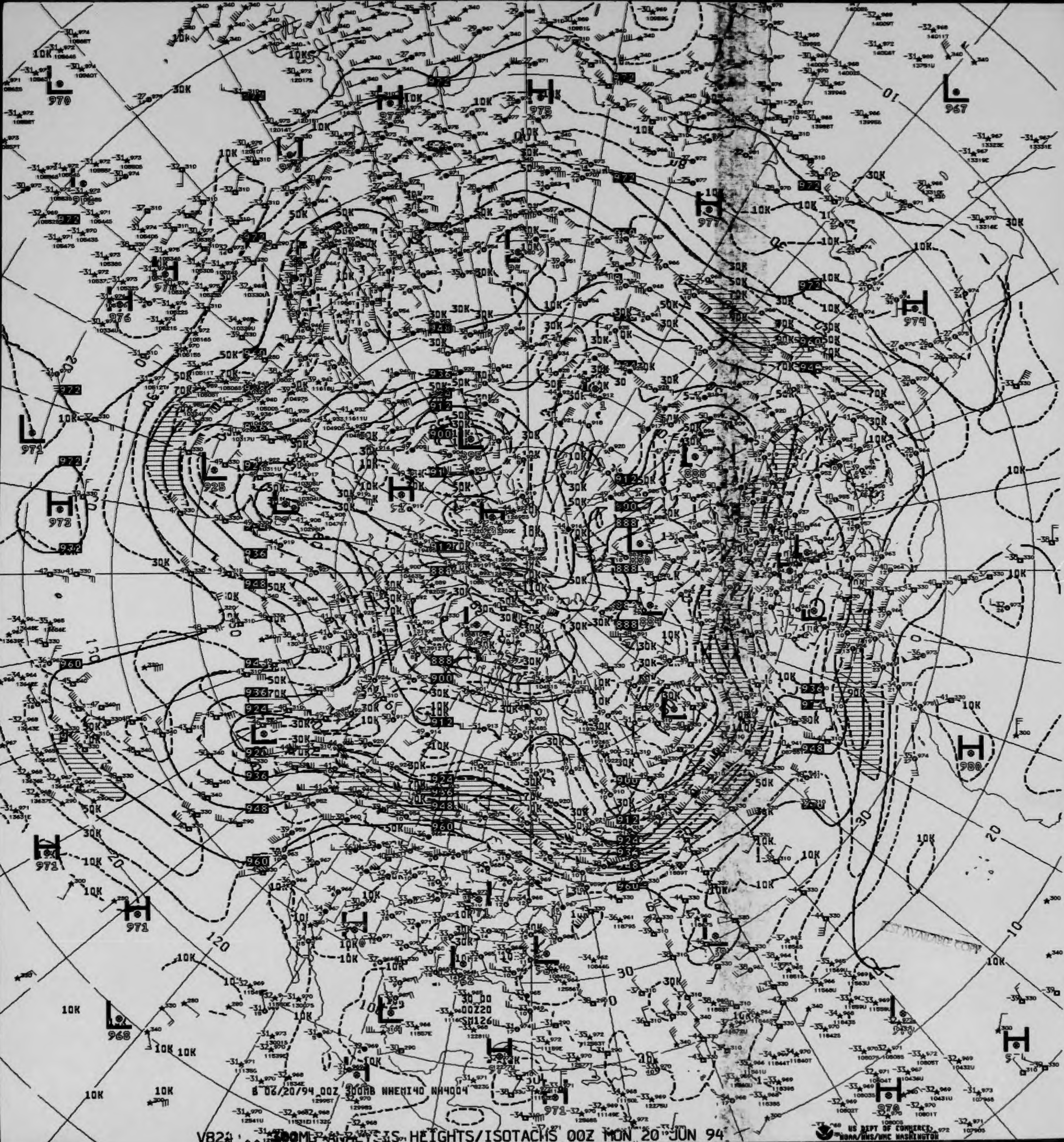
8 06/20/94 00Z 300MB NHEMI40 NH4004
30_00
00Z20
SM126

V82 300MB ANALYSIS HEIGHTS/ISOTACHS 00Z MON 20 JUN 94

US DEPT OF COMMERCE
NOAA/NWS/NMC WASHINGTON

BEST AVAILABLE COPY

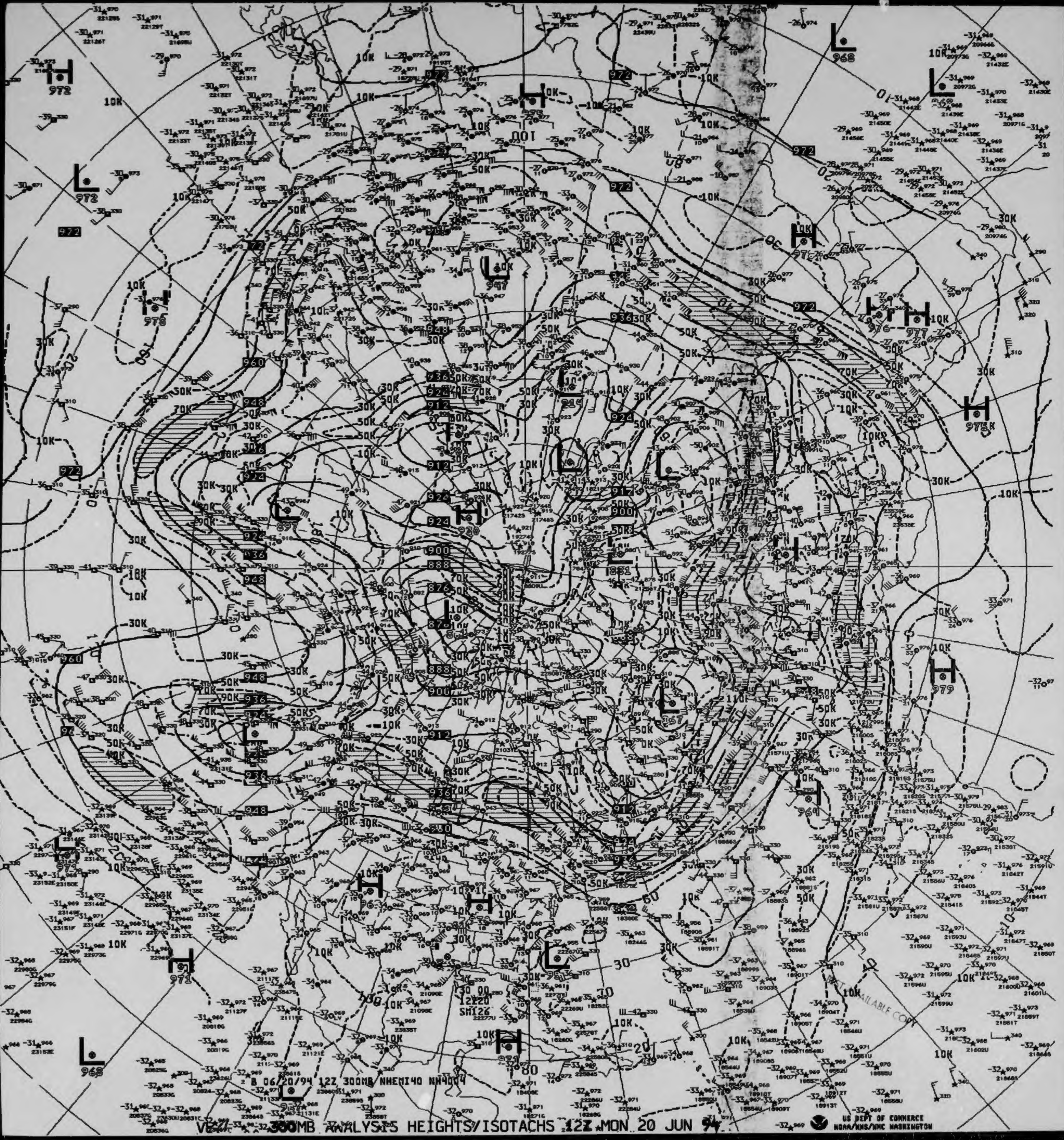
B 06/20/94 12Z 300MB NHEMI40 NH4004
US DEPT OF COMMERCE
NOAA/NWS/NMC WASHINGTON
BEST AVAILABLE COPY

V827 300MB ANALYSIS HEIGHTS/ISOTACHS 12Z MON 20 JUN 94

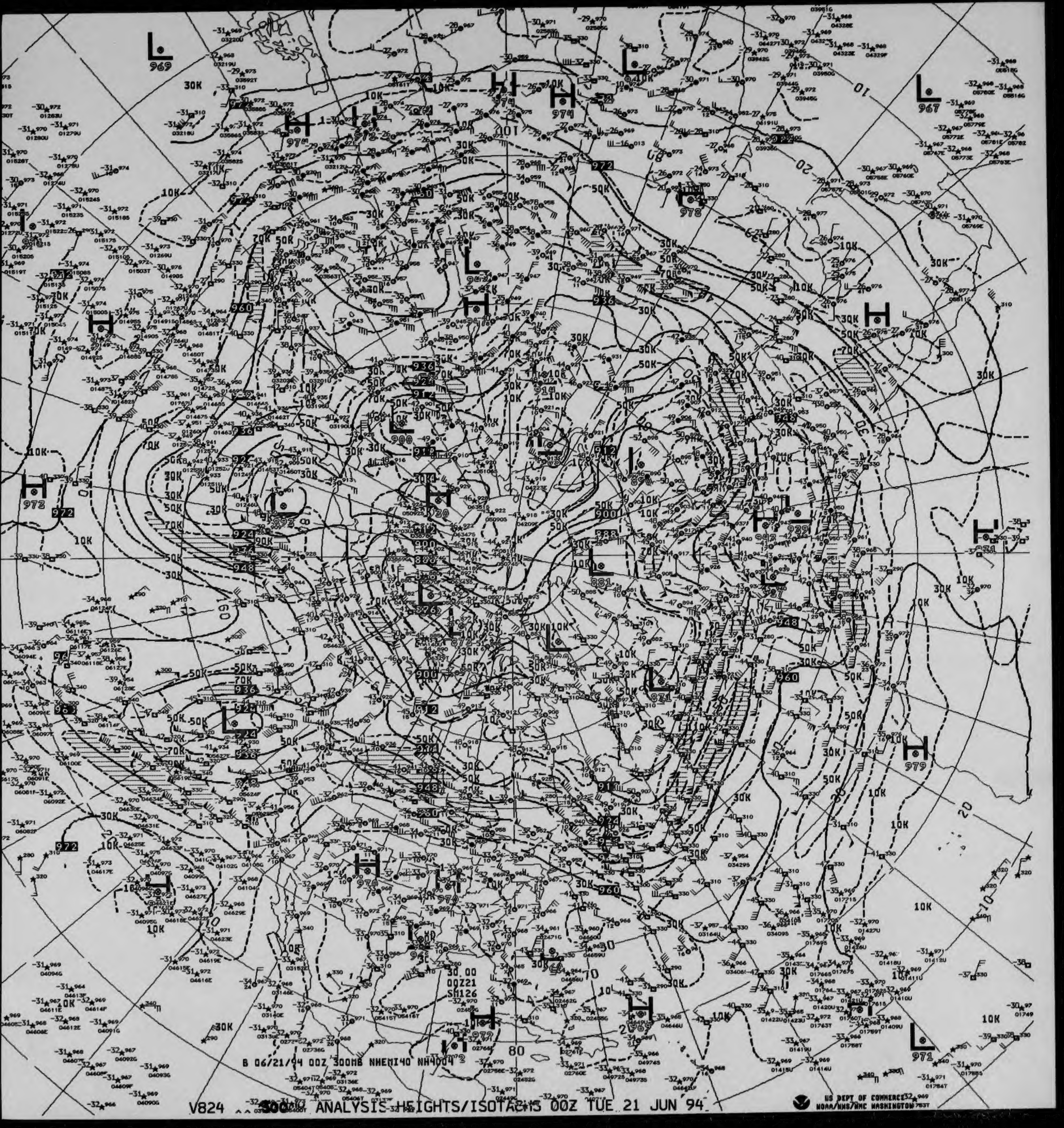
B 06/21/94 00Z 300MB NHEMI40 NH4004
30.00
00Z21
SM126
L 969
L 967
L 971
H 972
H 979
H 974
H 978
L 881
L 900
L 892
L 908
H 942
H 920
L 876
L 872
H 970
10K
30K
50K
70K
80
10
20
30

V824 ^^ 300MB ANALYSIS HEIGHTS/ISOTACHS 00Z TUE 21 JUN 94

US DEPT OF COMMERCE
NOAA/NWS/NMC WASHINGTON

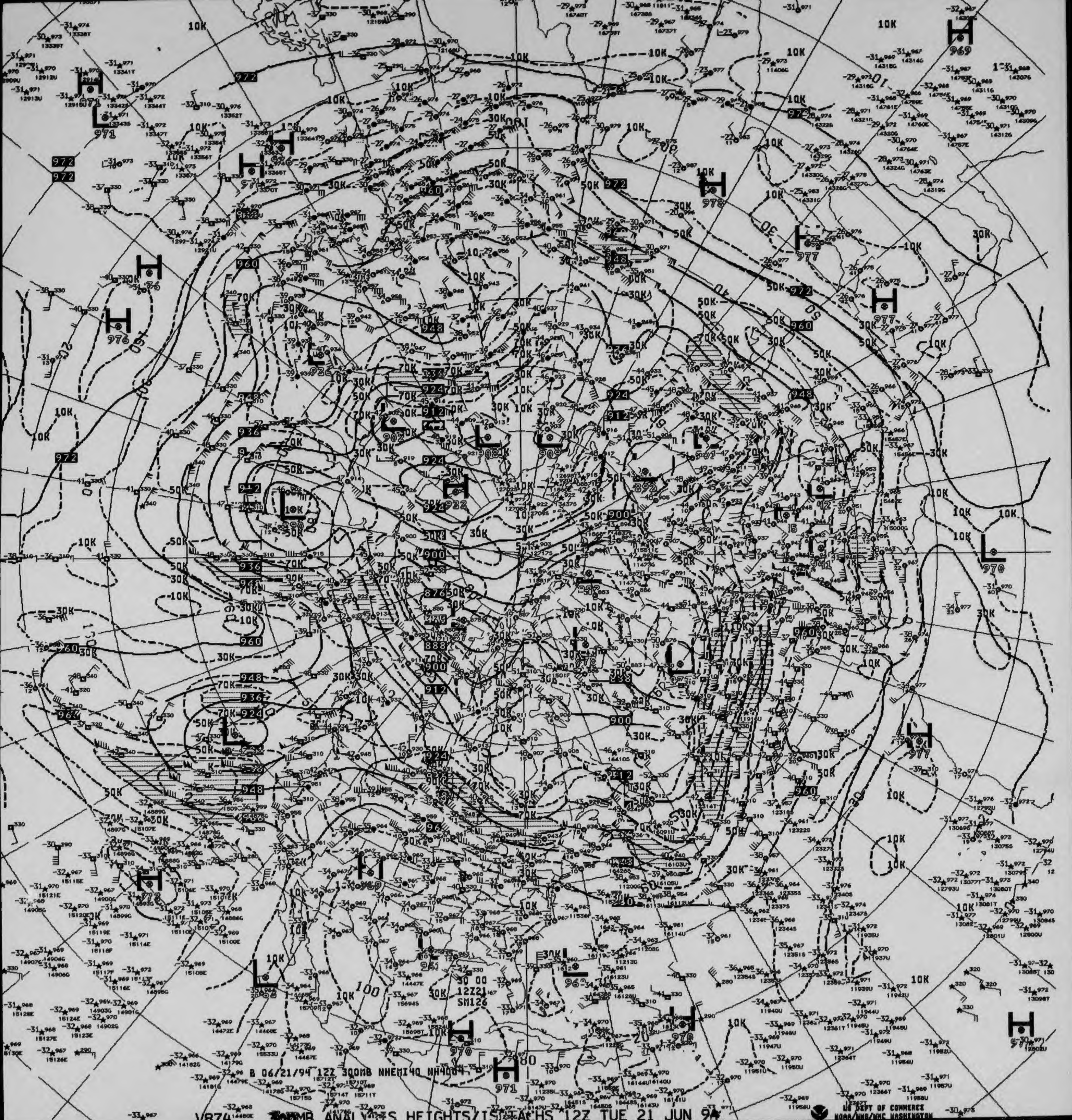
B 06/21/94 12Z 300MB NHEMI40 NH4004
30 00
12Z21
SM126
US DEPT OF COMMERCE
NOAA/NWS/NMC WASHINGTON

V874 ^^ 300MB ANALYSIS HEIGHTS/ISOTACHS 12Z TUE 21 JUN 94

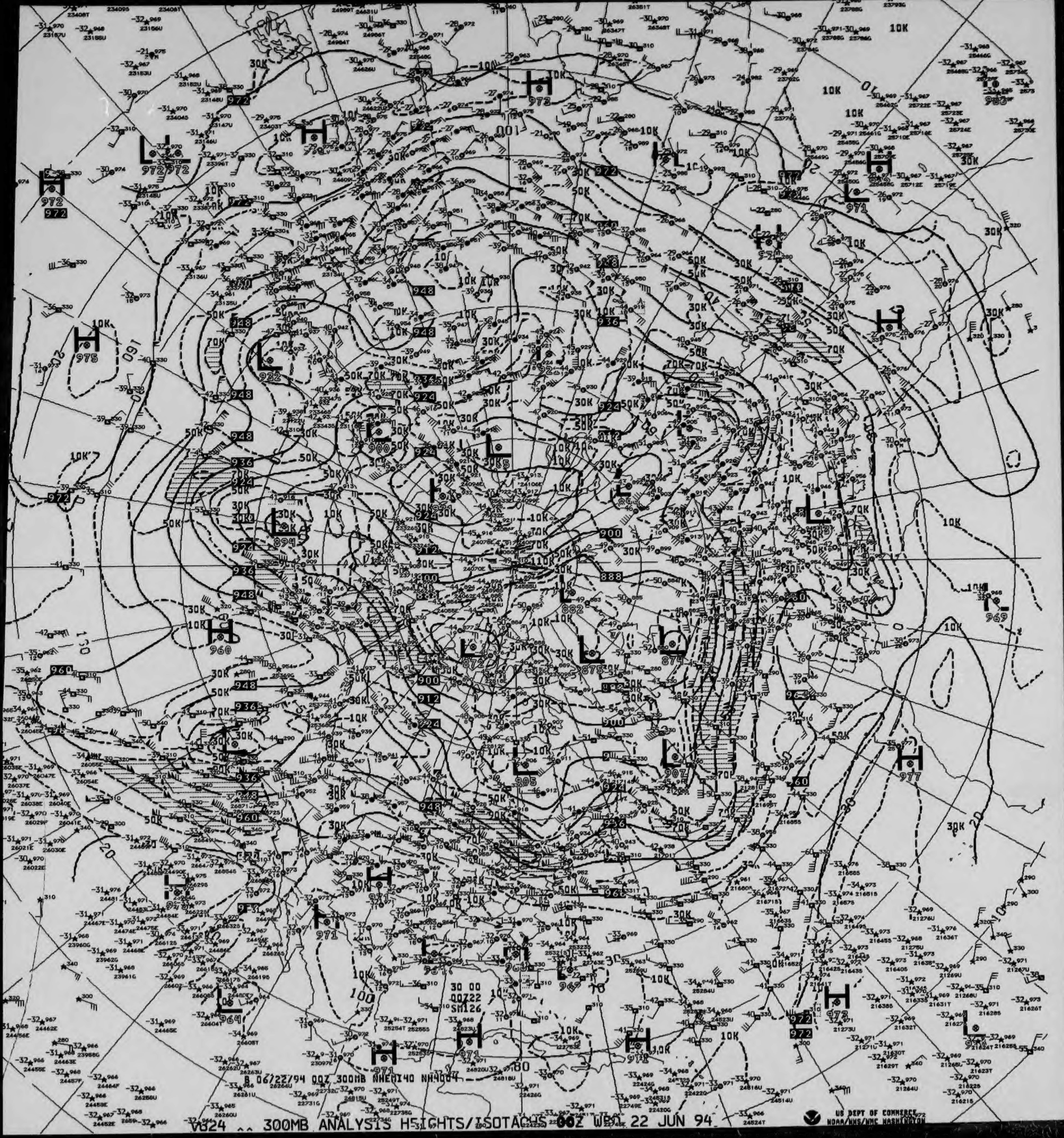
B 06/22/94 00Z 300MB NHEMI40 NH4004
30 00
00722
SM126
US DEPT OF COMMERCE
NOAA/NWS/NMC WASHINGTON
H
L
972
948
936
924
912
900
888
960
10K
30K
50K
70K
110K

V824 ^^ 300MB ANALYSIS HEIGHTS/ISOTACHS 00Z WED 22 JUN 94

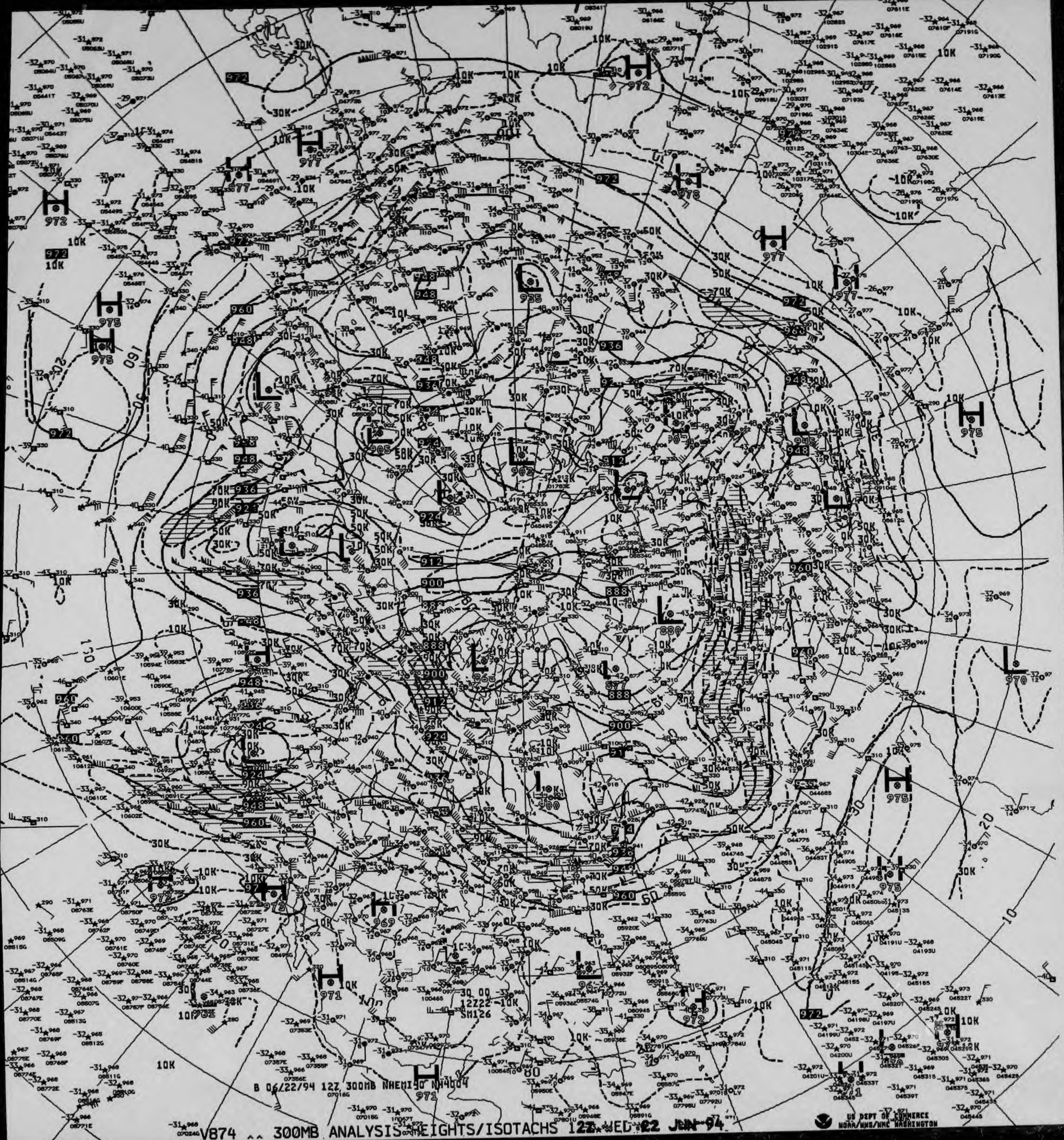

V874 ^^ 300MB ANALYSIS HEIGHTS/ISOTACHS 12Z WED 22 JUN 94

B 06/22/94 12Z 300MB NHEMI 90 NH4004

US DEPT OF COMMERCE
NOAA/NWS/NMC WASHINGTON

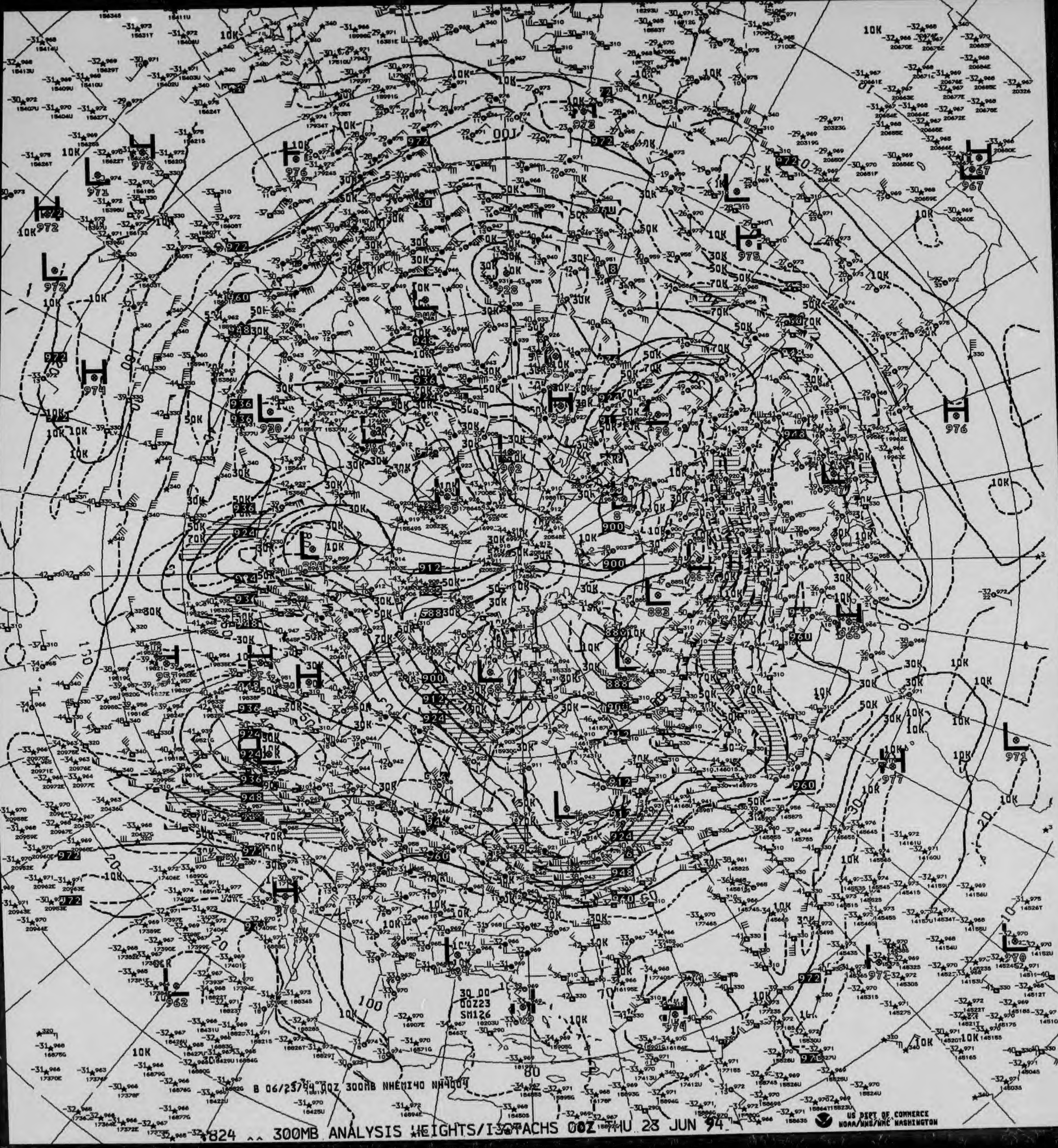
B 06/23/94 00Z 300MB NHEMI40 NH4004
30.00
00Z23
SM126
US DEPT OF COMMERCE
NOAA/NWS/NMC WASHINGTON

824 ^^ 300MB ANALYSIS HEIGHTS/ISOTACHS 00Z THU 23 JUN 94

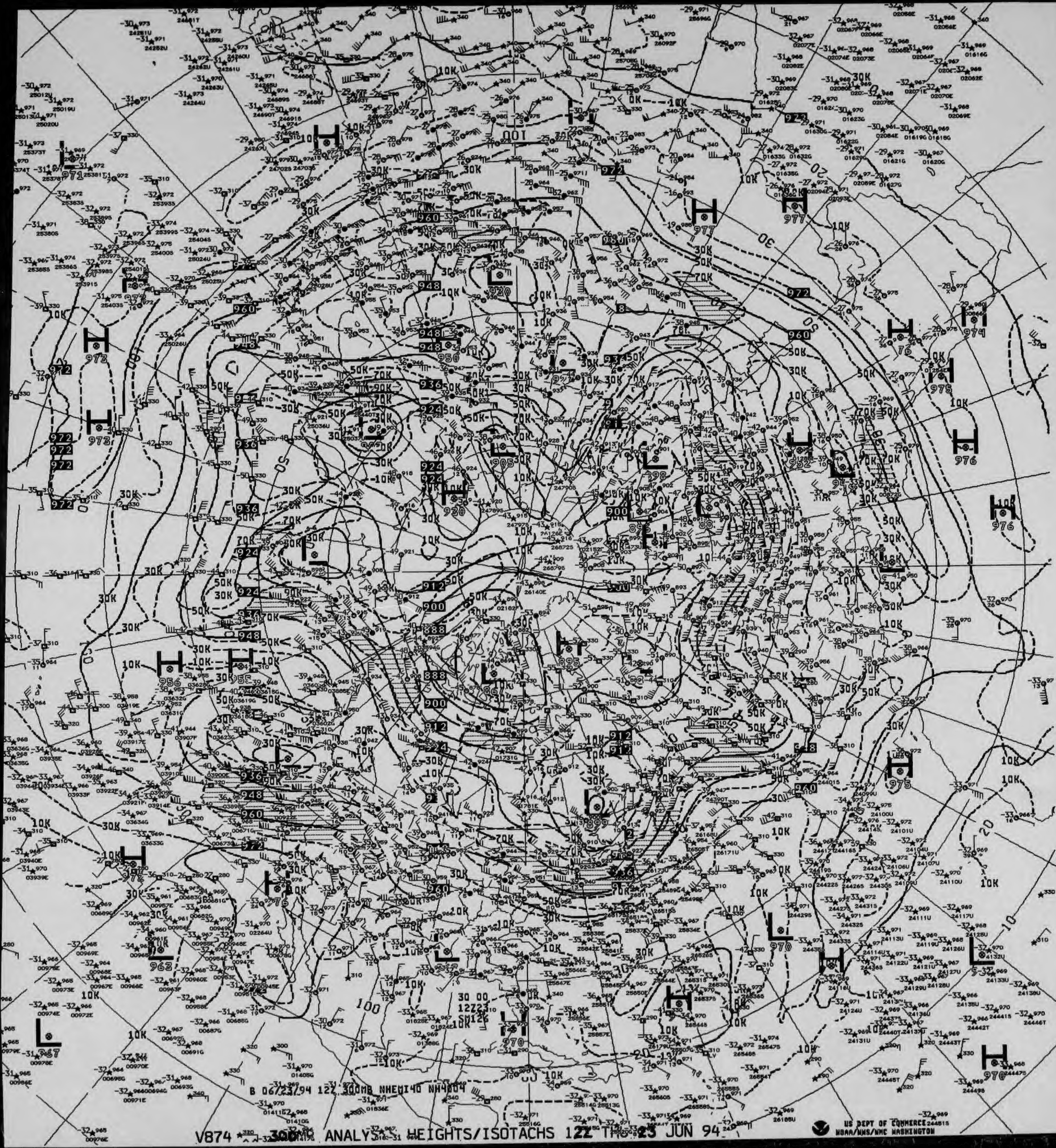

B 06/23/94 12Z 300MB NHEMI40 NH4004

V874 300MB ANALYSIS HEIGHTS/ISOTACHS 12Z THU 23 JUN 94

US DEPT OF COMMERCE
NOAA/NWS/NMC WASHINGTON

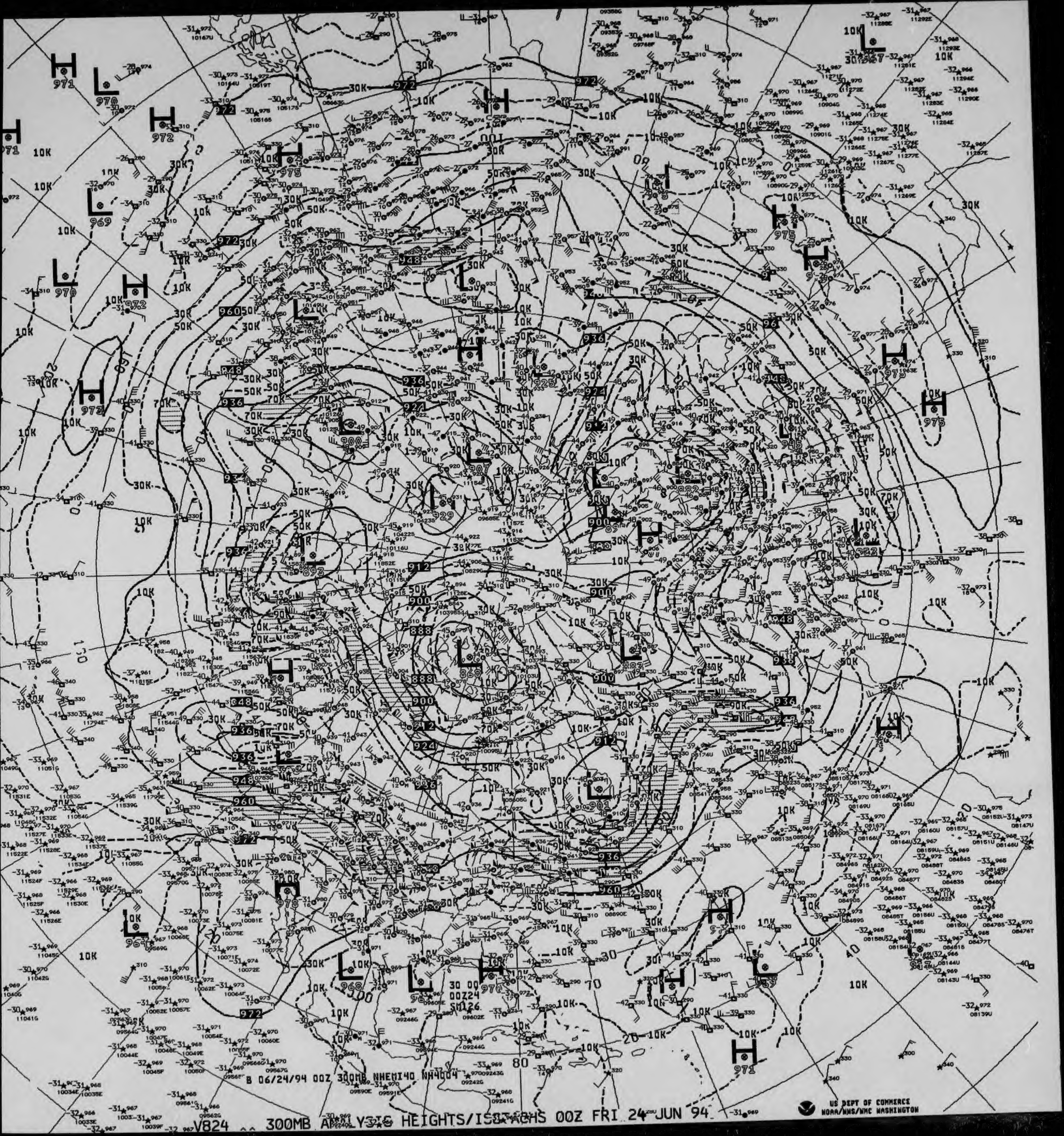
B 06/24/94 00Z 300MB NHEMI40 NH4004
30 00
00Z24
SM126
US DEPT OF COMMERCE
NOAA/NWS/NMC WASHINGTON

V824 ^^ 300MB ANALYSIS HEIGHTS/ISOTACHS 00Z FRI 24 JUN 94

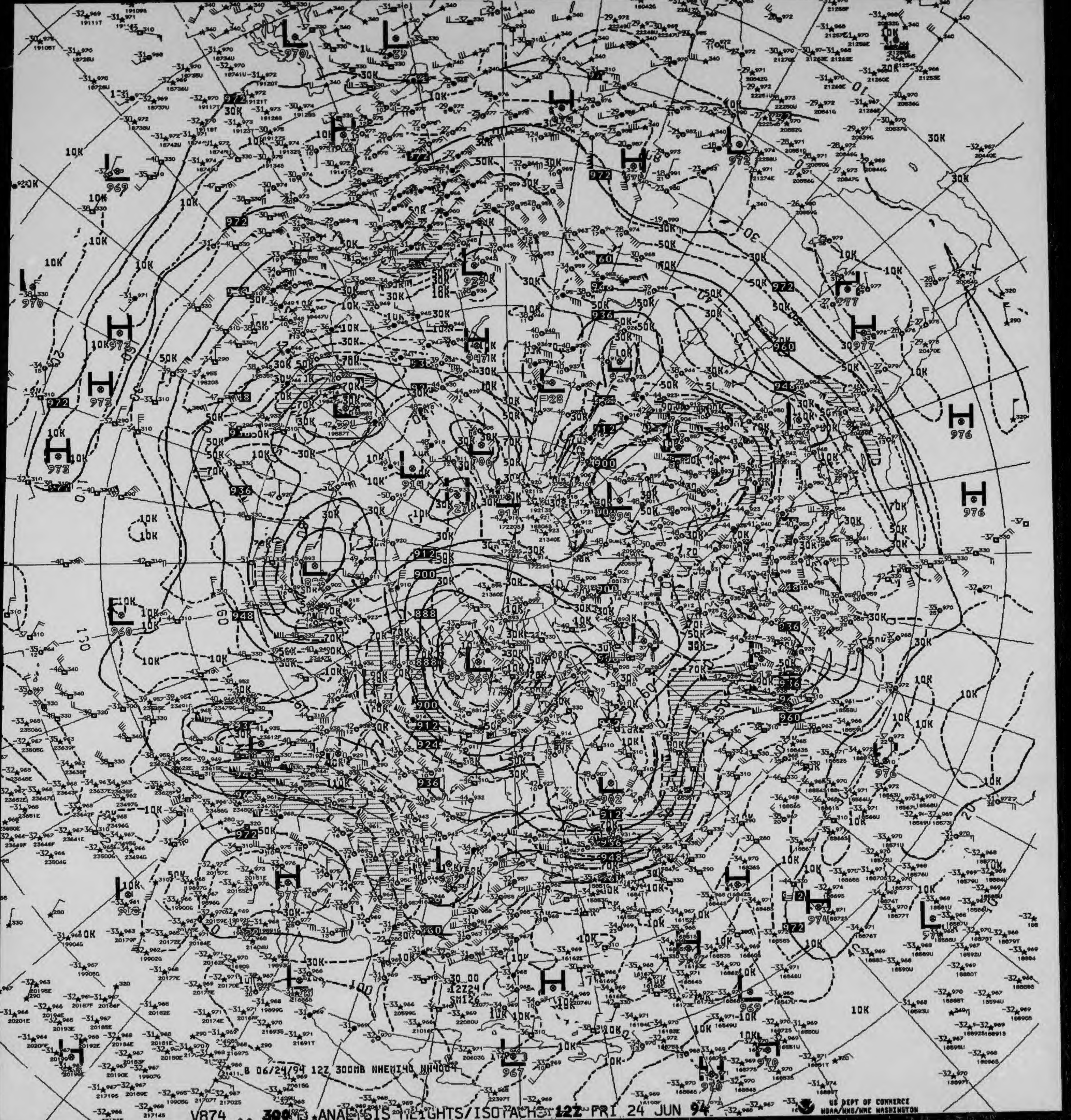
B 06/24/94 12Z 300MB NHEMI40 NH4004
12Z24
SMIZE

V874 ^^ 300MB ANALYSIS HEIGHTS/ISOTACHS 12Z FRI 24 JUN 94

US DEPT OF COMMERCE
NOAA/NWS/NMC WASHINGTON

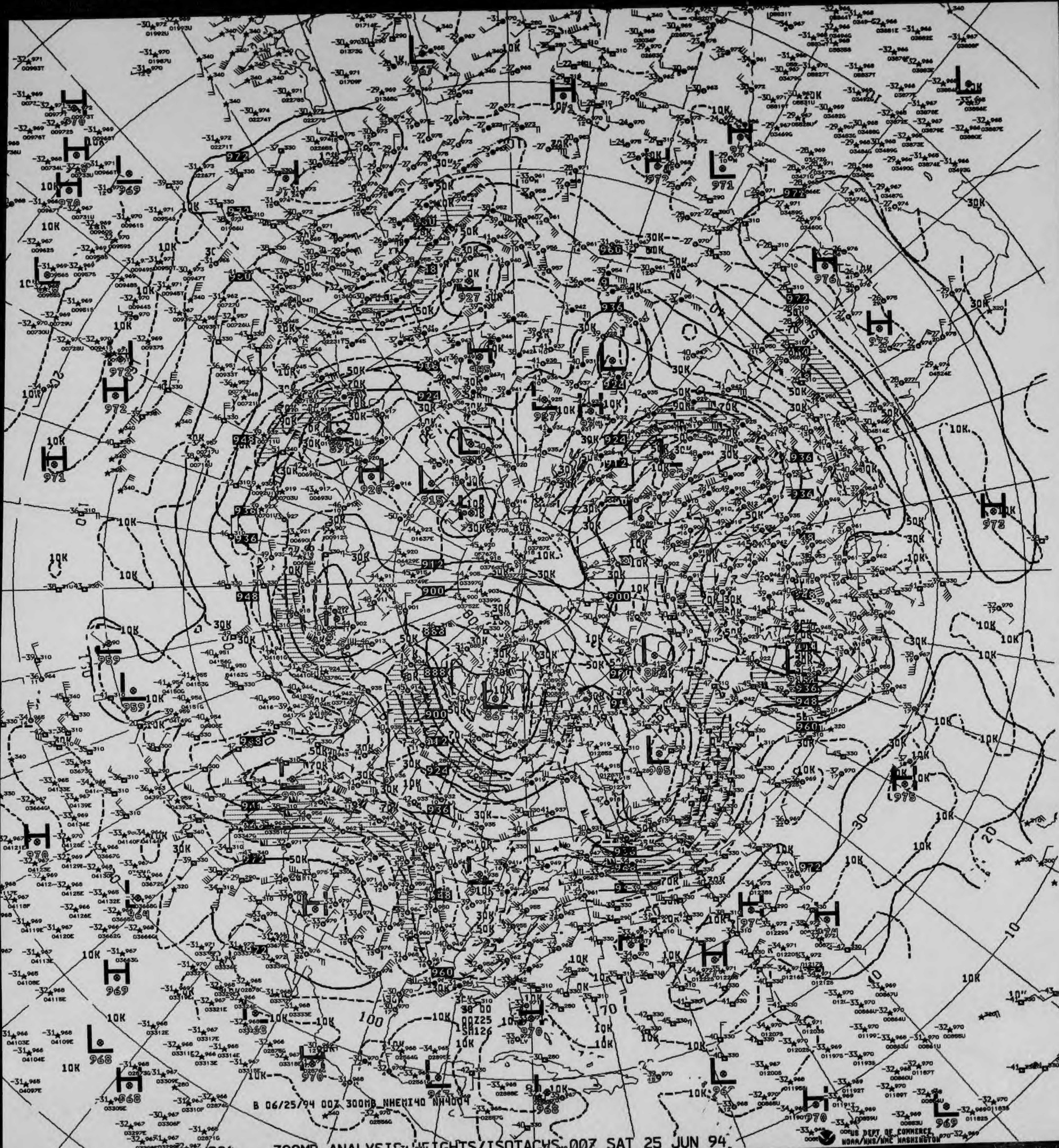
B 06/25/94 00Z 300MB NHEMI40 NH4004
US DEPT OF COMMERCE
NOAA/NWS/NMC WASHINGTON

/824 ^^ 300MB ANALYSIS HEIGHTS/ISOTACHS 00Z SAT 25 JUN 94

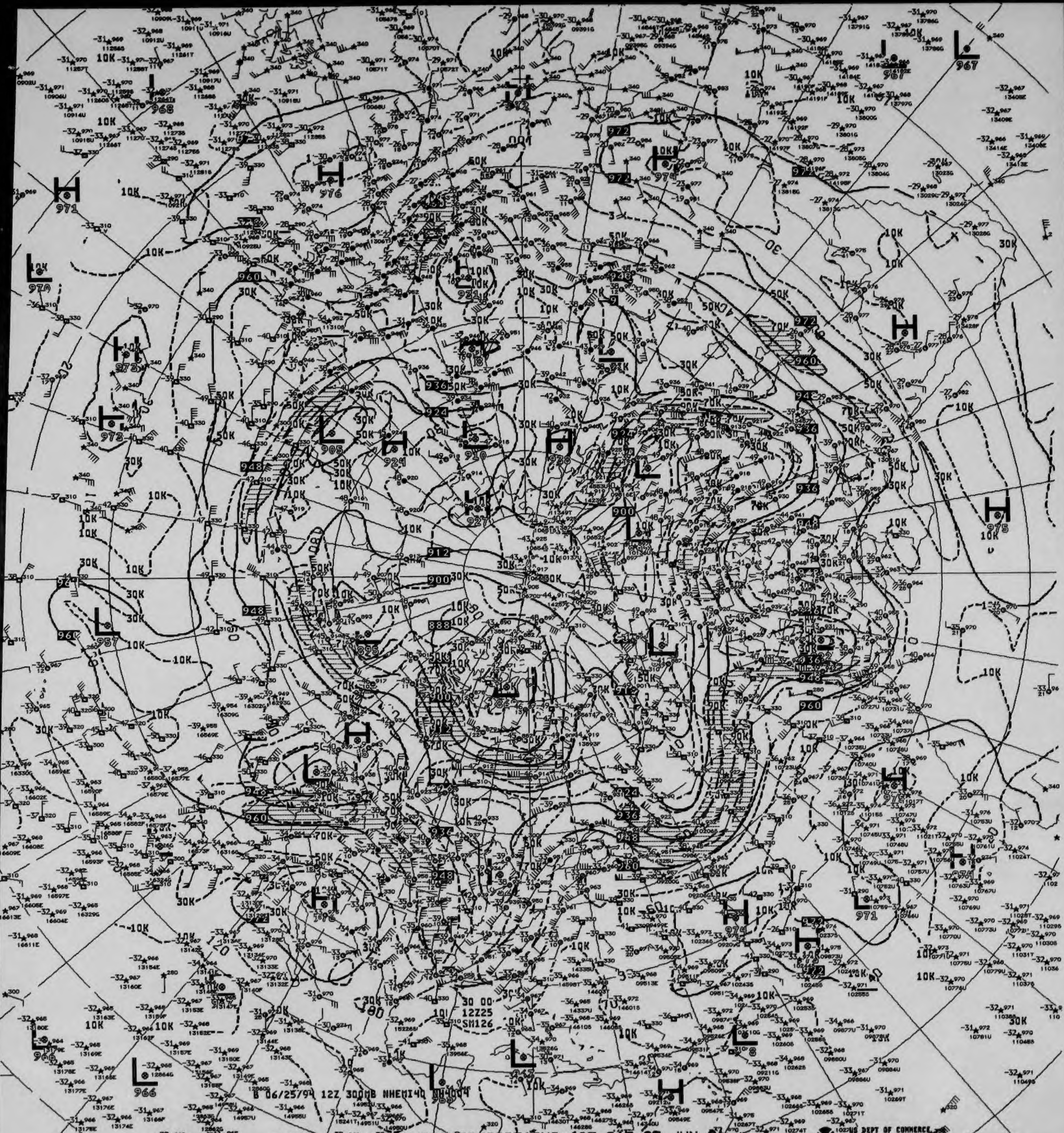
B 06/25/94 12Z 300MB NHEMI40
30 00
12Z25
SM126

300MB ANALYSIS HEIGHTS/ISOTACHS 12Z SAT 25 JUN 94

US DEPT OF COMMERCE
NOAA/NWS/NMC WASHINGTON

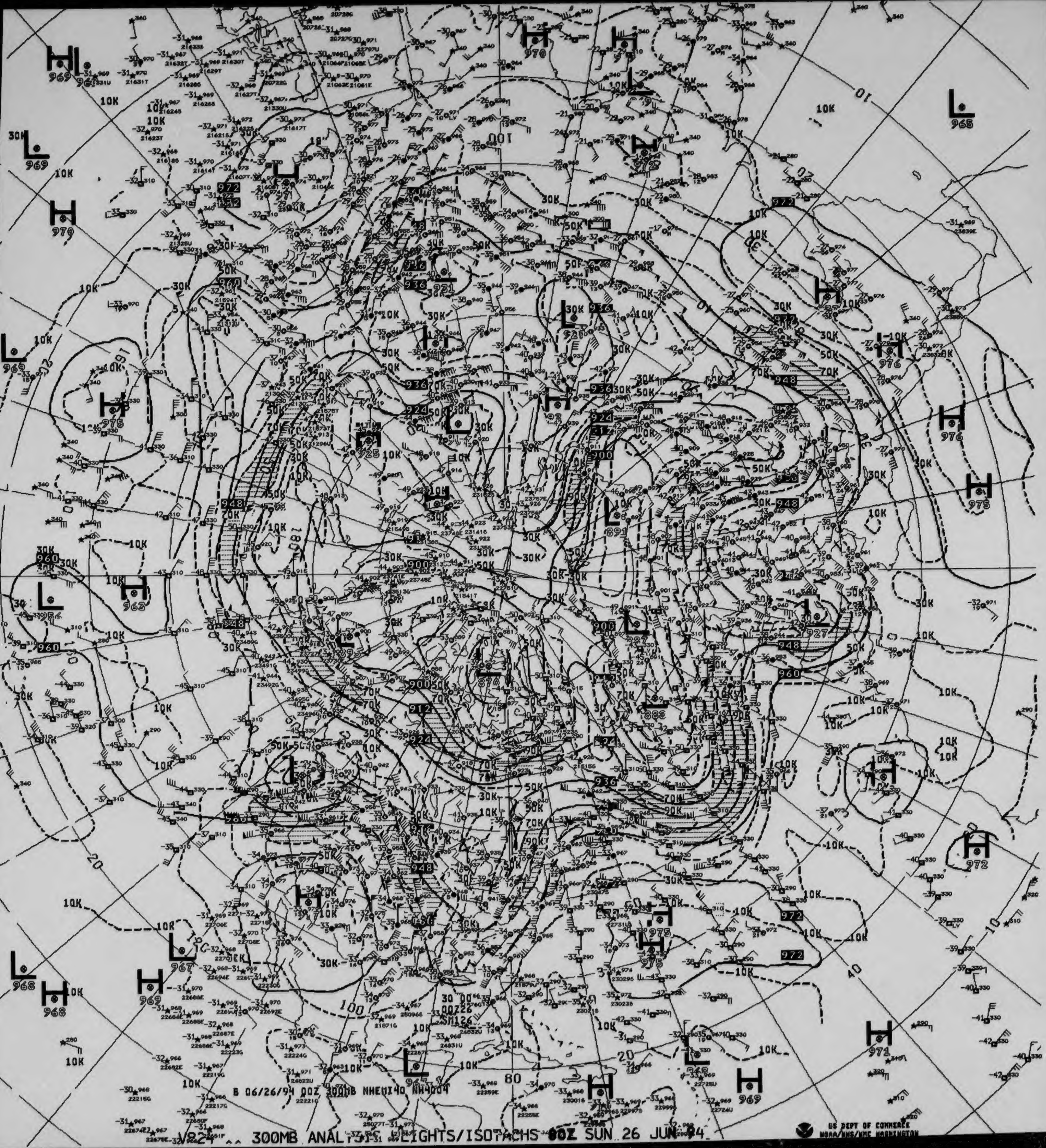

B 06/26/94 00Z 300MB NHEMI40 NH4004
US DEPT OF COMMERCE
NOAA/NWS/NMC WASHINGTON

V824 ^^ 300MB ANALYSIS HEIGHTS/ISOTACHS 00Z SUN 26 JUN 94

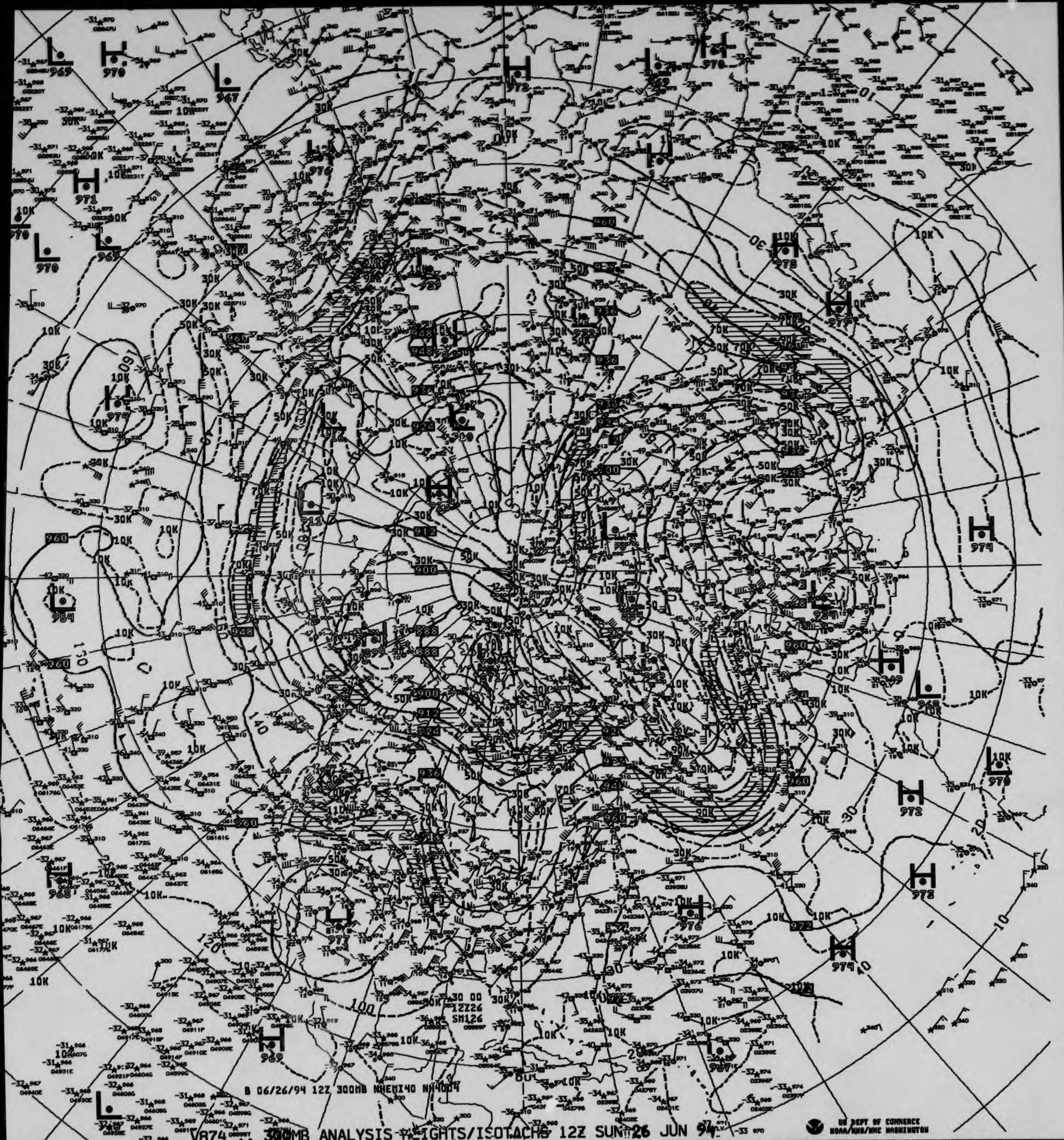
30 00
12Z26
SM126
B 06/26/94 12Z 300MB NHEMI40 NH4004

V874 ^^ 300MB ANALYSIS HEIGHTS/ISOTACHS 12Z SUN 26 JUN 94

US DEPT OF COMMERCE
NOAA/NWS/NMC WASHINGTON

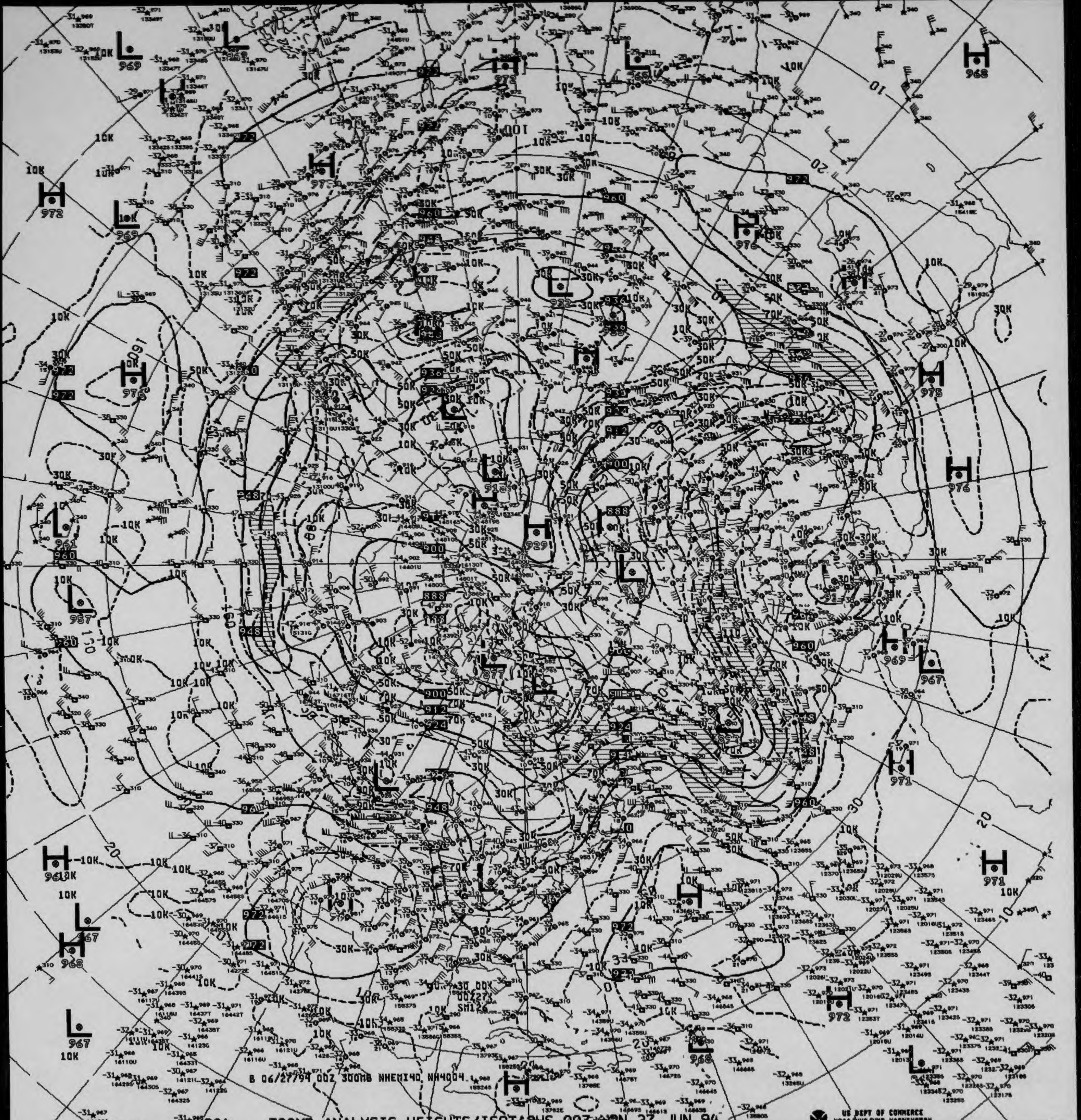

B 06/27/94 00Z 300MB NHEMI40 NH4004

1824 ^^ 300MB ANALYSIS HEIGHTS/ISOTACHS 00Z MON 27 JUN 94

US DEPT OF COMMERCE
NOAA/NWS/NMC WASHINGTON

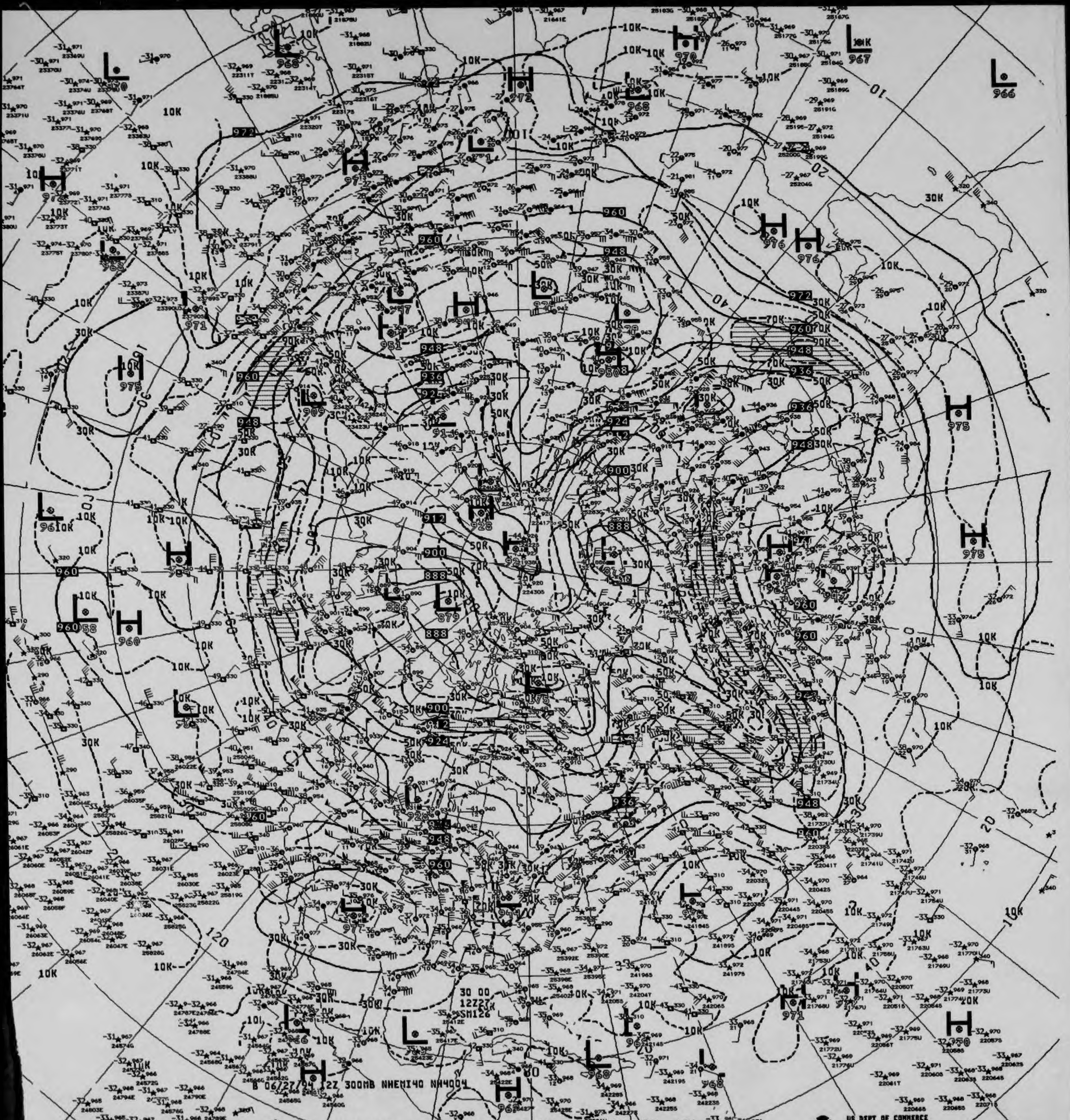
B 06/27/94 12Z 300MB NHEMI40 NH4004
30 00
12Z27
SM126

V874 300MB ANALYSIS HEIGHTS/ISOTACHS 12Z MON 27 JUN 94

US DEPT OF COMMERCE
NOAA/NWS/NMC WASHINGTON


B 06/28/94 00Z 300MB NHEMI40 NH4004
30 00
00Z28
SM126
US DEPT OF COMMERCE

V824 .. 300MB ANALYSIS HEIGHTS/ISOTACHS 00Z TUE 28 JUN 94

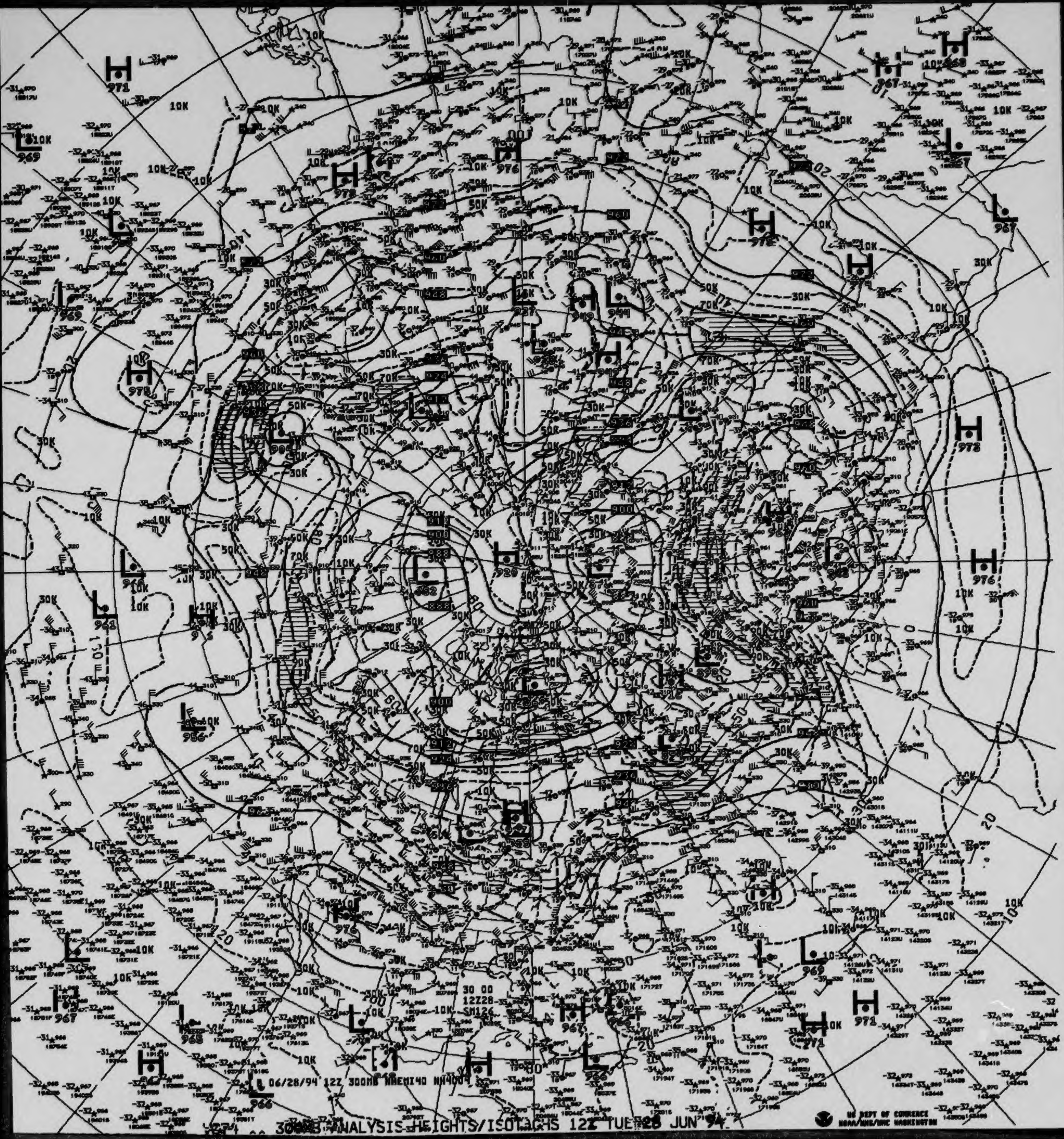
06/28/94 12Z 300MB NHEMI40 NH4004
30 00
12Z28
SM126
US DEPT OF COMMERCE
NOAA/NWS/NMC WASHINGTON

300MB ANALYSIS HEIGHTS/ISOTACHS 12Z TUE 28 JUN 94

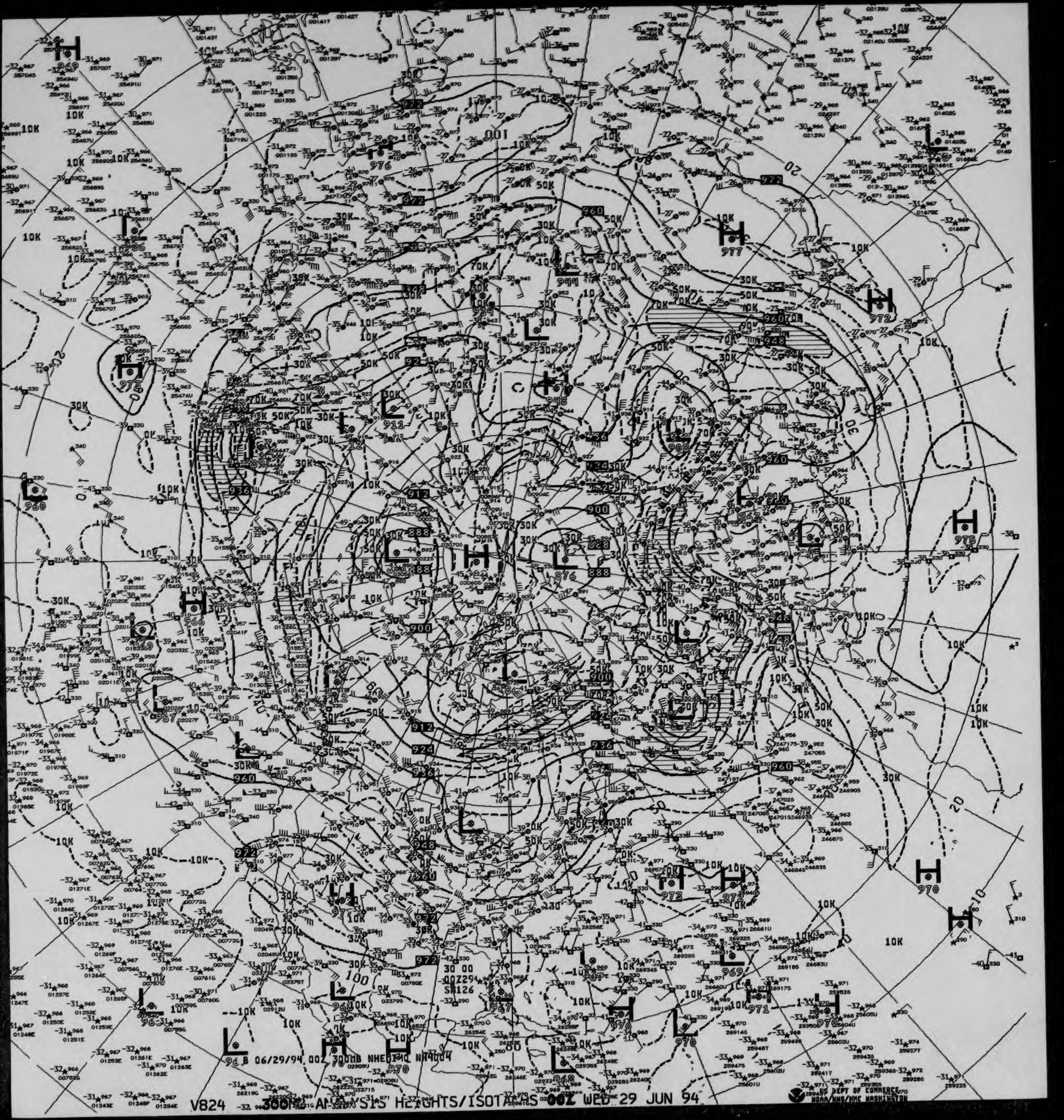

06/29/94 00Z 300MB NHEMI4Q NH4004

V824 300MB ANALYSIS HEIGHTS/ISOTACHS 00Z WED 29 JUN 94

US DEPT OF COMMERCE NOAA/NWS/NMC WASHINGTON

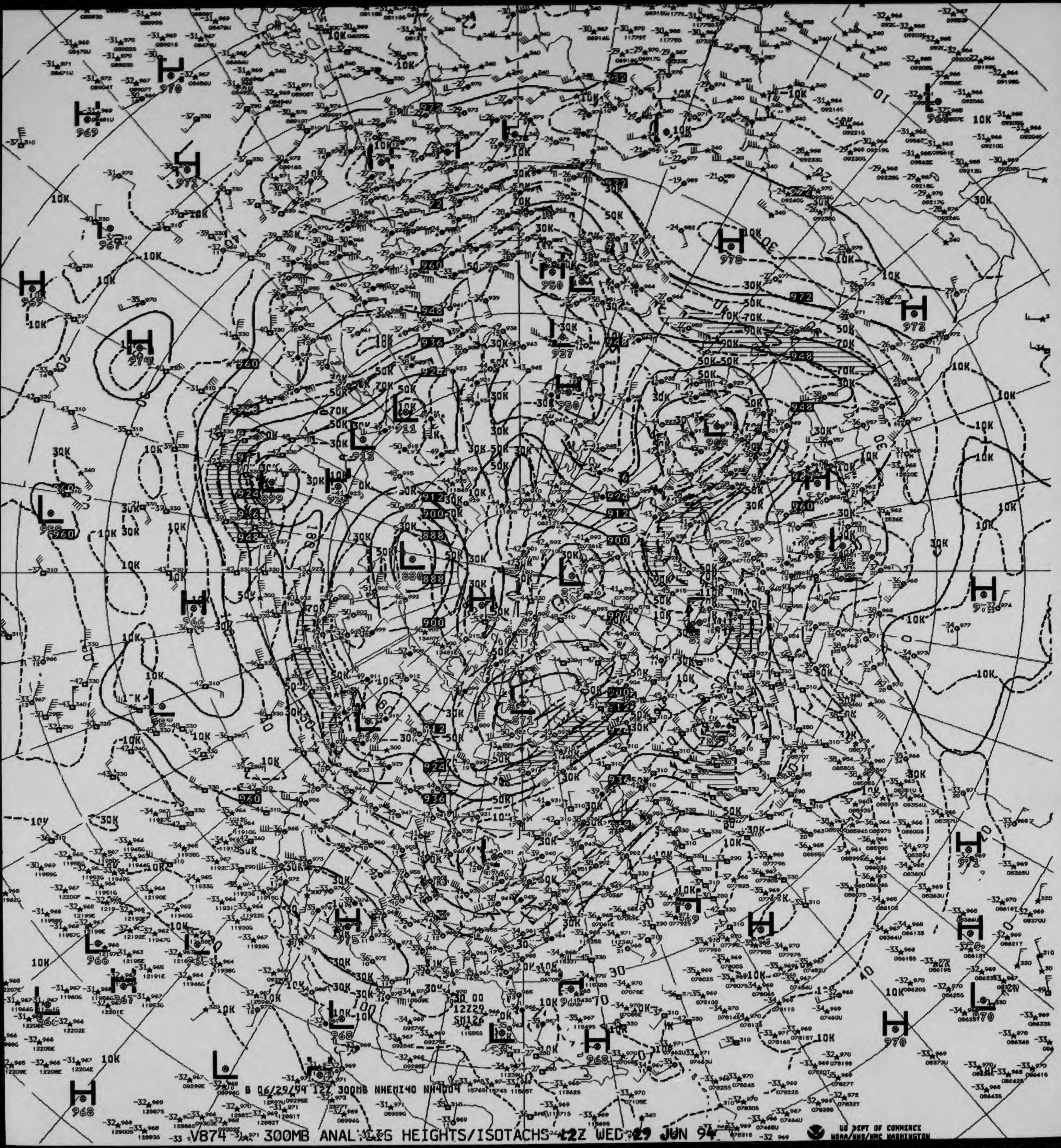

B 06/29/94 12Z 300MB NHEMI40 NH4004

V874 300MB ANAL HEIGHTS/ISOTACHS 12Z WED 29 JUN 94

US DEPT OF COMMERCE
NOAA/NWS/NMC WASHINGTON



B 06/30/94 00Z 300MB NHEM140 NH4004

V824 ^^ 300MB ANALYSIS HEIGHTS/ISOTACHS 00Z THU 30 JUN 94

US DEPT OF COMMERCE NOAA/NWS/NMC WASHINGTON

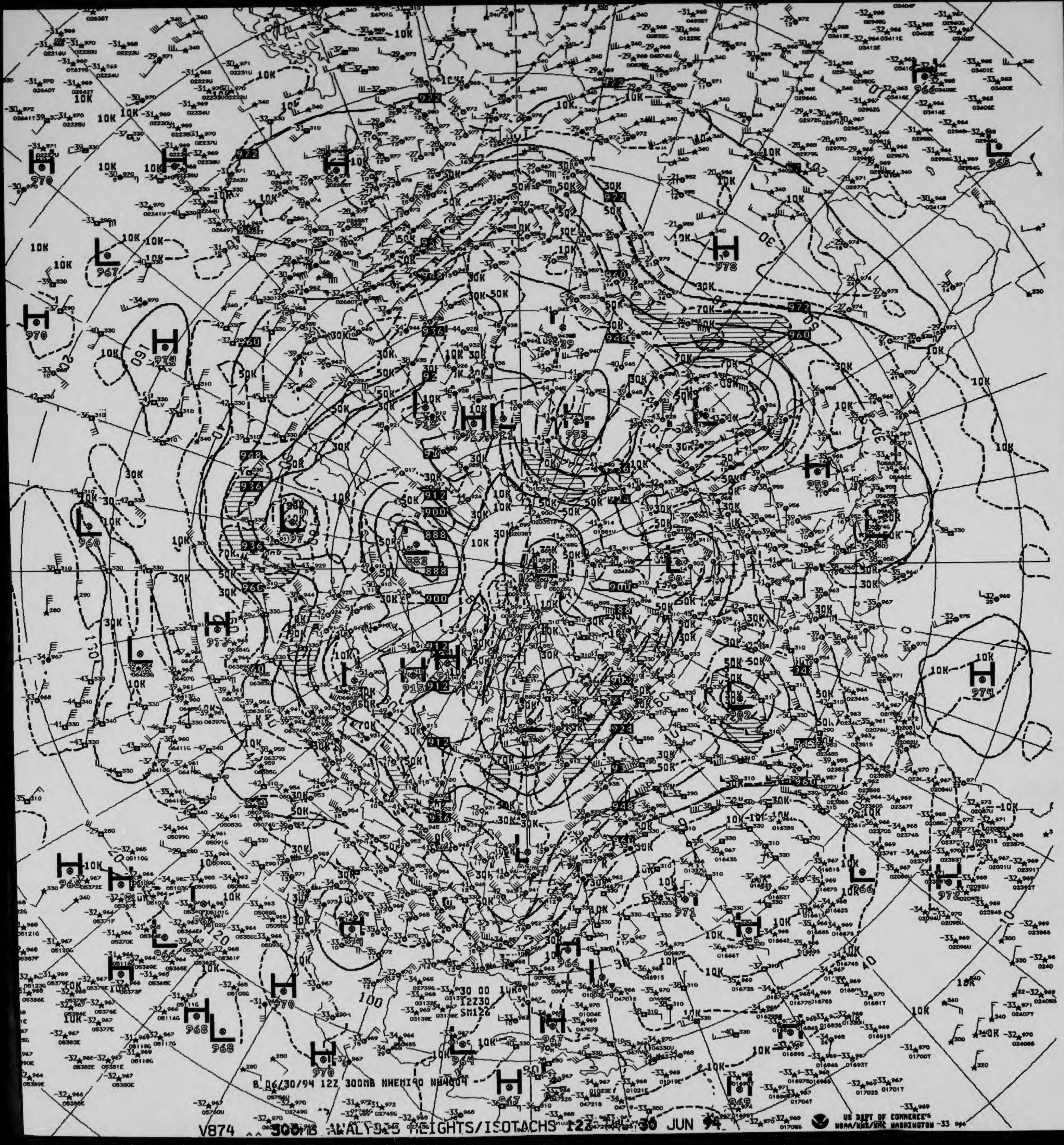
B 06/30/94 12Z 300MB NHEMI90 NW4004
12Z30
SM122
US DEPT OF COMMERCE
NOAA/NWS/NMC WASHINGTON

V874 300MB ANALYSIS HEIGHTS/ISOTACHS 12Z THU 30 JUN 94

AA Form 48 - 3648
v. 8- 83)

U.S. Department of Commerce
National Oceanic and Atmospheric Administration
National Environmental Satellite, Data, and Information Service
National Climatic Data Center

250 MB CONSTANT PRESSURE CHARTS

NORTHERN HEMISPHERE NWP

ALL RECORDS ARE THE BEST AVAILABLE FOR FILMING.

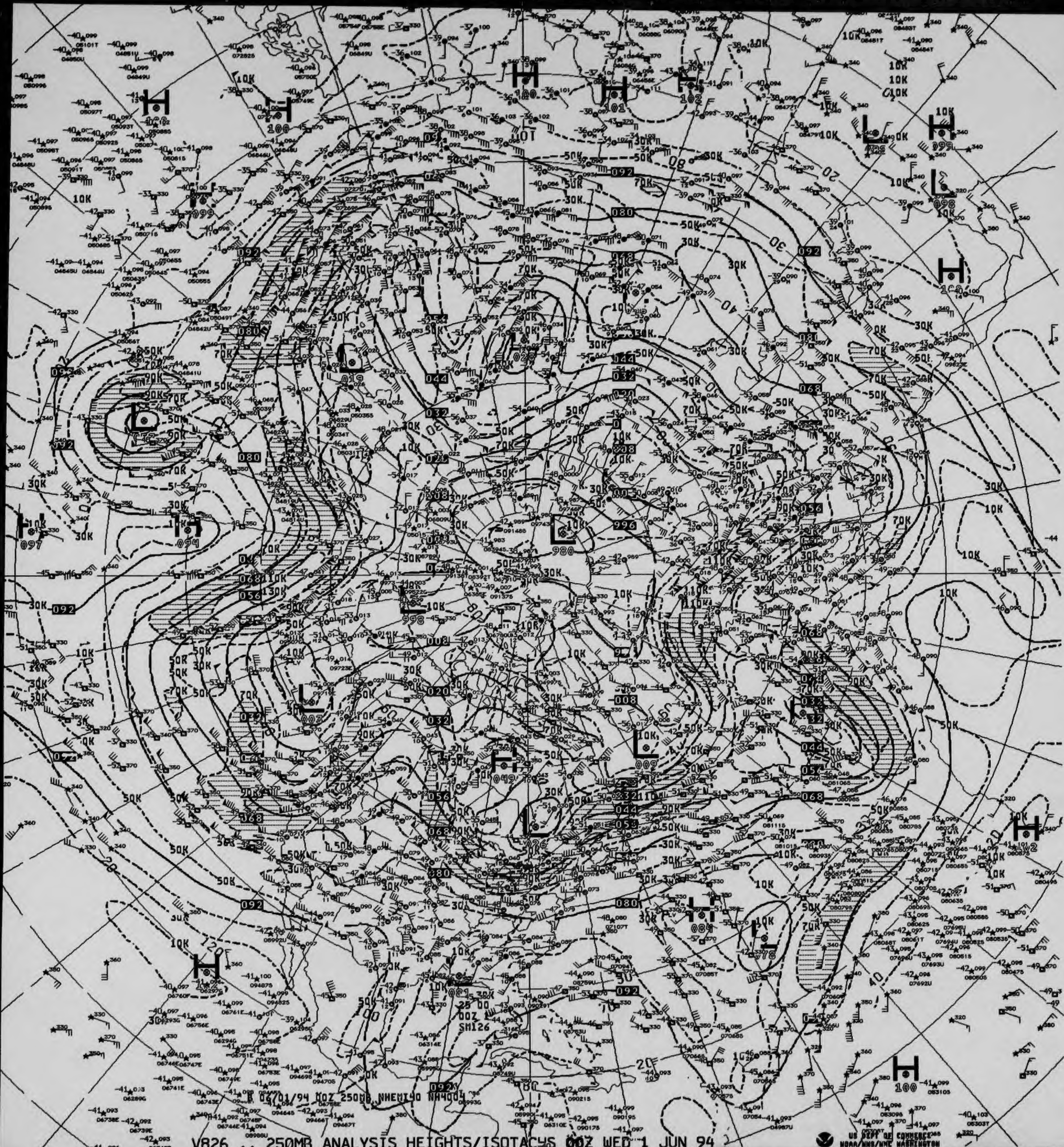

B 06/01/94 00Z 250MB NHEMI40 NH4004
25 00
00Z
SM126

V826 ^^ 250MB ANALYSIS HEIGHTS/ISOTACHS 00Z WED 1 JUN 94

US DEPT OF COMMERCE
NOAA/NWS/NMC WASHINGTON



B 06/01/94 12Z 250MB NHEMI40 NH4004

V876 ^^ 250MB ANALYSIS HEIGHTS/ISOTACHS 12Z WED 1 JUN 94

US DEPT OF COMMERCE
NOAA/NWS/NMC WASHINGTON

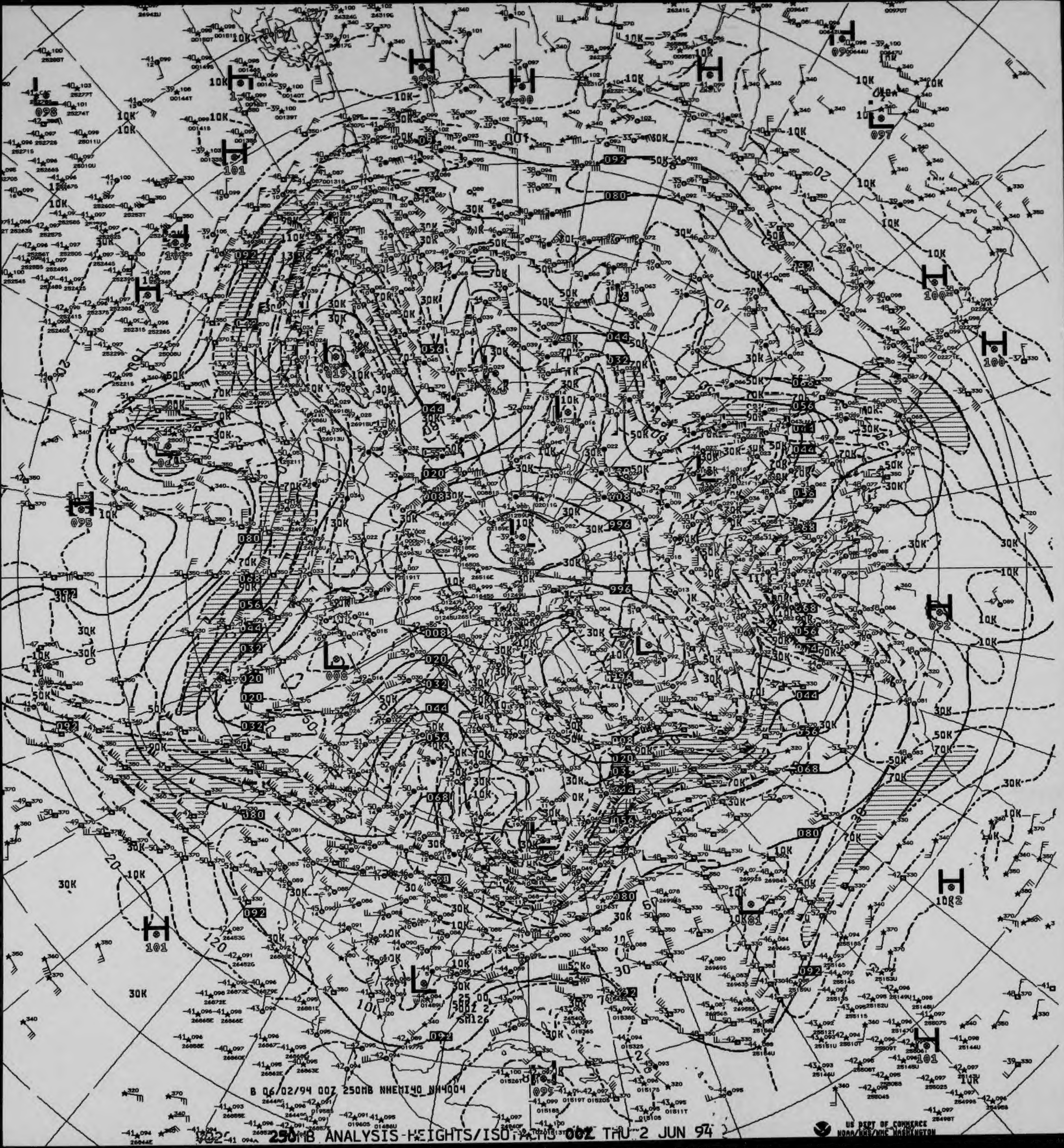

B 06/02/94 00Z 250MB NHEMI40 NH4004

250MB ANALYSIS-HEIGHTS/ISOTACHS 00Z THU 2 JUN 94

US DEPT OF COMMERCE
NOAA/NWS/NMC WASHINGTON


8 06/02/94 12Z 250MB NHEMI40 NH4004
V87 250MB ANALYSIS HEIGHTS/ISOTACHS 12Z THU 2 JUN 94
US DEPT OF COMMERCE
12Z 2
SM126

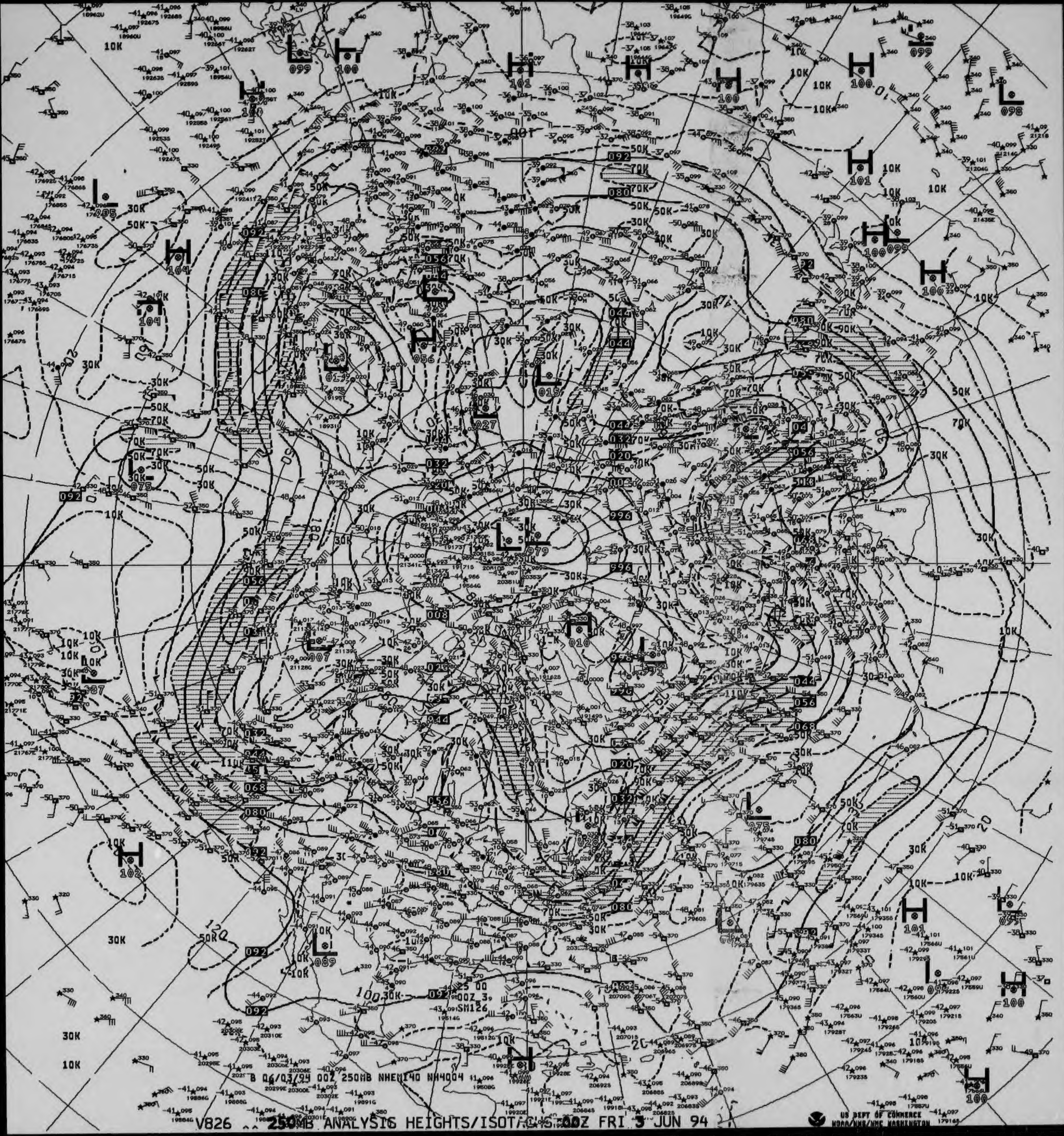
B 06/03/94 00Z 250MB NHEMI40 NH4004
25 00
00Z 3
SM126
US DEPT OF COMMERCE
NOAA/NWS/NMC WASHINGTON

V826 250MB ANALYSIS HEIGHTS/ISOTACHS 00Z FRI 3 JUN 94

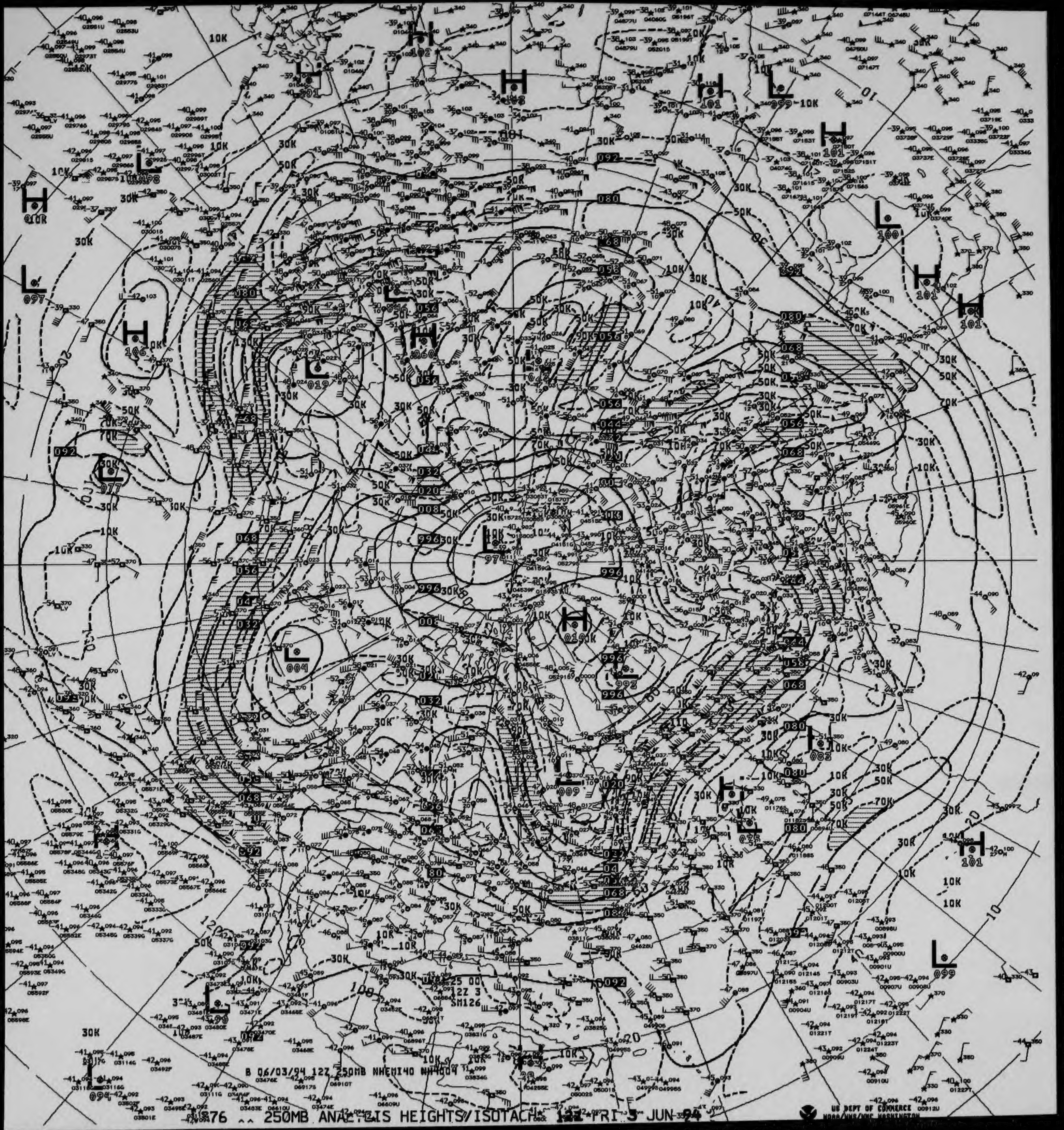

B 06/03/94 12Z 250MB NHEMI40 NH4004
12Z 3
SM126
US DEPT OF COMMERCE
NOAA/NWS/NMC WASHINGTON

876 ^^ 250MB ANALYSIS HEIGHTS/ISOTACH 12Z FRI 3 JUN 94

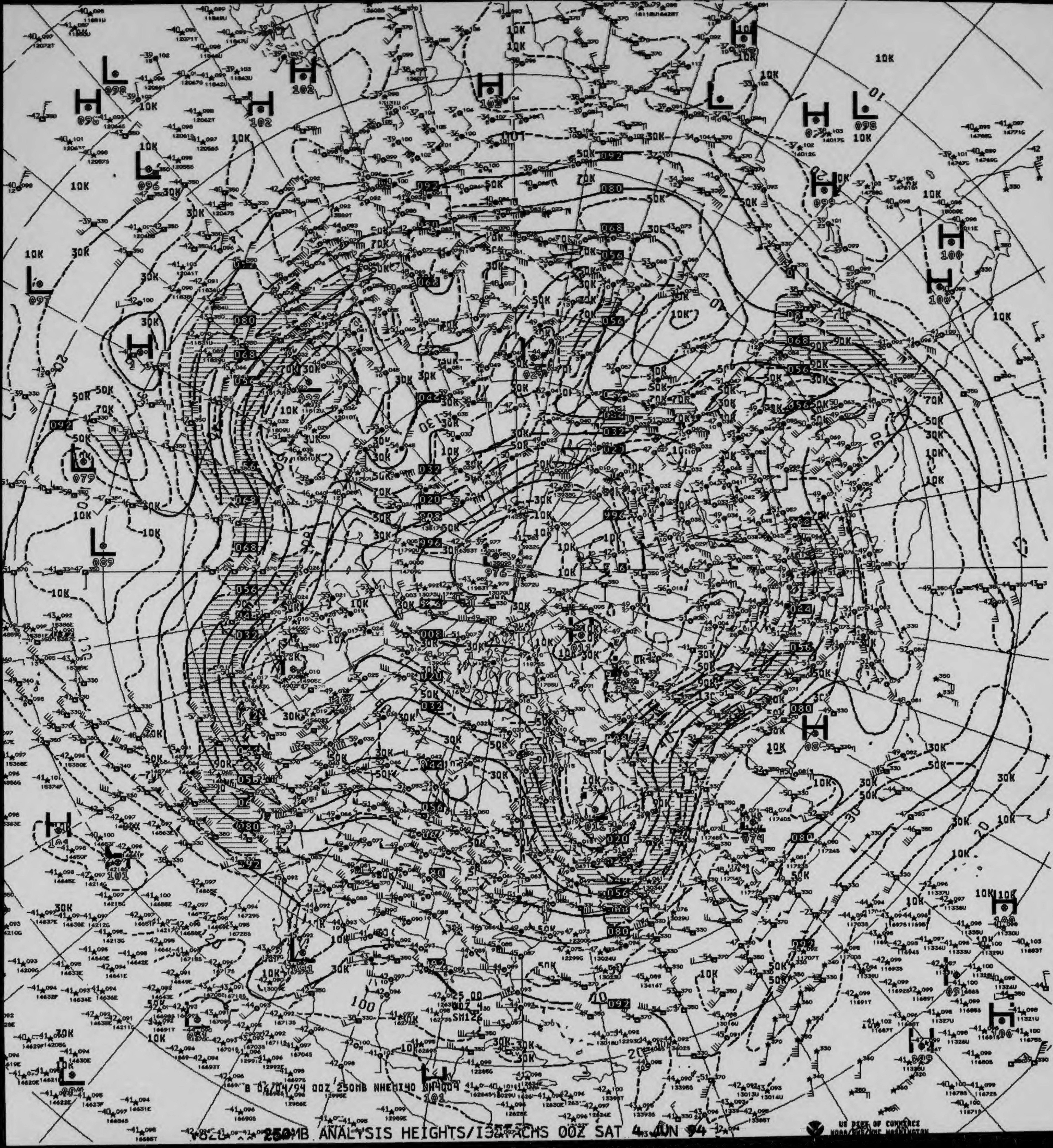

B 06/04/94 00Z 250MB NHEMI40 NH4004

250MB ANALYSIS HEIGHTS/ISOTACHS 00Z SAT 4 JUN 94

US DEPT OF COMMERCE
NOAA/NWS/NMC WASHINGTON


B 06/04/94 12Z 250MB NHEMI40 NH4004
US DEPT OF COMMERCE
NOAA/NWS/NMC WASHINGTON
H
L
974
10K
30K
50K
70K
90K

V87 250MB ANALYSIS HEIGHTS/ISOTACHS 12Z SAT 4 JUN 94



B 06/05/94 12Z 250MB NHEMI40 NH4004
25 00
12Z 5
SM126
US DEPT OF COMMERCE
NOAA/NWS/NMC WASHINGTON

V876 250MB ANALYSIS HEIGHTS/ISOTACHS 12Z SUN 5 JUN 94

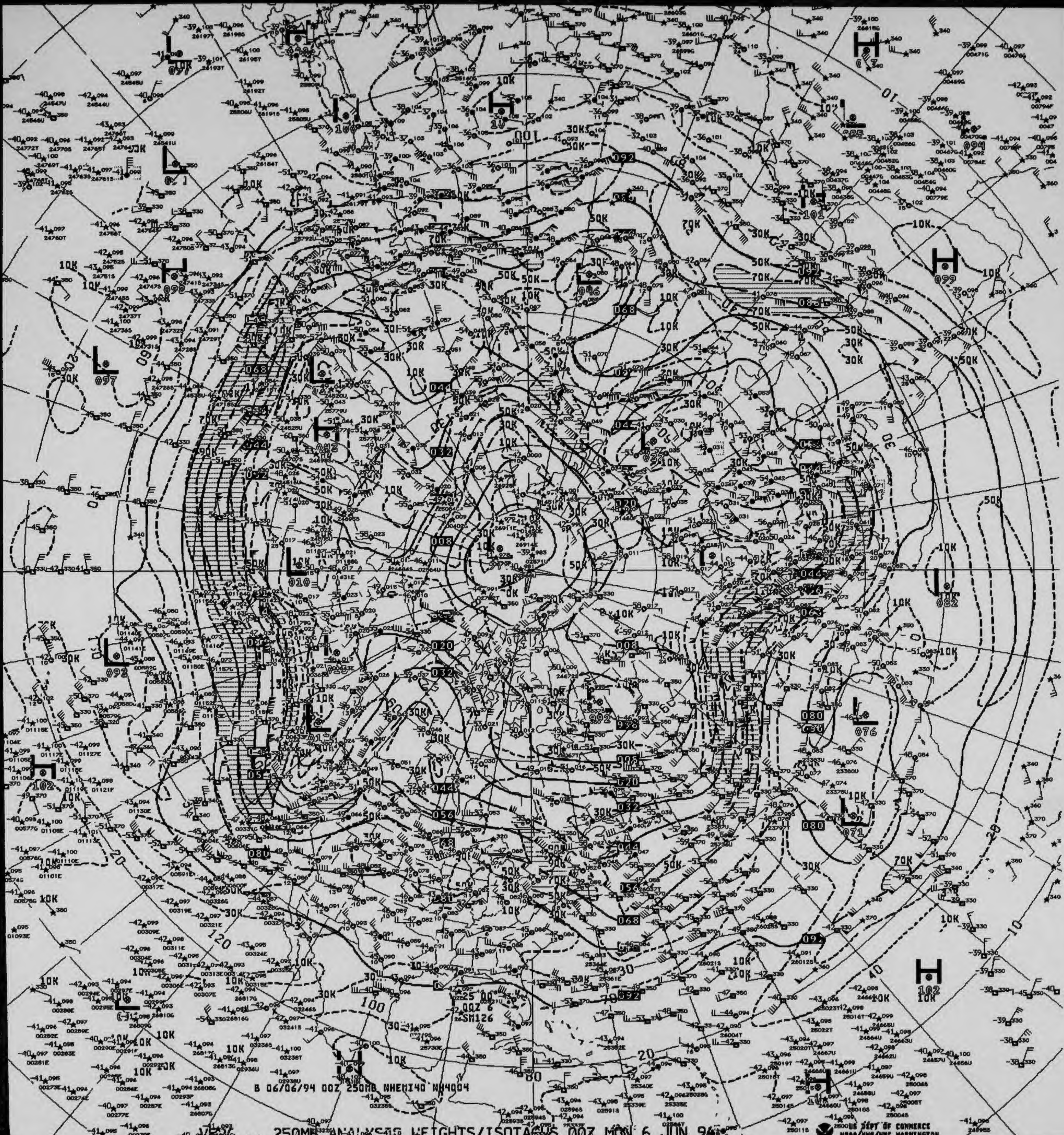

B 06/06/94 00Z 250MB NHEMI40 NH4004

250MB ANALYSIS HEIGHTS/ISOTACHS 00Z MON 6 JUN 94

US DEPT OF COMMERCE
NOAA/NWS/NMC WASHINGTON

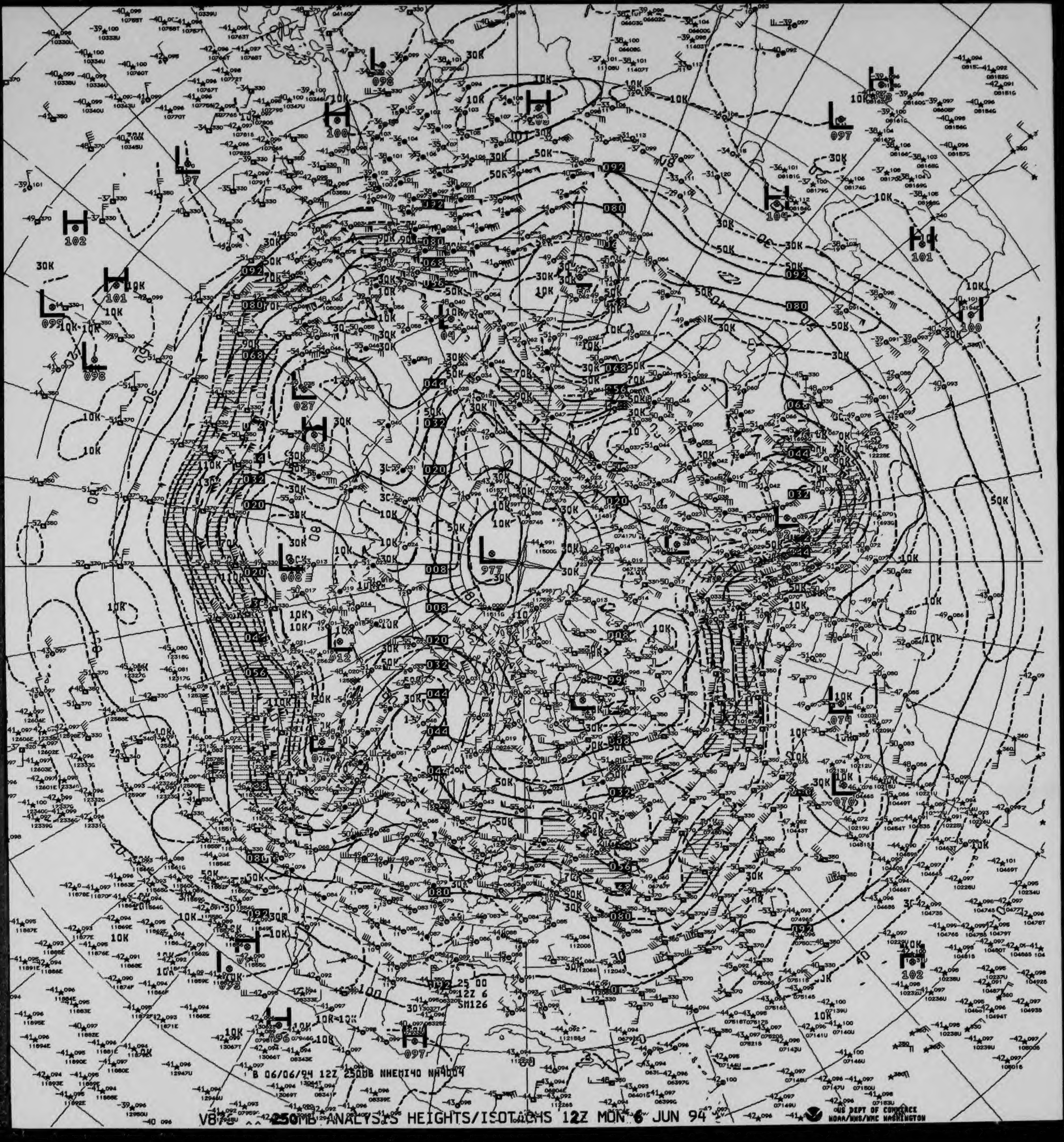

25 00
12Z 6
SM126
B 06/06/94 12Z 250MB NHEMI40 NH4004

V875 250MB ANALYSIS HEIGHTS/ISOTACHS 12Z MON 6 JUN 94

US DEPT OF COMMERCE
NOAA/NWS/NMC WASHINGTON

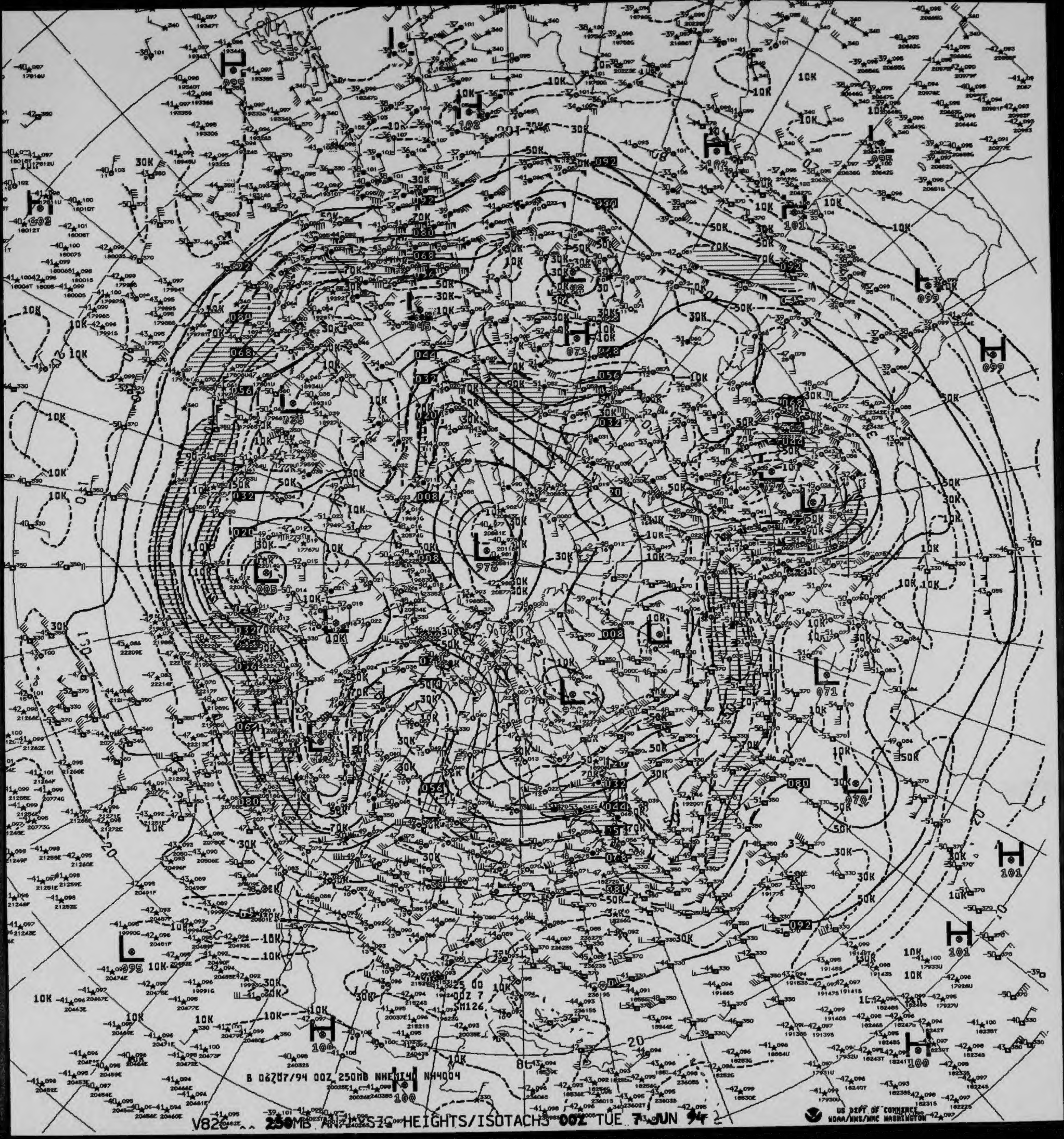
B 06/07/94 00Z 250MB NHEMI40 NH4004
US DEPT OF COMMERCE
NOAA/NWS/NMC WASHINGTON

V826 ^^ 250MB ANALYSIS HEIGHTS/ISOTACHS 00Z TUE 7 JUN 94

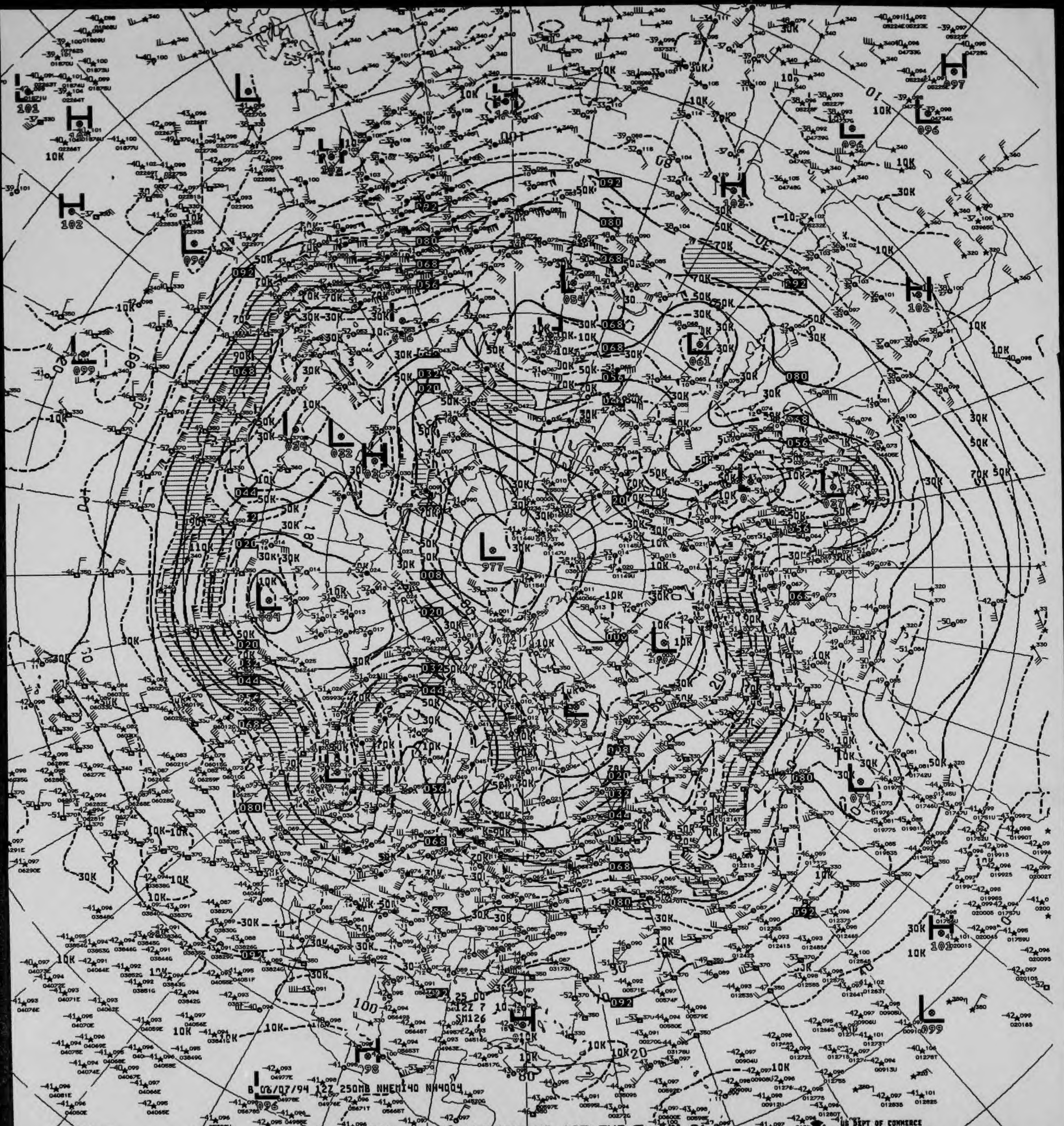
B 06/07/94 12Z 250MB NHEMI40 NH4004
25 00
12Z 7
SM126
US DEPT OF COMMERCE
NOAA/NWS/NMC WASHINGTON

V876 250MB ANALYSIS HEIGHTS/ISOTACHS 12Z TUE 7 JUN 94

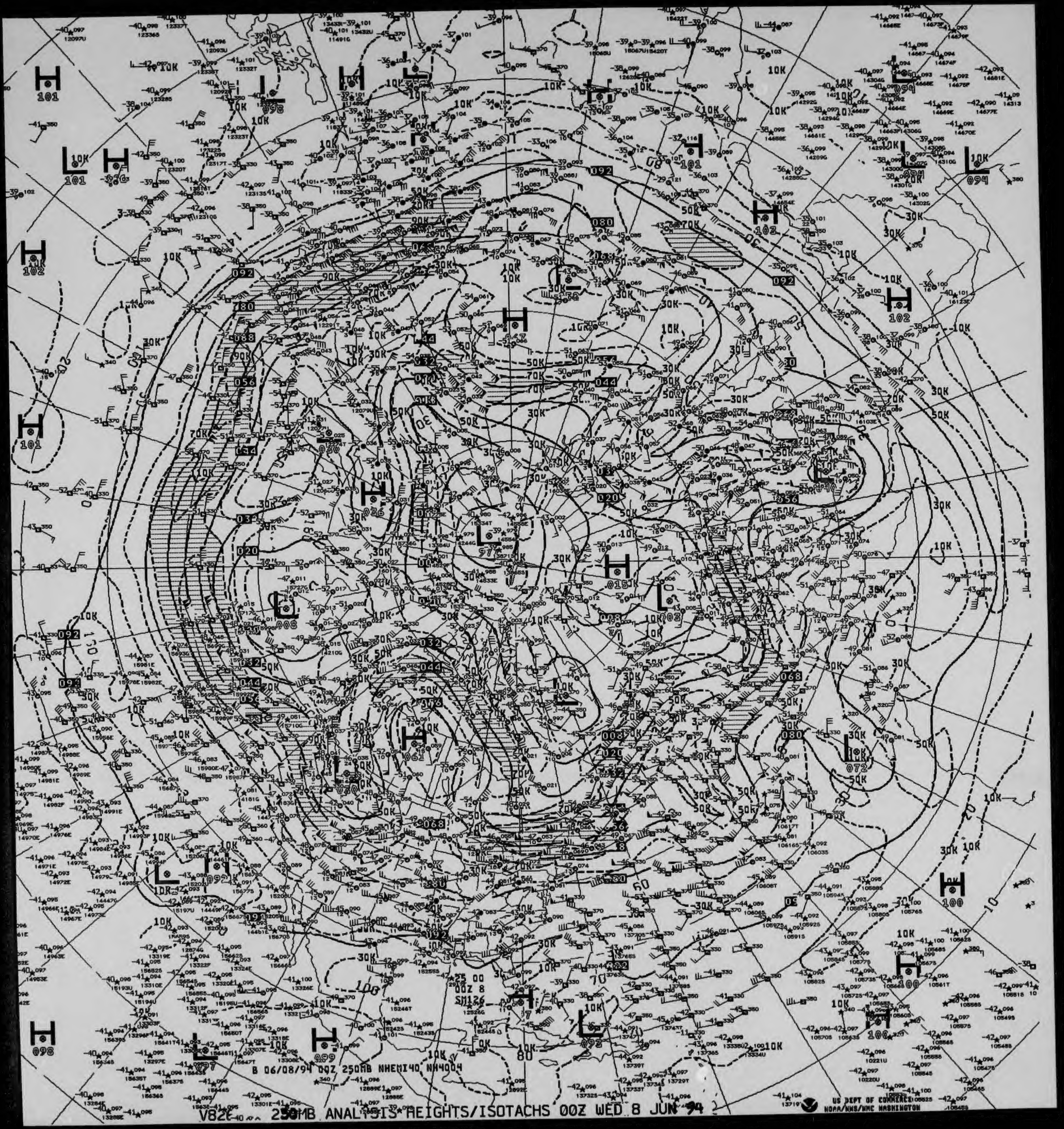
B 06/08/94 00Z 250MB NHEMI40 NH4004
25 00
00Z 8
SM126

V82E 250MB ANALYSIS HEIGHTS/ISOTACHS 00Z WED 8 JUN 94

US DEPT OF COMMERCE
NOAA/NWS/NMC WASHINGTON

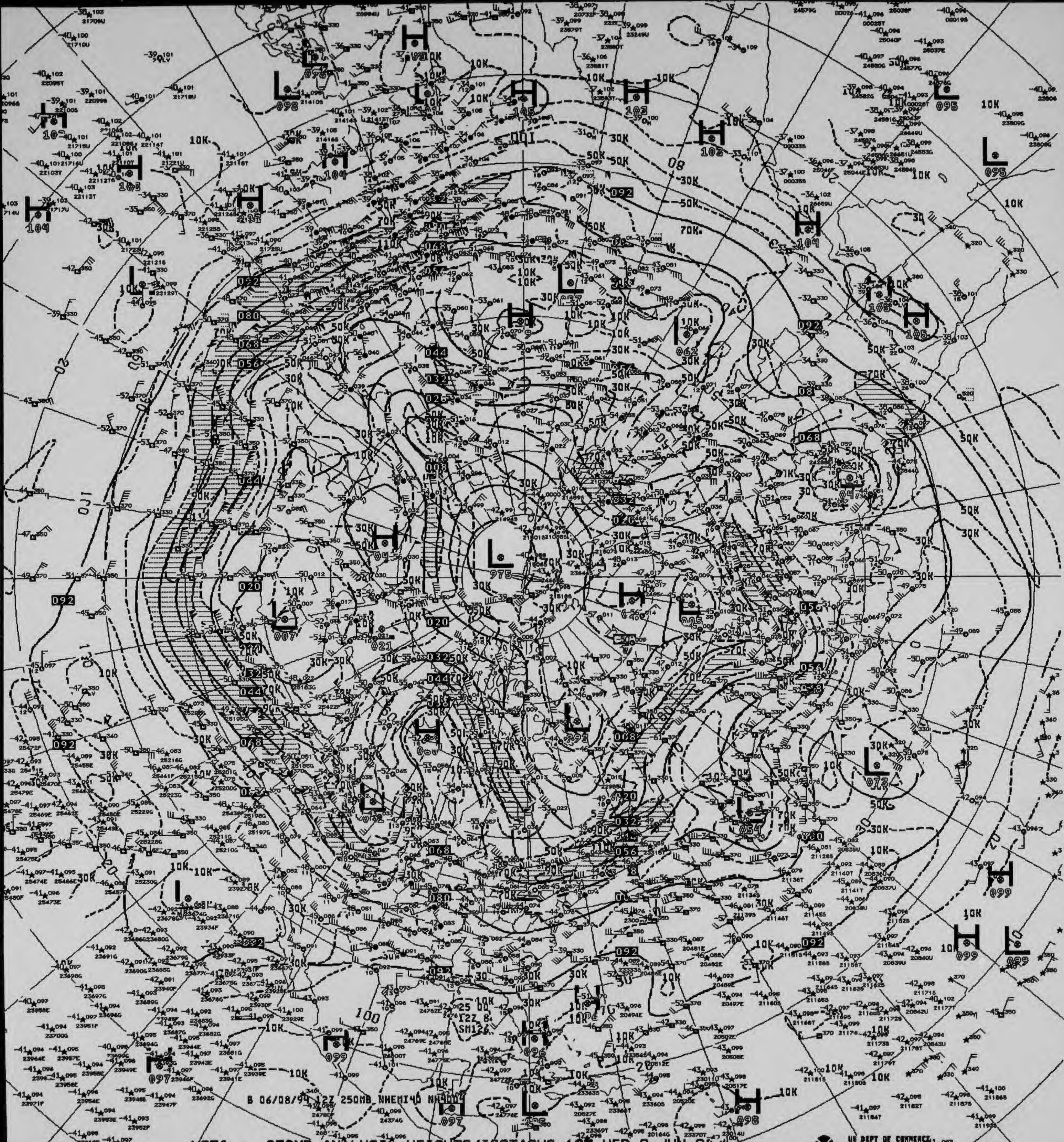
B 06/08/94 12Z 250MB NHEMI40 NH9007
12Z 8 SM126
L 975
10K
30K
50K
70K
90K
110K

V876 ^^ 250MB ANALYSIS HEIGHTS/ISOTACHS 12Z WED 8 JUN 94

US DEPT OF COMMERCE NOAA/NWS/NMC WASHINGTON

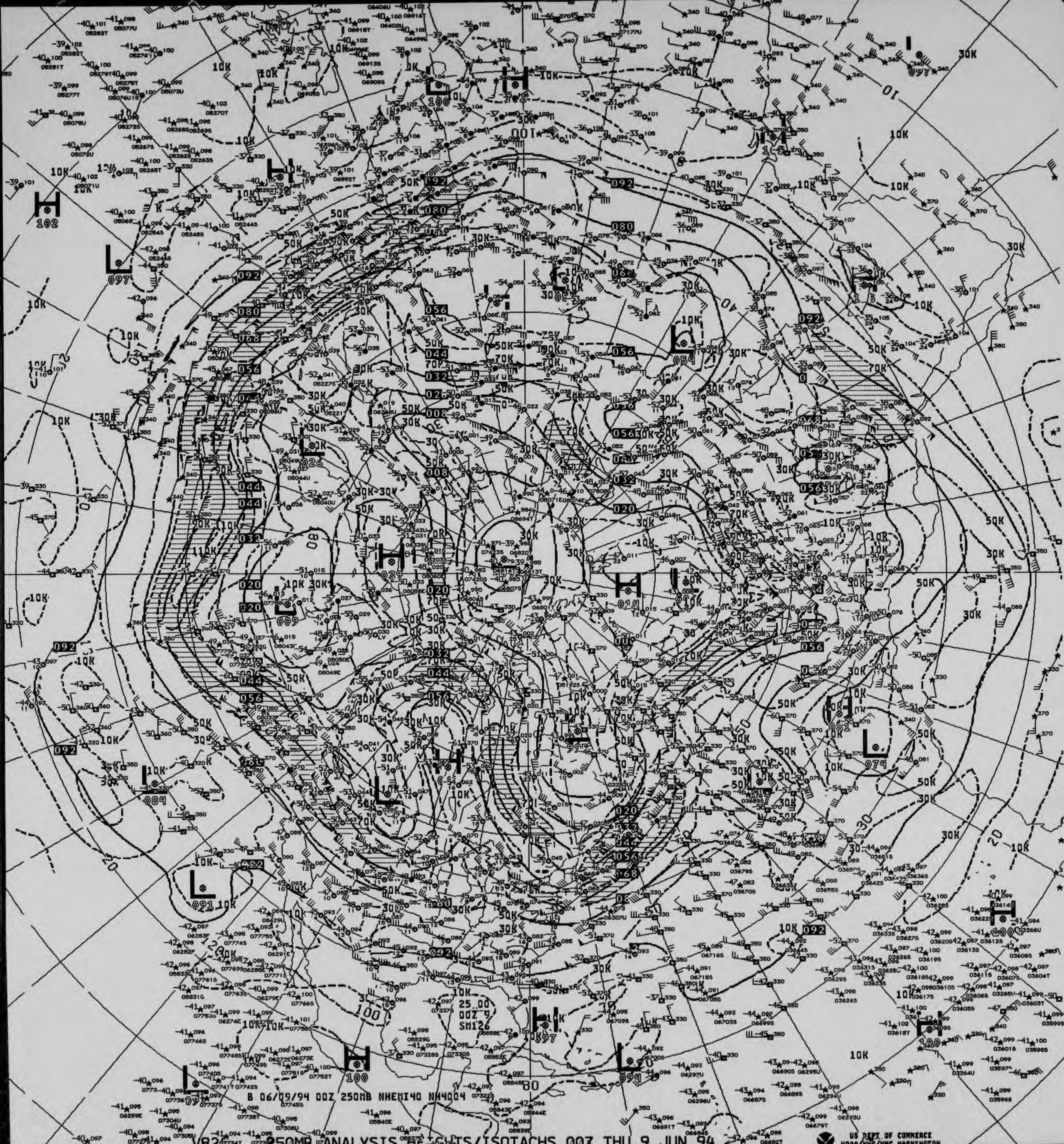
B 06/09/94 00Z 250MB NHEMI40 NH4004
25.00
00Z 9
SM12

V820 250MB ANALYSIS HEIGHTS/ISOTACHS 00Z THU 9 JUN 94

US DEPT OF COMMERCE
NOAA/NWS/NMC WASHINGTON


25 00K
12Z 9
SM126
B 06/09/94 12Z 250MB NHEMI40 NH4004
V876 ^^ 250MB ANALYSIS HEIGHTS/ISOTACHS 12Z THU 9 JUN 94
US DEPT OF COMMERCE
NOAA/NWS/NMC WASHINGTON

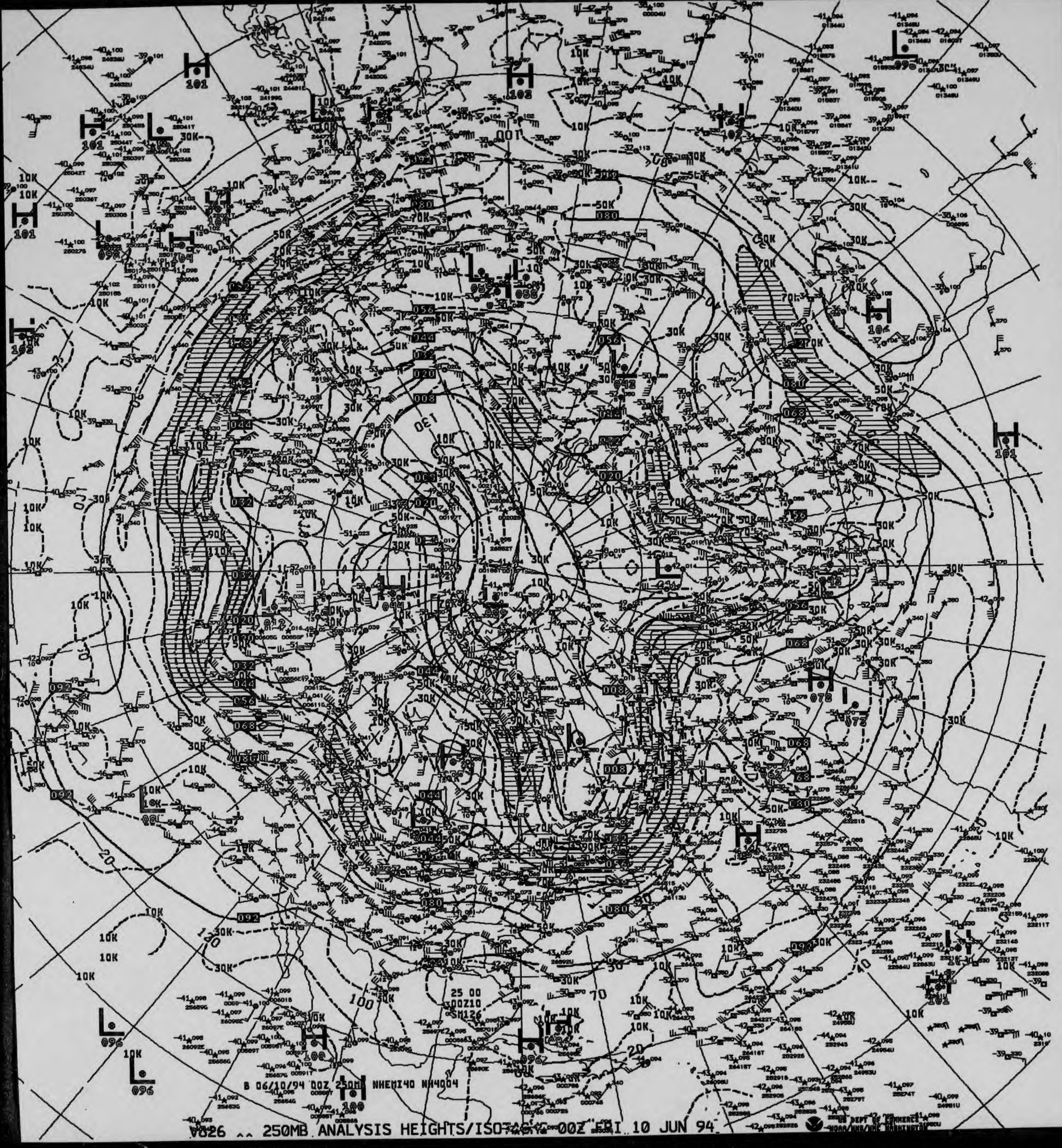
B 06/10/94 00Z 250MB NHEMI40 NH4004
25 00
00Z10
SM126
US DEPT OF COMMERCE
NOAA/NWS/NMC WASHINGTON

V826 ^^ 250MB ANALYSIS HEIGHTS/ISOTACHS 00Z FRI 10 JUN 94

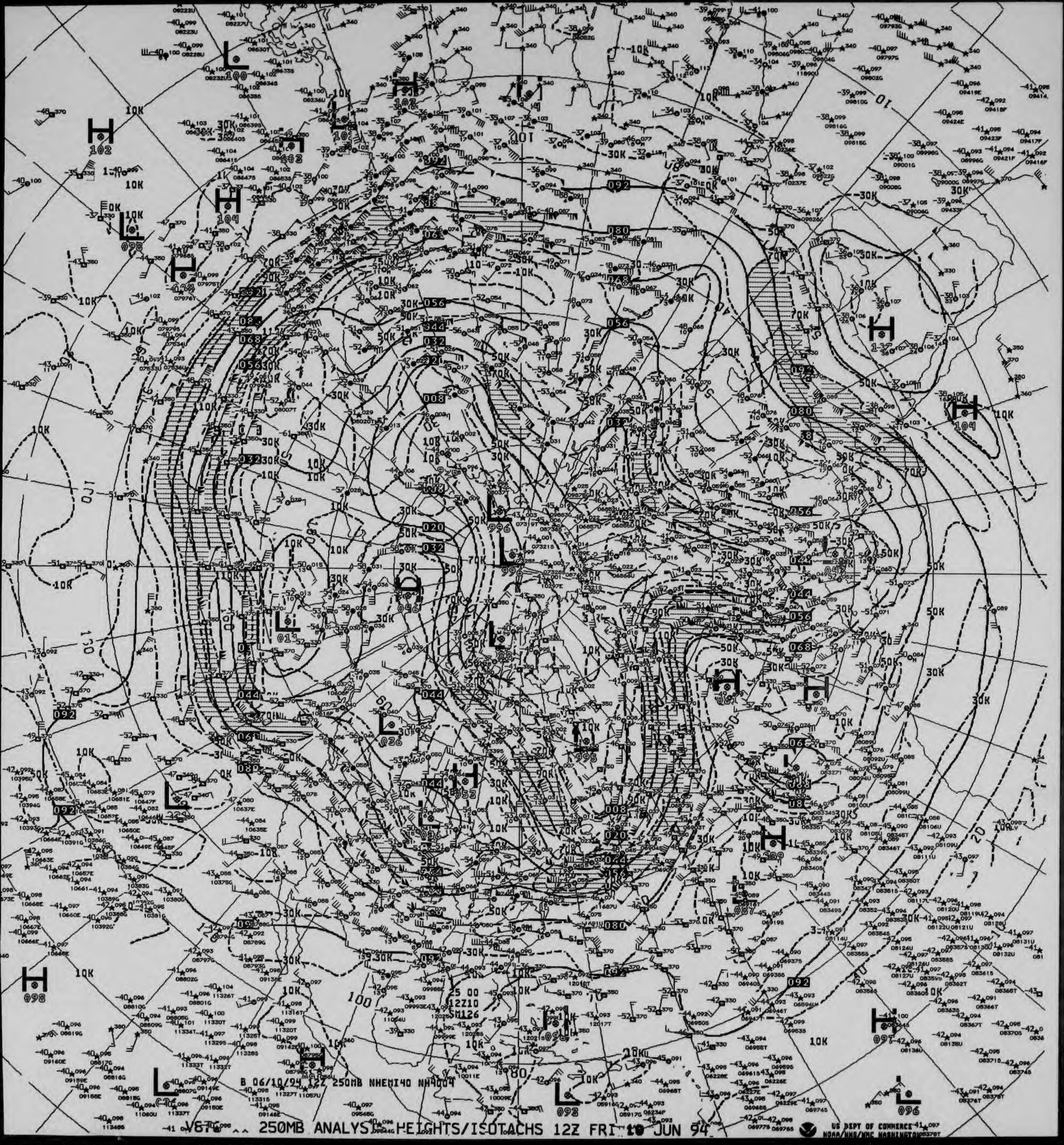
B 06/10/94 12Z 250MB NHEMI40 NH4004
US DEPT OF COMMERCE
NOAA/NWS/NMC WASHINGTON

V876 250MB ANALYSIS HEIGHTS/ISOTACHS 12Z FRI 10 JUN 94

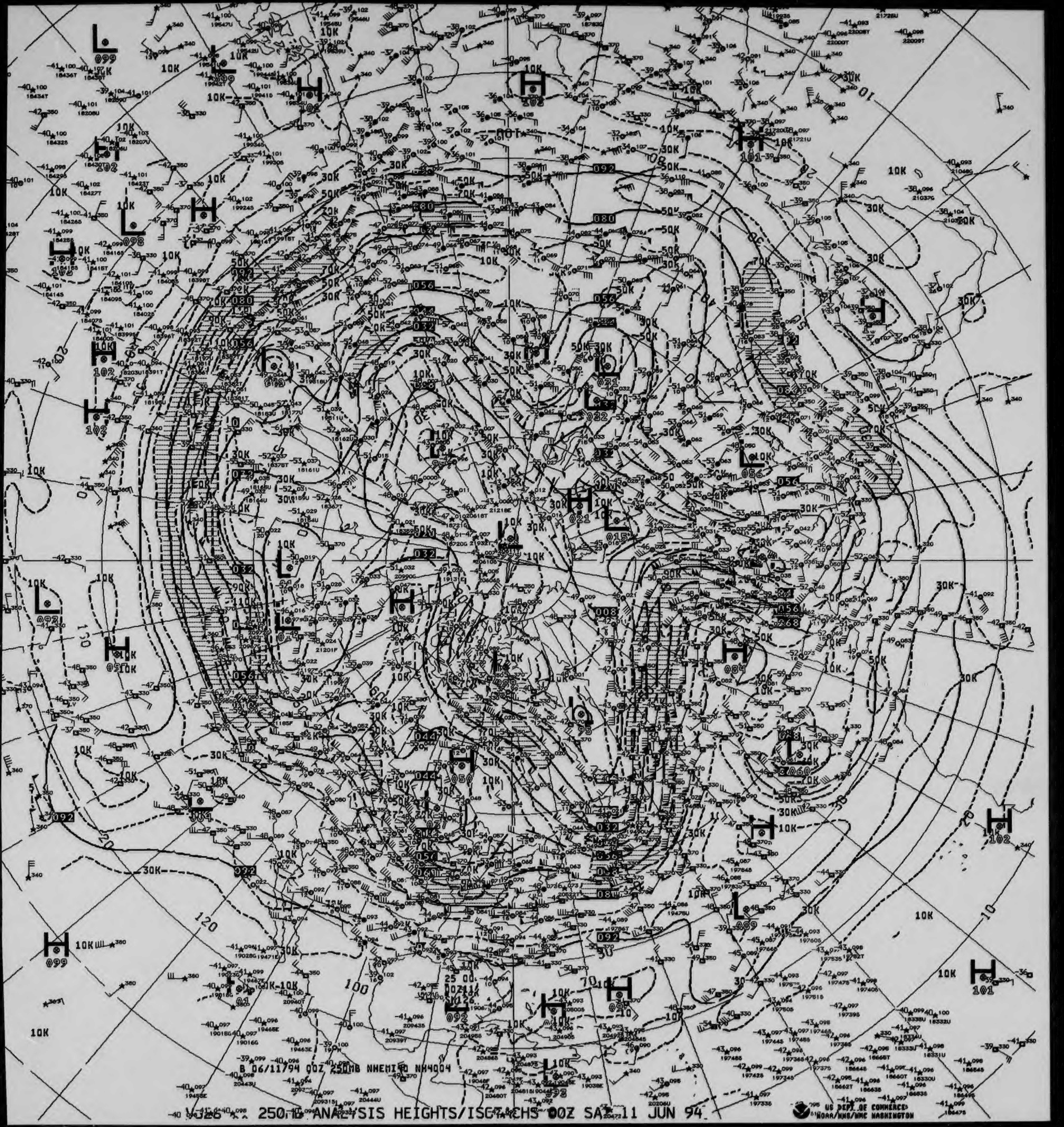

B 06/11794 00Z 250MB NHEMI40 NH4004

V026 250 MB ANALYSIS HEIGHTS/ISOTACHS 00Z SAT 11 JUN 94

US DEPT OF COMMERCE NOAA/NWS/NMC WASHINGTON

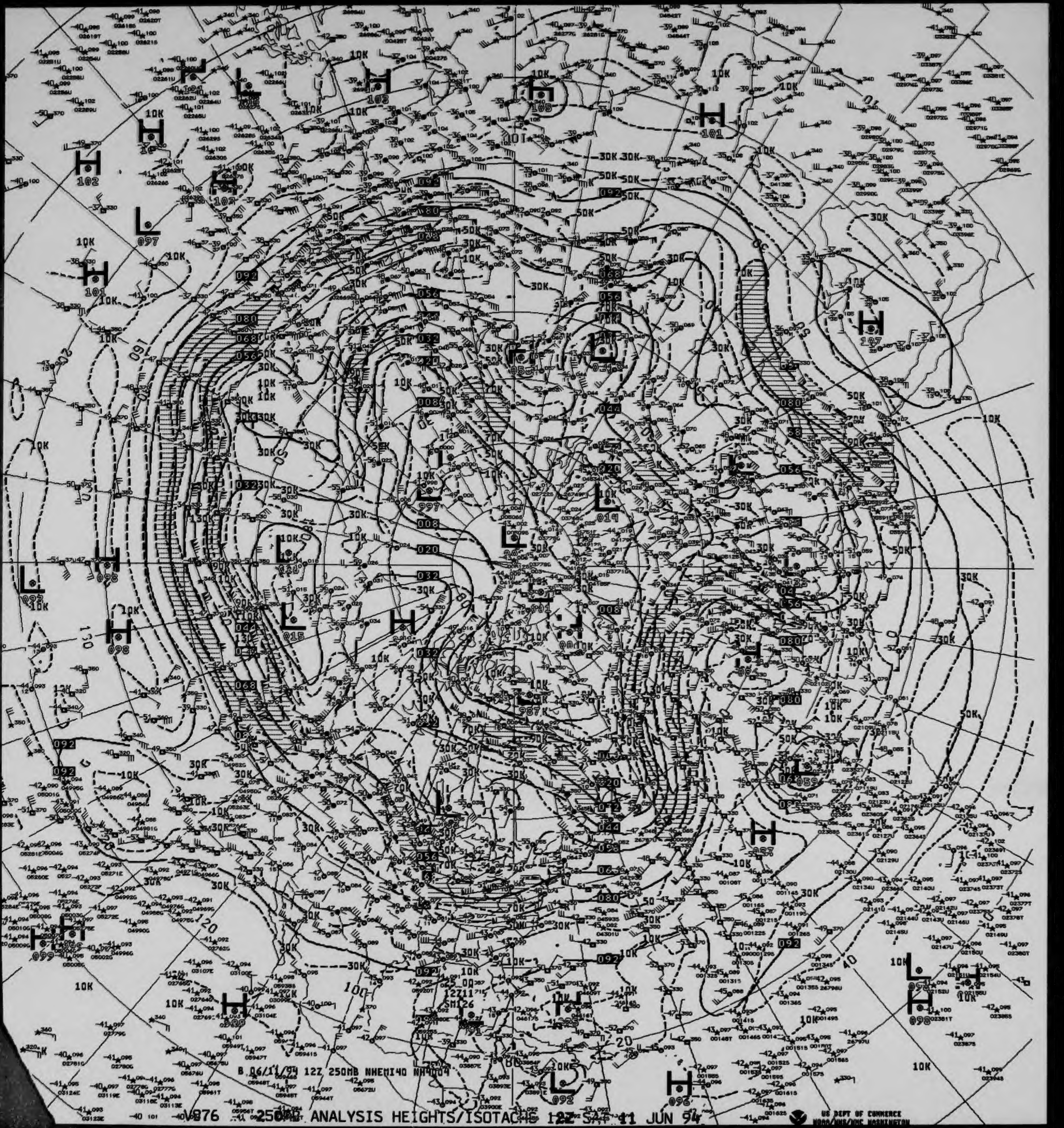
B 06/11/94 12Z 250MB NHEMI40 NH4004

V876 250MB ANALYSIS HEIGHTS/ISOTACHS 12Z SAT 11 JUN 94

US DEPT OF COMMERCE
NOAA/NWS/NMC WASHINGTON

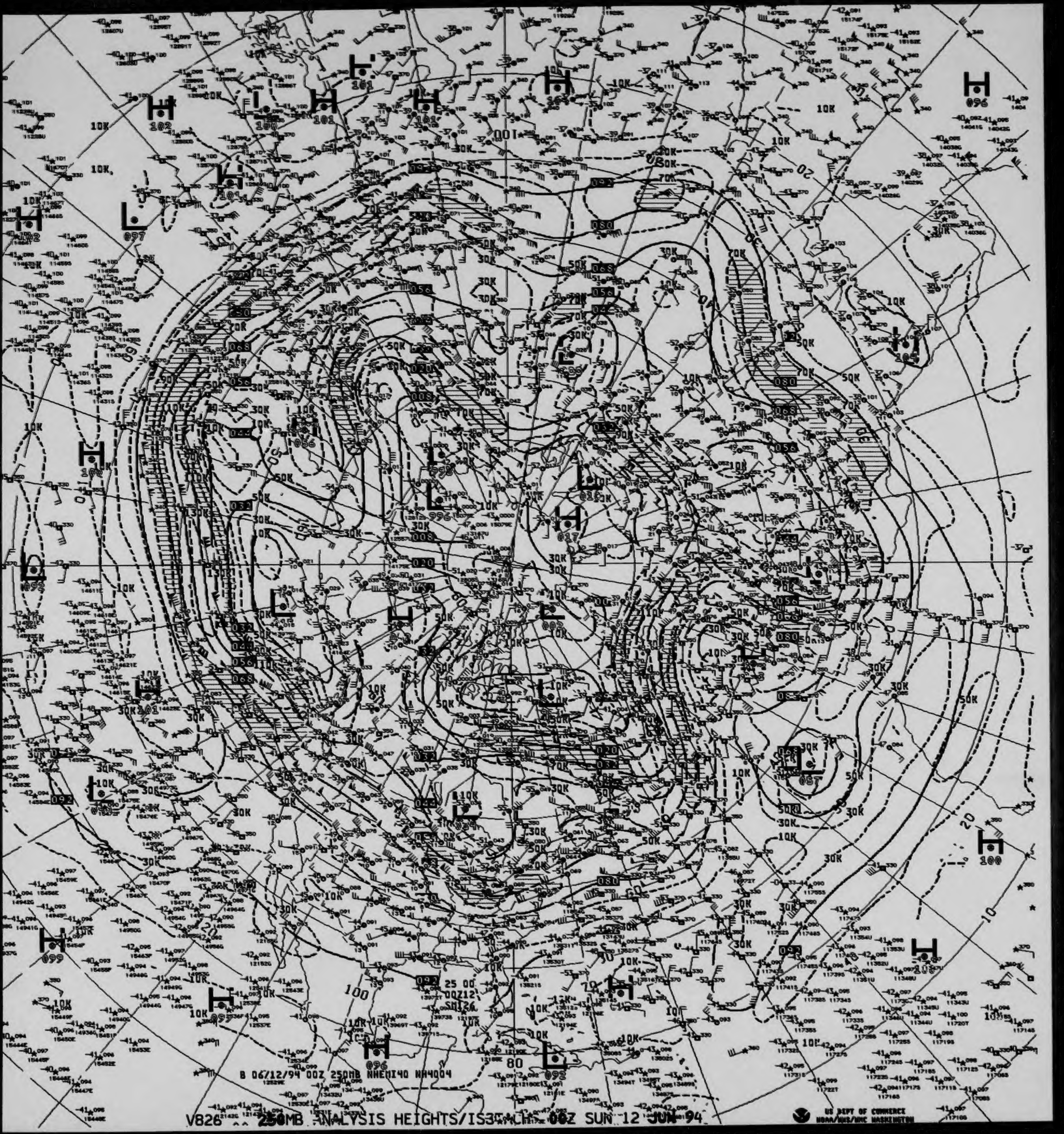
B 06/12/94 00Z 250MB NHEMI40 NH4004
25 00
00Z12
SM126
US DEPT OF COMMERCE
NOAA/NWS/NMC WASHINGTON

V826 ^^ 250MB ANALYSIS HEIGHTS/ISOTACHS 00Z SUN 12 JUN 94


B 06/12/94 12Z 250MB NHEM140 NH004

V876 ^^ 250MB ANALYSIS HEIGHTS/ISOTACHS 12Z SUN 12 JUN 94

US DEPT OF COMMERCE
NOAA/NWS/NMC WASHINGTON

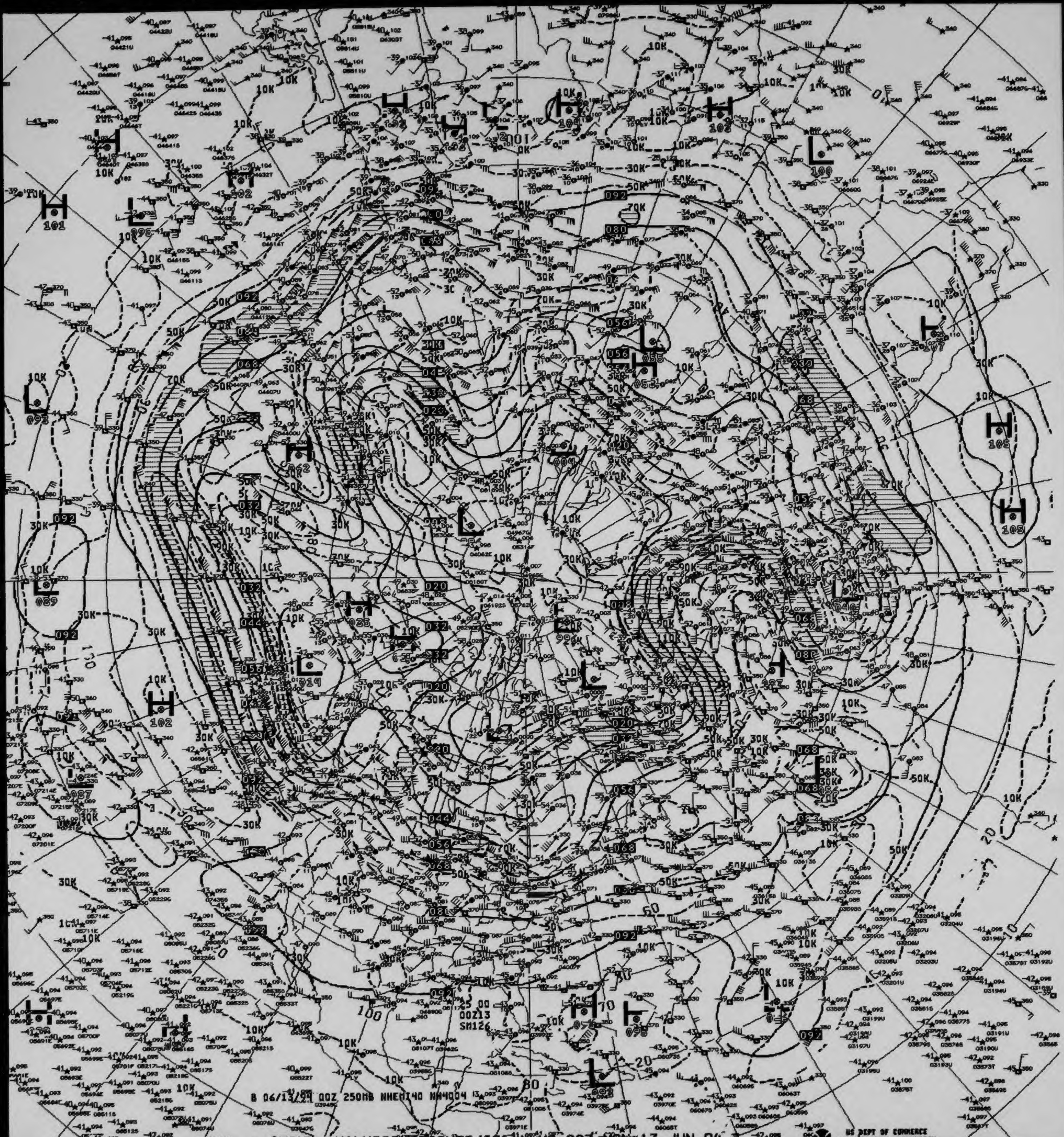
B 06/13/94 00Z 250MB NHEMI40 NH4004
25 00
00Z13
SM126
US DEPT OF COMMERCE
NOAA/NWS/NMC WASHINGTON

V028 250MB ANALYSIS HEIGHTS/ISOTACHS 00Z MON 13 JUN 94

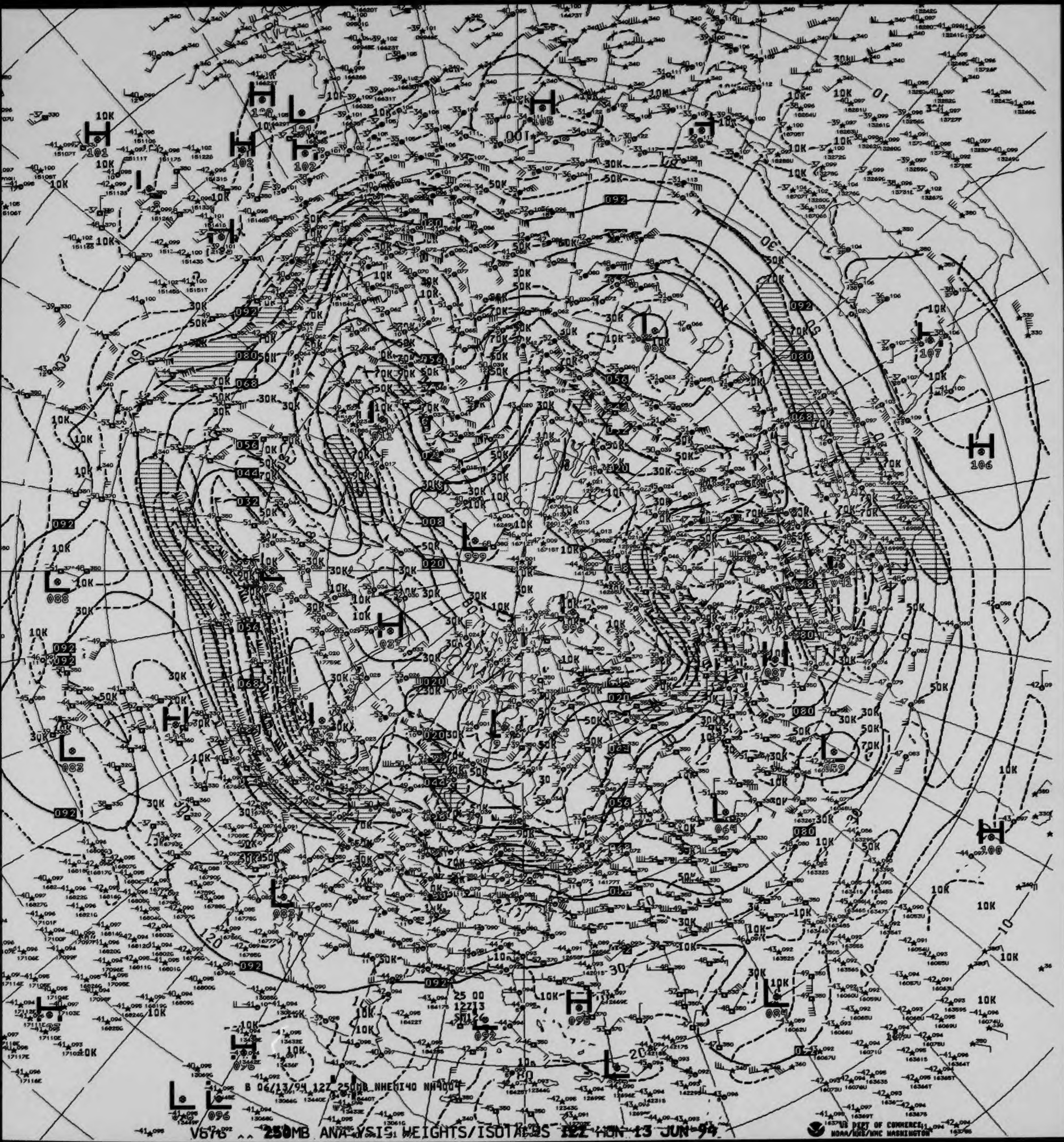
B 06/13/94 12Z 250MB NHEMI40 NH4004
US DEPT OF COMMERCE
NOAA/NWS/NMC WASHINGTON

V676 ^^ 250MB ANALYSIS HEIGHTS/ISOTACHS 12Z MON 13 JUN 94

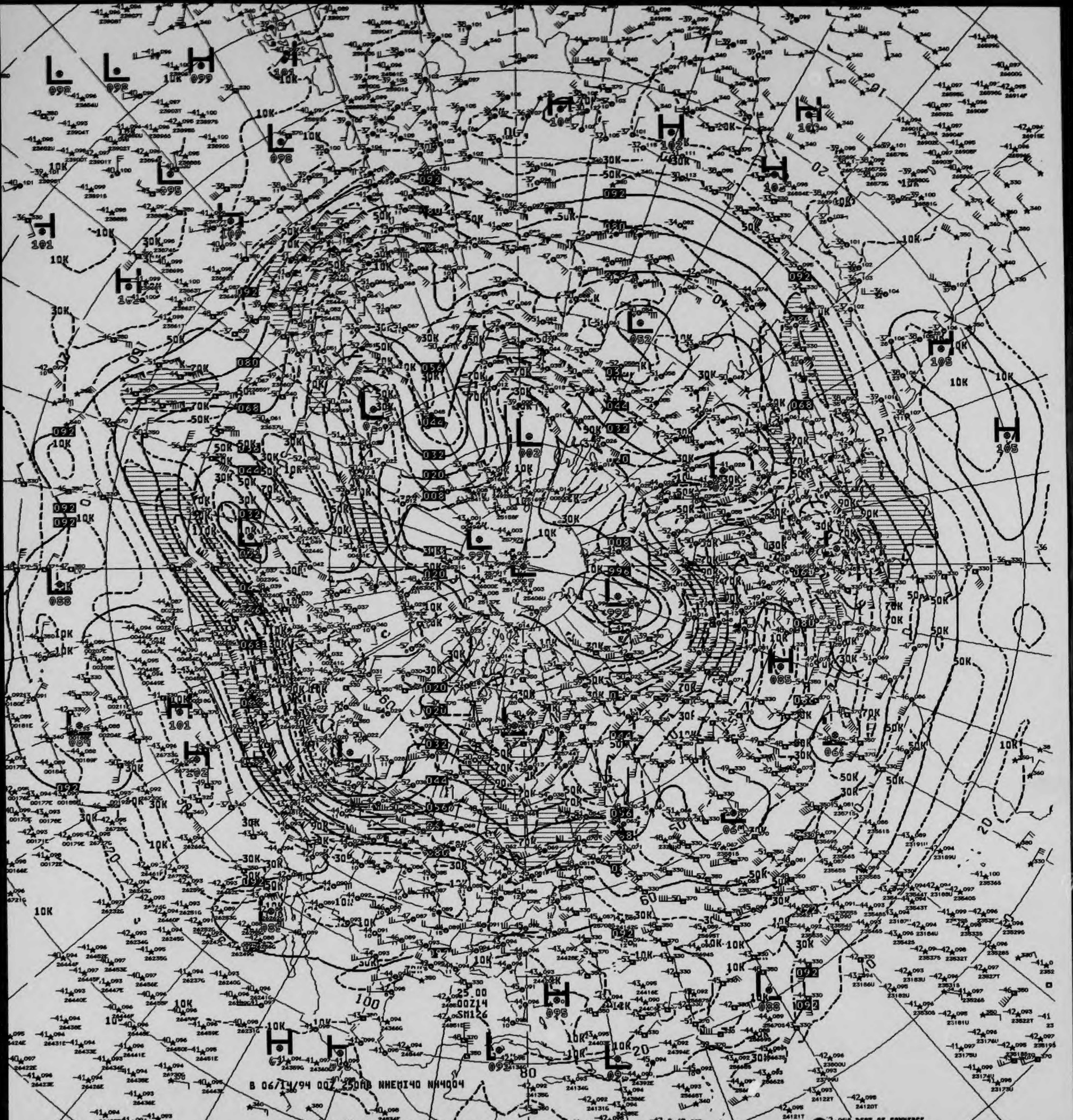

B 06/14/94 00Z 250MB NHEMI40 NH4004
25.00
00Z14
SM126

U026 ^^ 250MB ANALYSIS HEIGHTS/ISOTACHS 00Z TUE 14 JUN 94

US DEPT OF COMMERCE
NOAA/NWS/NMC WASHINGTON



B 06/14/94 12Z 250MB NHEMI40 NH4004

V871 250MB ANALYSIS HEIGHTS/ISOTACHS 12Z TUE 14 JUN 94

US DEPT OF COMMERCE
NOAA/NWS/NMC WASHINGTON

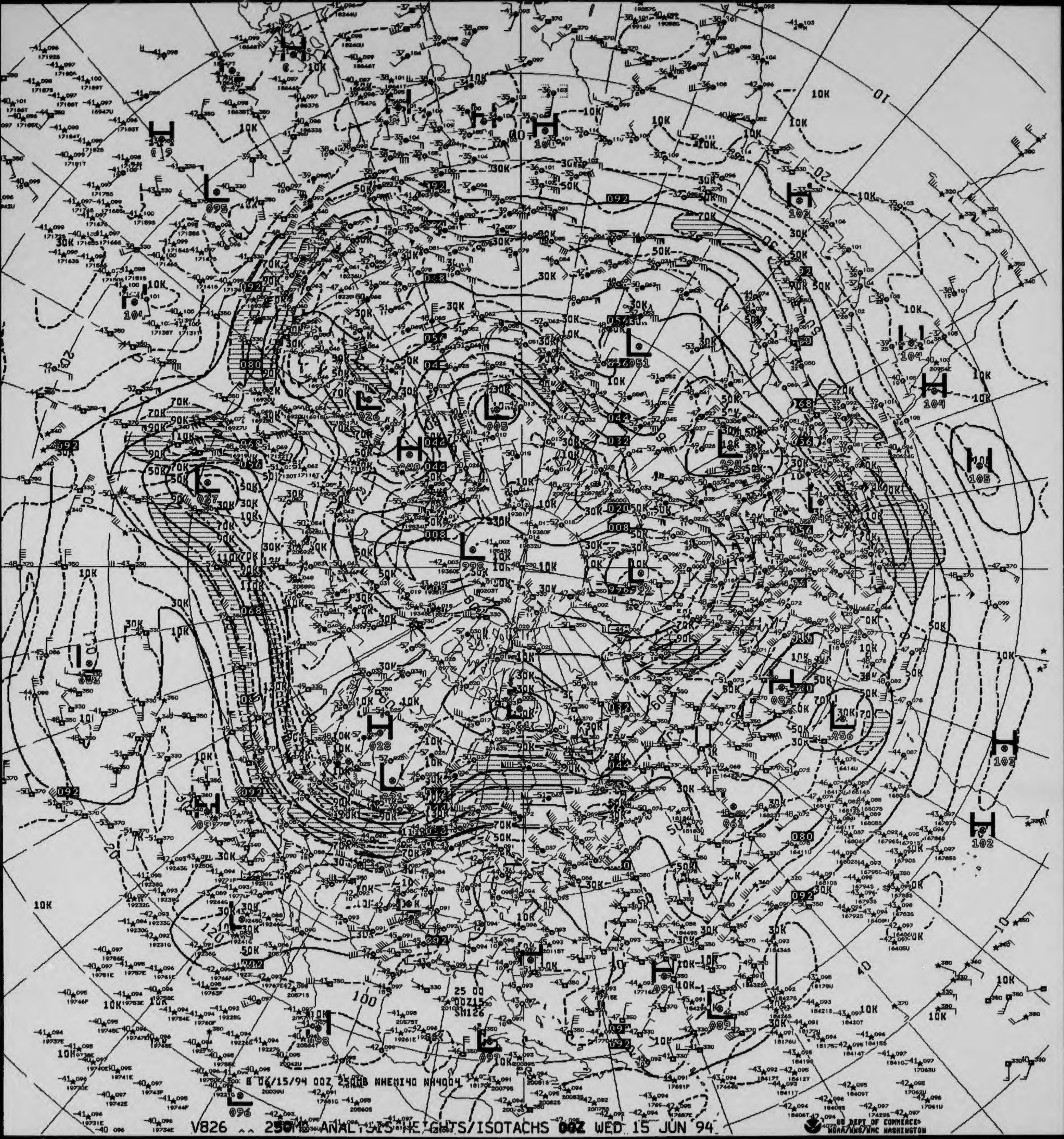

B 06/15/94 00Z 250MB NHEMI40 NH4004
25 00
00Z15
SH126

V826 ^^ 250MB ANALYSIS HEIGHTS/ISOTACHS 00Z WED 15 JUN 94

US DEPT OF COMMERCE
NOAA/NWS/NMC WASHINGTON

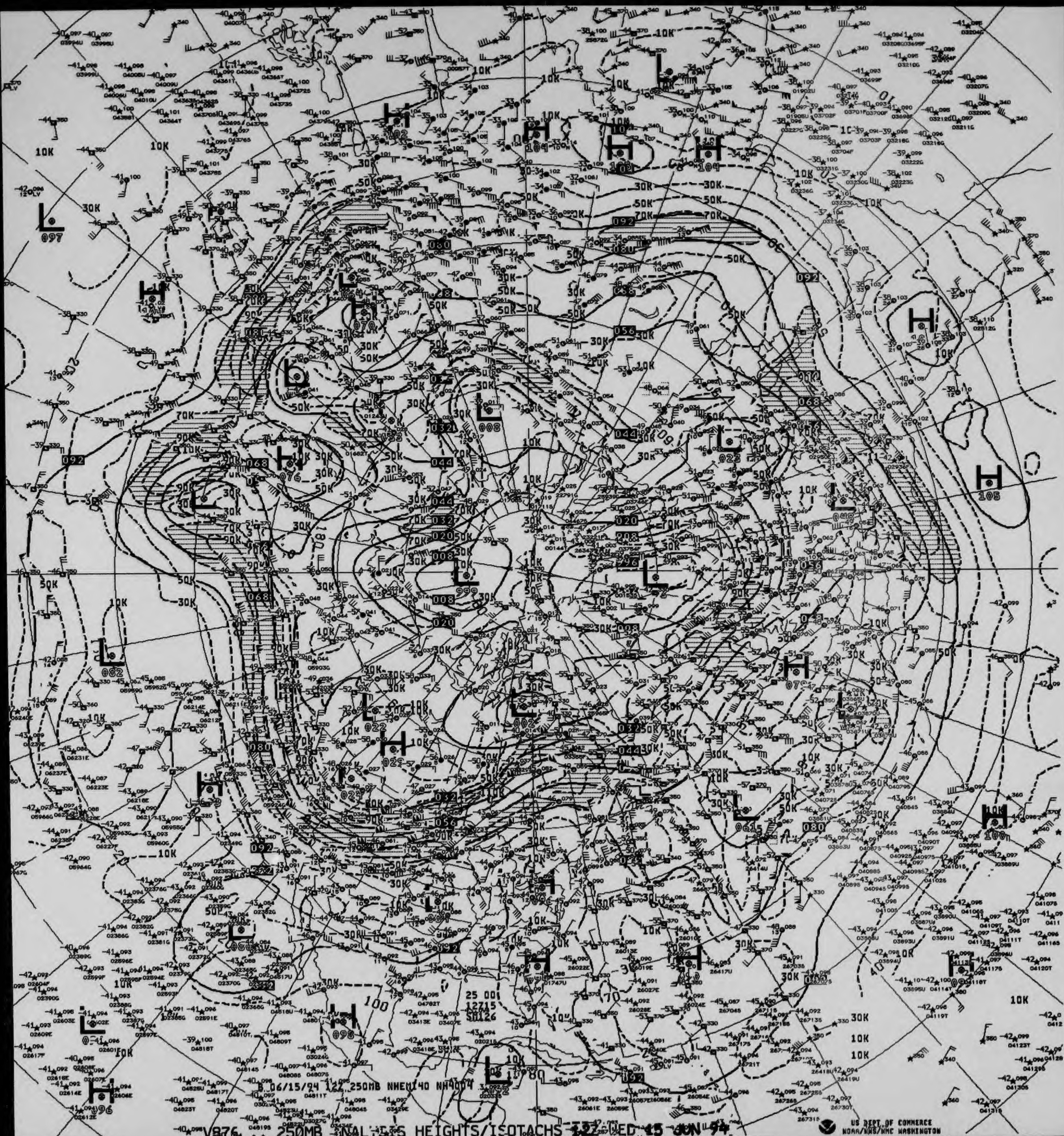
B 06/15/94 12Z 250MB NHEM140 NH4004
25 00
12715
SN126

V876 250MB ANALYSIS HEIGHTS/ISOTACHS 12Z WED 15 JUN 94

US DEPT OF COMMERCE
NOAA/NWS/NMC WASHINGTON

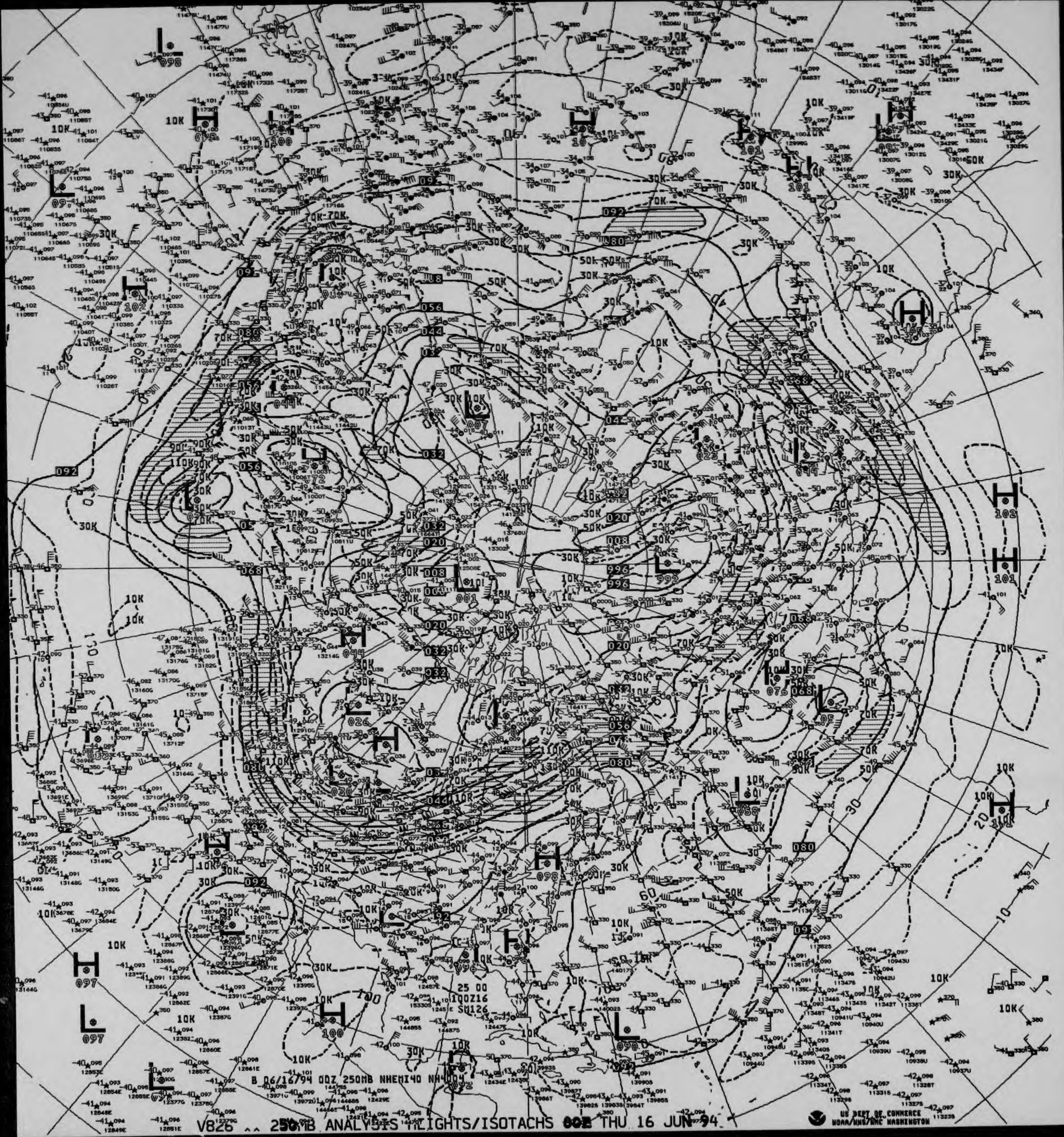
B 06/16/94 00Z 250MB NHEMI40 NH004
25 00
100Z16
SM126

V826 ^^ 250MB ANALYSIS HEIGHTS/ISOTACHS 00Z THU 16 JUN 94

US DEPT OF COMMERCE
NOAA/NWS/NMC WASHINGTON

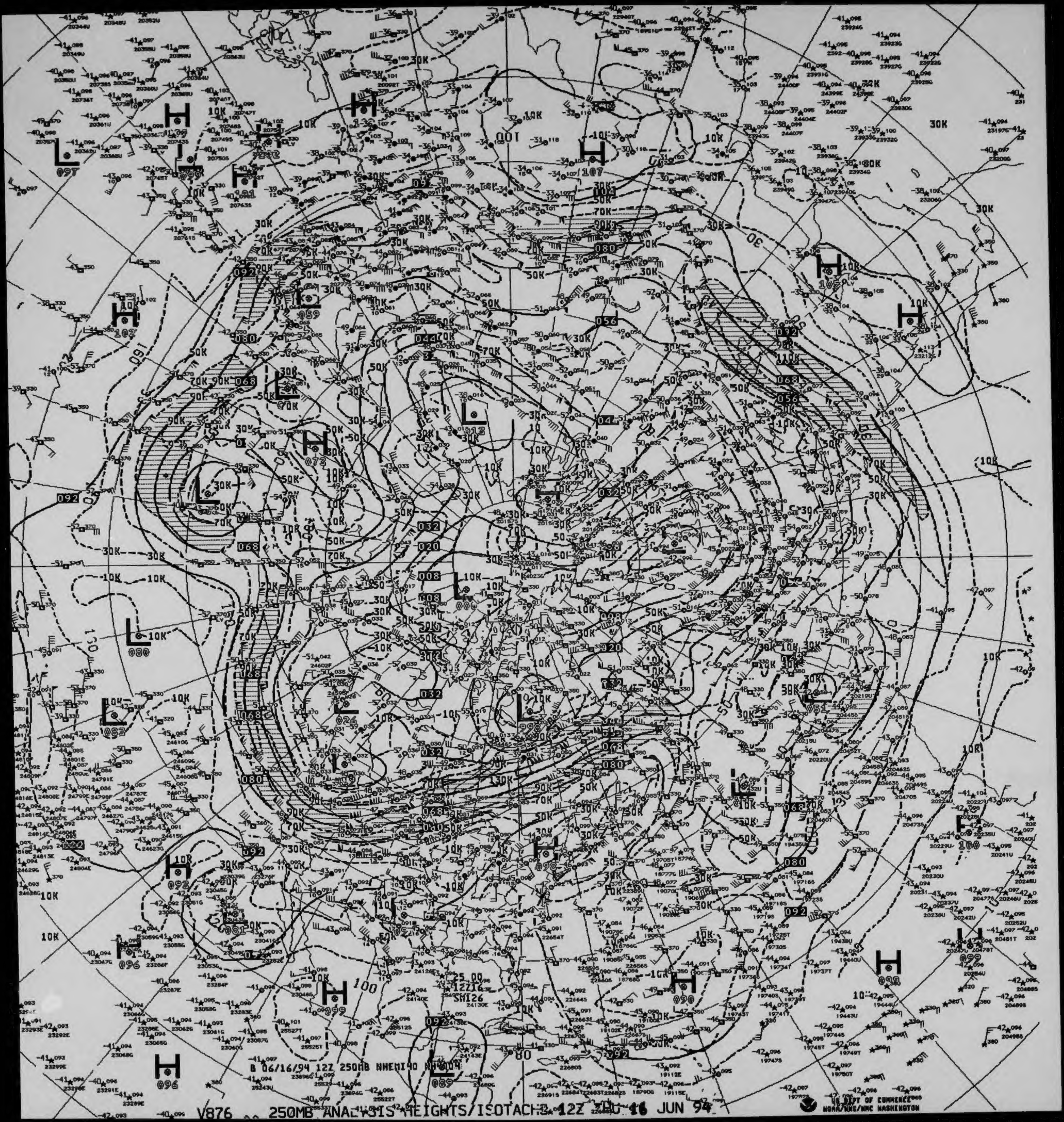

B 06/16/94 12Z 250MB NHEMI90 NH9004

V876 250MB ANALYSIS HEIGHTS/ISOTACHS 12Z THU 16 JUN 94

US DEPT OF COMMERCE
NOAA/NWS/NMC WASHINGTON


B 06/17/94 00Z 250MB NHEMI40 NA4004
US DEPT OF COMMERCE
NOAA/NWS/NMC WASHINGTON

V826 .. 250MB ANALYSIS HEIGHTS/ISOTACHS 00Z FRI 17 JUN 94

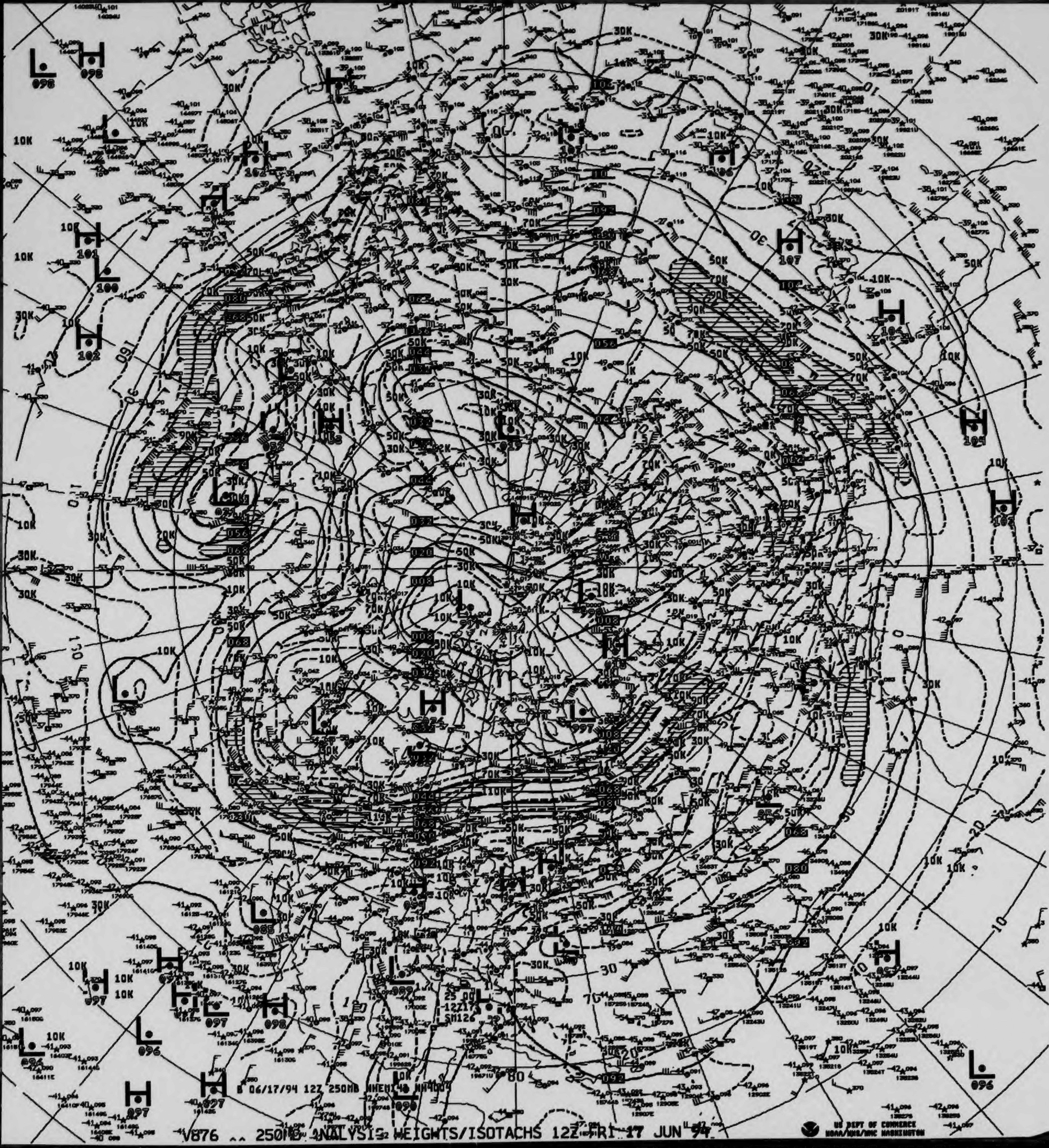

B 06/17/94 12Z 250MB NHEMI48 NH4004

V876 ^^ 250MB ANALYSIS HEIGHTS/ISOTACHS 12Z FRI 17 JUN 94

US DEPT OF COMMERCE
NOAA/NWS/NMC WASHINGTON

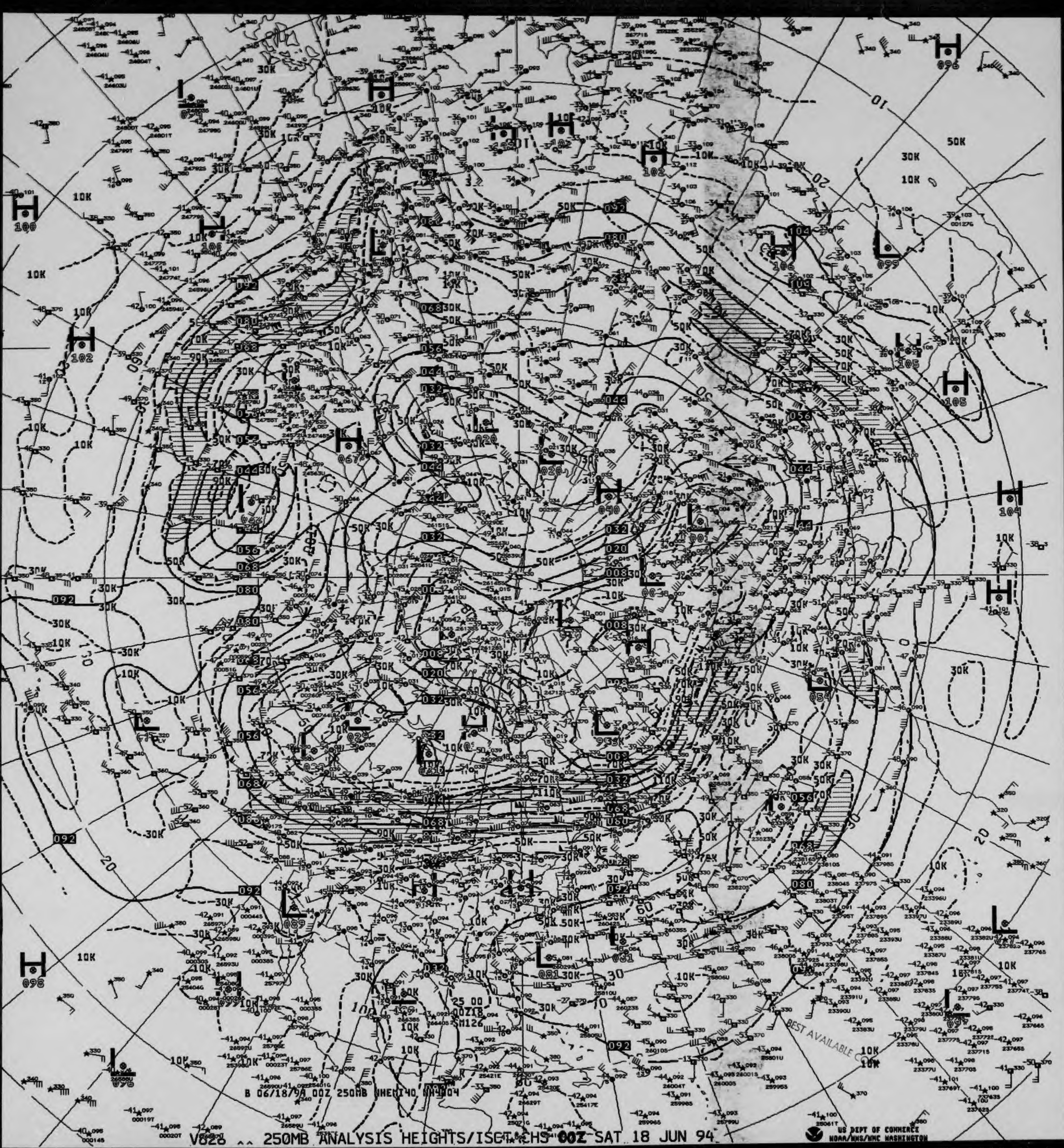

B 06/18/94 00Z 250MB NHEMI40 NH4004
25 00
00Z18
SM126
BEST AVAILABLE COPY
H
L
10K
30K
50K
70K
90K
110K

V828 ^^ 250MB ANALYSIS HEIGHTS/ISOTACHS 00Z SAT 18 JUN 94

US DEPT OF COMMERCE
NOAA/NWS/NMC WASHINGTON

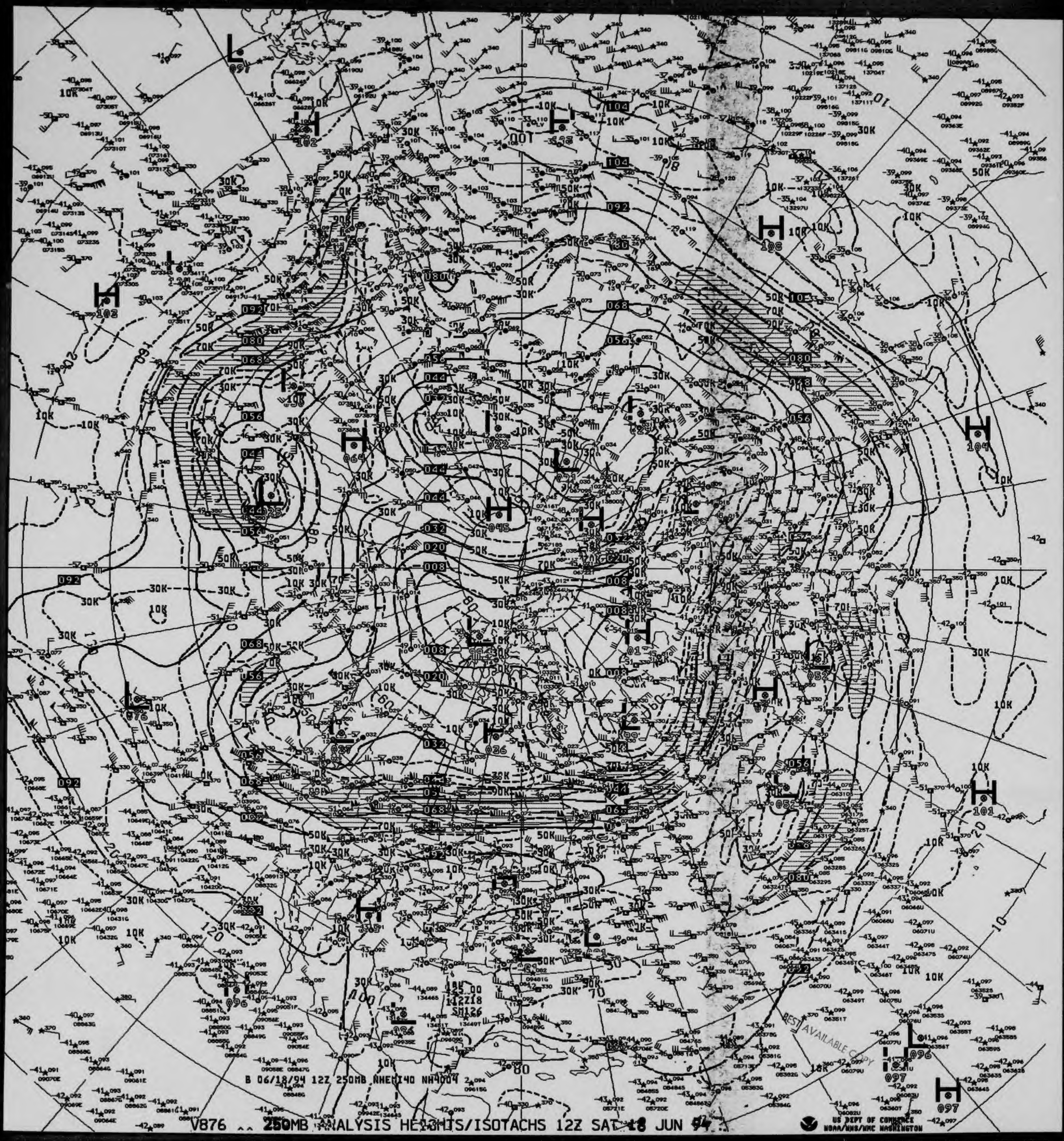
B 06/18/94 12Z 250MB NHEMI40 NH4004
US DEPT OF COMMERCE
NOAA/NWS/NMC WASHINGTON

V876 ^^ 250MB ANALYSIS HEIGHTS/ISOTACHS 12Z SAT 18 JUN 94

BEST AVAILABLE COPY

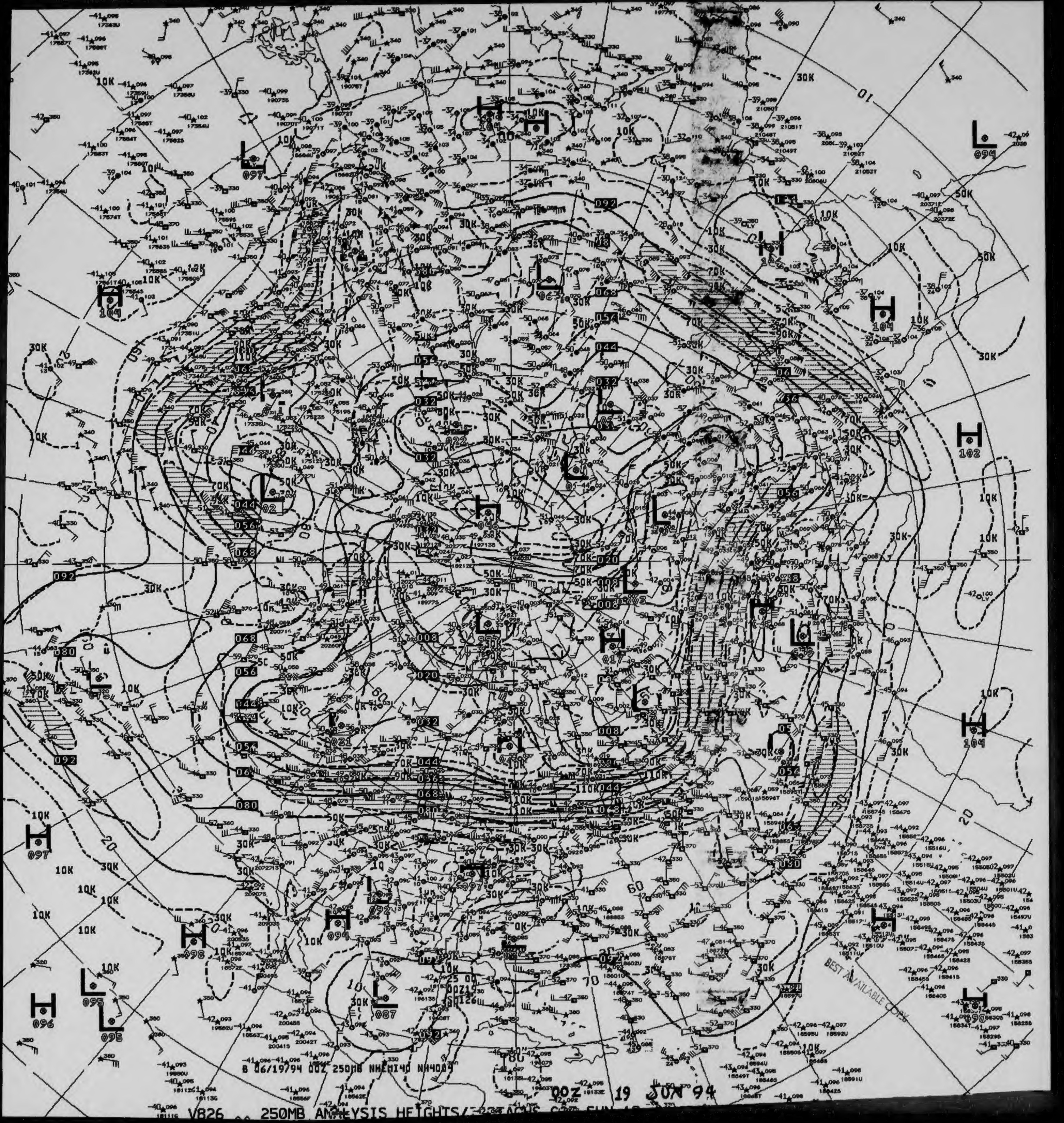
B 06/19/94 00Z 250MB NHEMI40 NH4004
00Z 19 JUN 94
V826 250MB ANALYSIS HEIGHTS/ISOTACHS

BEST AVAILABLE COPY

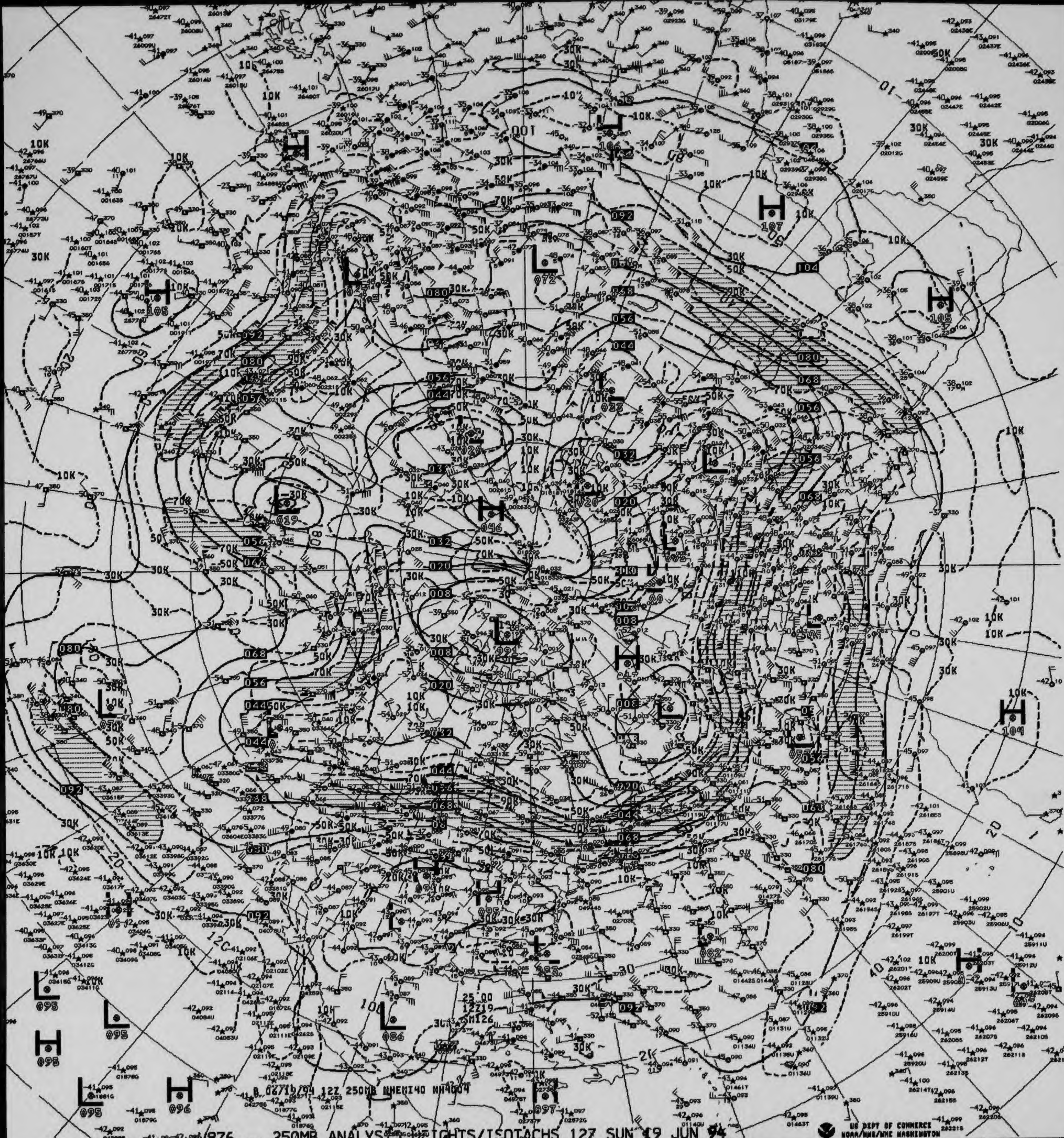
B 06719/94 12Z 250MB NHEMI40 NH4004
25 00
12Z19
SMI26

/876 ^^ 250MB ANALYSIS HEIGHTS/ISOTACHS 12Z SUN 19 JUN 94

US DEPT OF COMMERCE
NOAA/NWS/NMC WASHINGTON

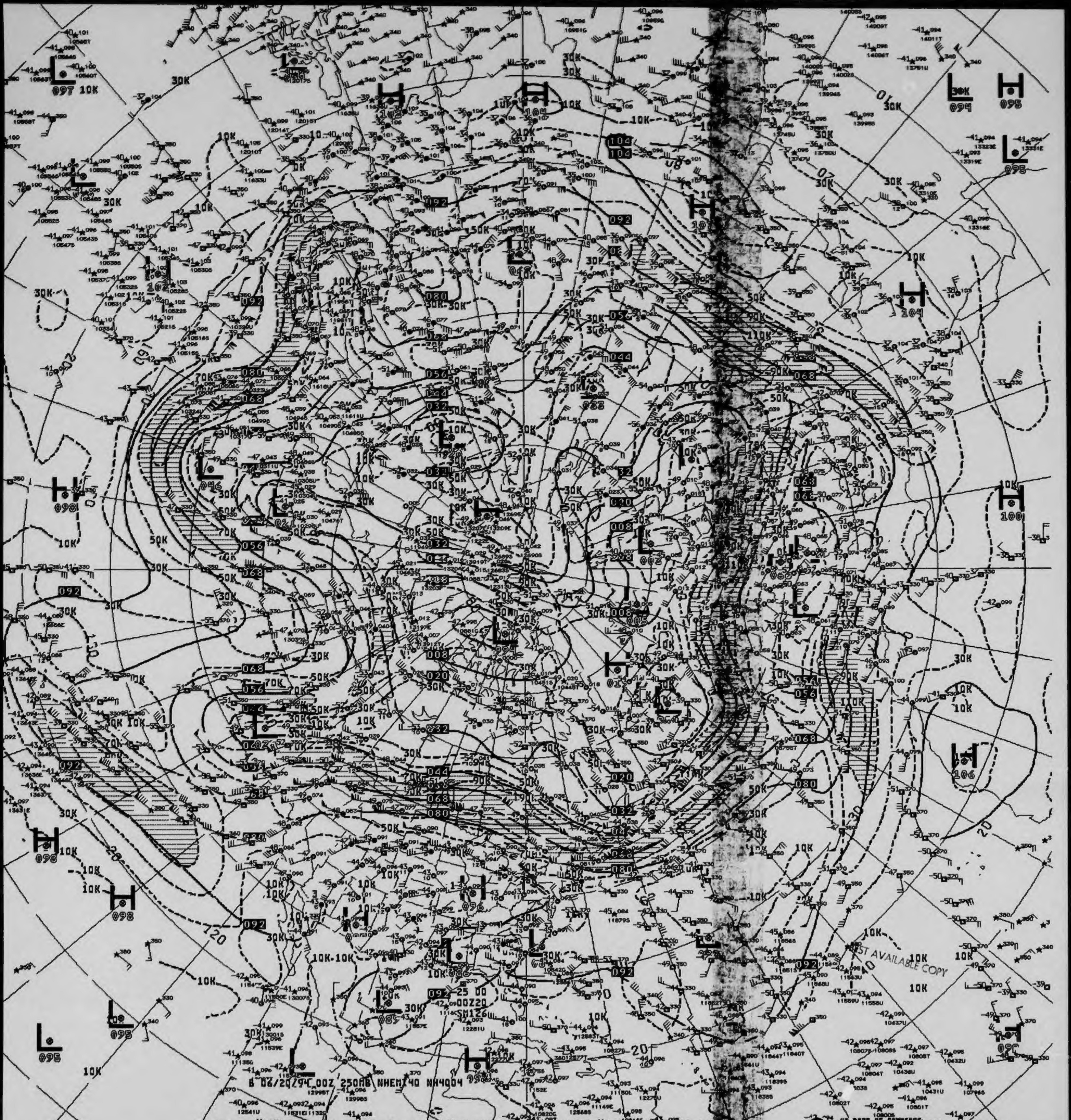
B 06/20/94 C 00Z 250MB NHEM140 NH4004
25 00
00Z20
SM126
BEST AVAILABLE COPY

V826 250MB ANALYSIS HEIGHTS/ISOTACHS 00Z MON 20 JUN 94

US DEPT OF COMMERCE
NOAA/NWS/NMC WASHINGTON

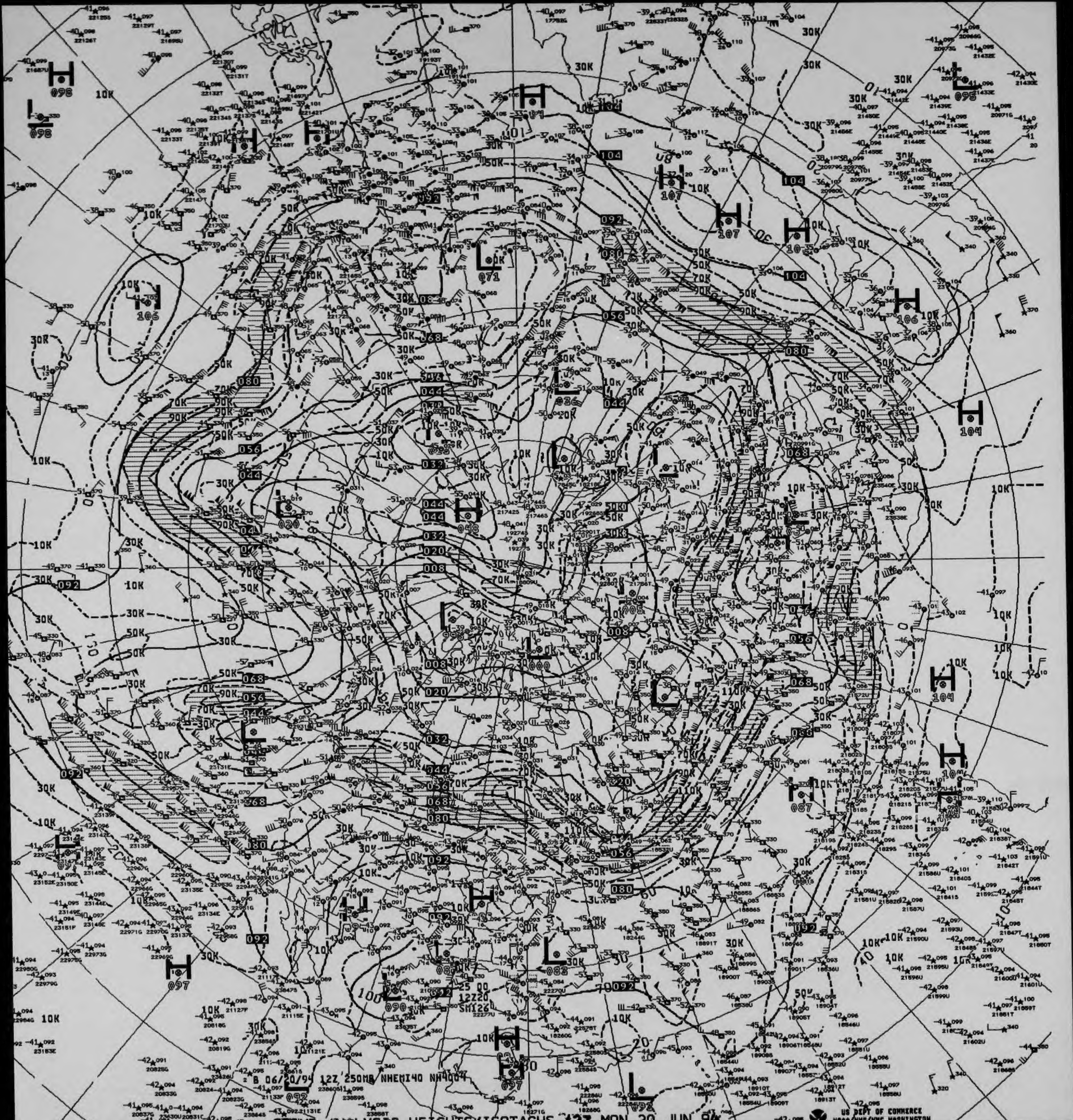
B 06/20/94 12Z 250MB NHEMI40 NH4004

V627 250MB ANALYSIS HEIGHTS/ISOTACHS 12Z MON 20 JUN 94

US DEPT OF COMMERCE
NOAA/NWS/NMC WASHINGTON


B 06/21/94 00Z 250MB NHEMI40 NH4804
25 00
00Z21
SM126
80

V826 250MB ANALYSIS HEIGHTS/ISOTACHS 00Z TUE 21 JUN 94

US DEPT OF COMMERCE
NOAA/NWS/NMC WASHINGTON

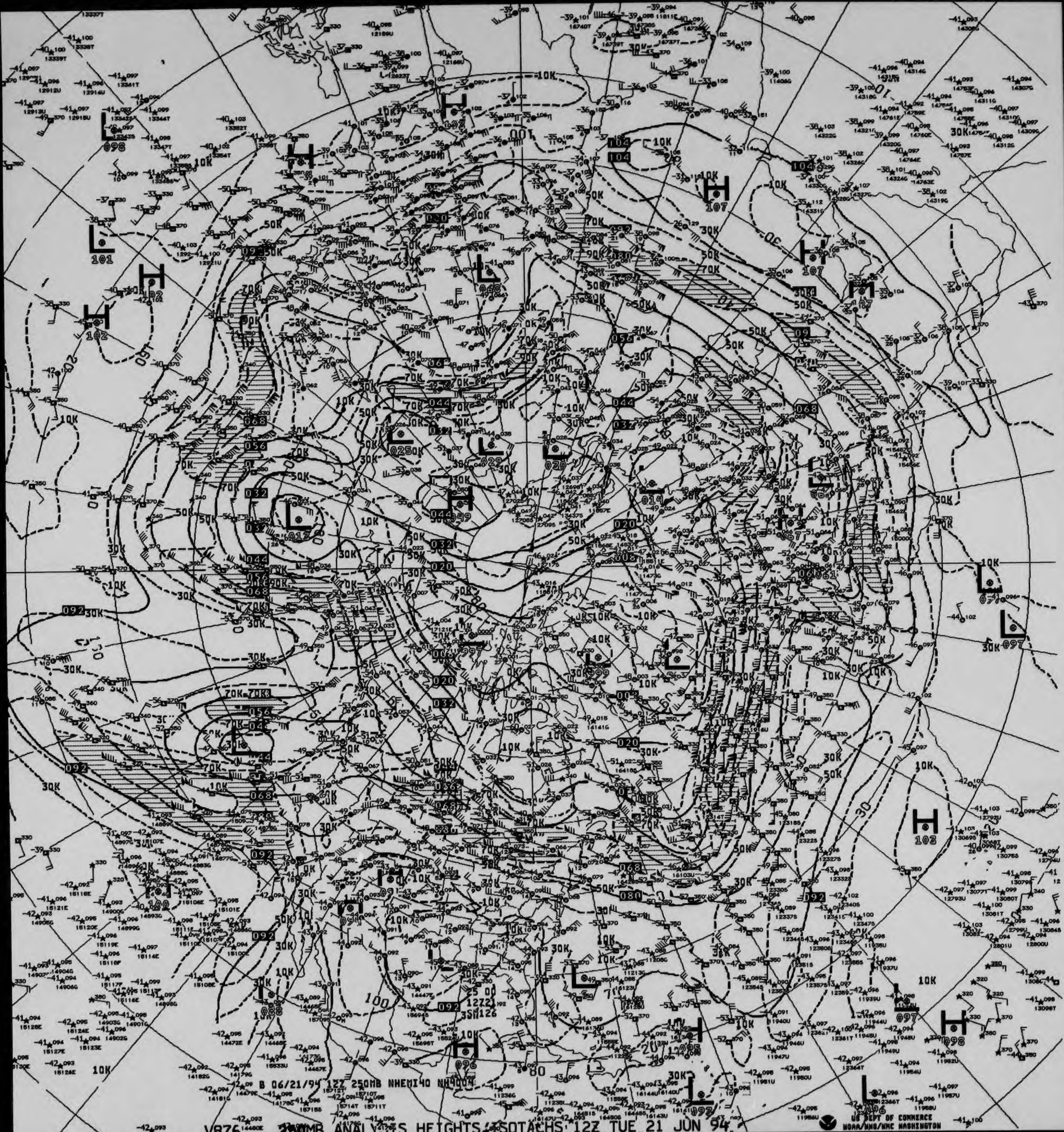
B 06/21/94 12Z 250MB NHEMI40 NH4004
US DEPT OF COMMERCE
NOAA/NWS/NMC WASHINGTON

V876 ^^ 250MB ANALYSIS HEIGHTS/ISOTACHS 12Z TUE 21 JUN 94


B 06/22/94 00Z 250MB NHEMI40 NH4004
25 00
00Z22
SM126

VB26 ... 250MB ANALYSIS HEIGHTS/ISOTACHS 00Z WED 22 JUN 94

US DEPT OF COMMERCE
NOAA/NWS/NMC WASHINGTON

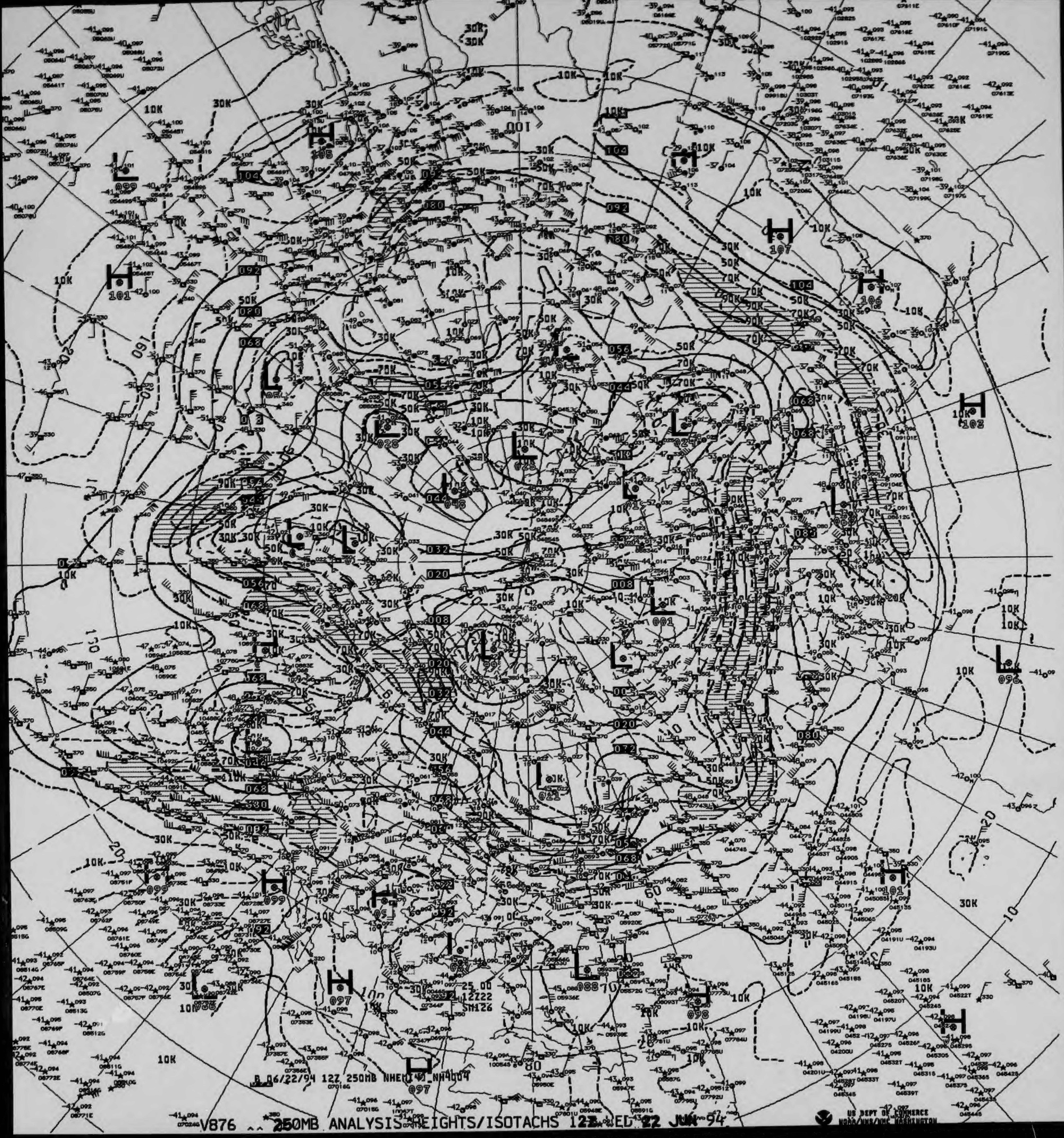
8 06/22/94 12Z 250MB NHEM(4) NH4004
US DEPT OF COMMERCE
NOAA/NWS/NMC WASHINGTON

V876 ^^ 250MB ANALYSIS HEIGHTS/ISOTACHS 12Z WED 22 JUN 94

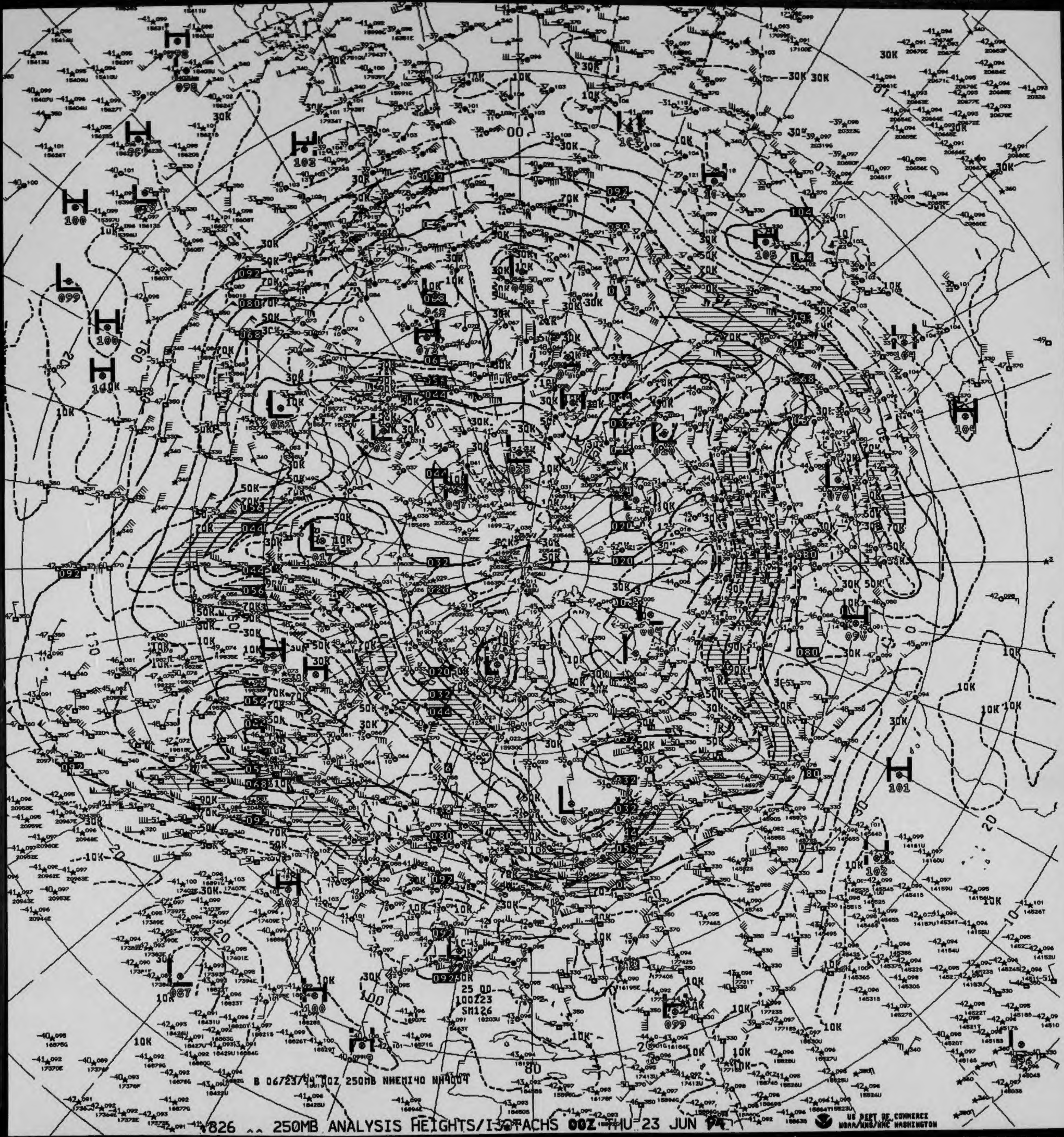

B 06723/94 00Z 250MB NHEMI40 NH4004

826 ^^ 250MB ANALYSIS HEIGHTS/ISOTACHS 00Z THU 23 JUN 94

US DEPT OF COMMERCE
NOAA/NWS/NMC WASHINGTON



B 06/23/94 12Z 250MB NHEMI40 NH4004

V876 250MB ANALYSIS HEIGHTS/ISOTACHS 12Z THU 23 JUN 94

US DEPT OF COMMERCE
NOAA/NWS/NMC WASHINGTON

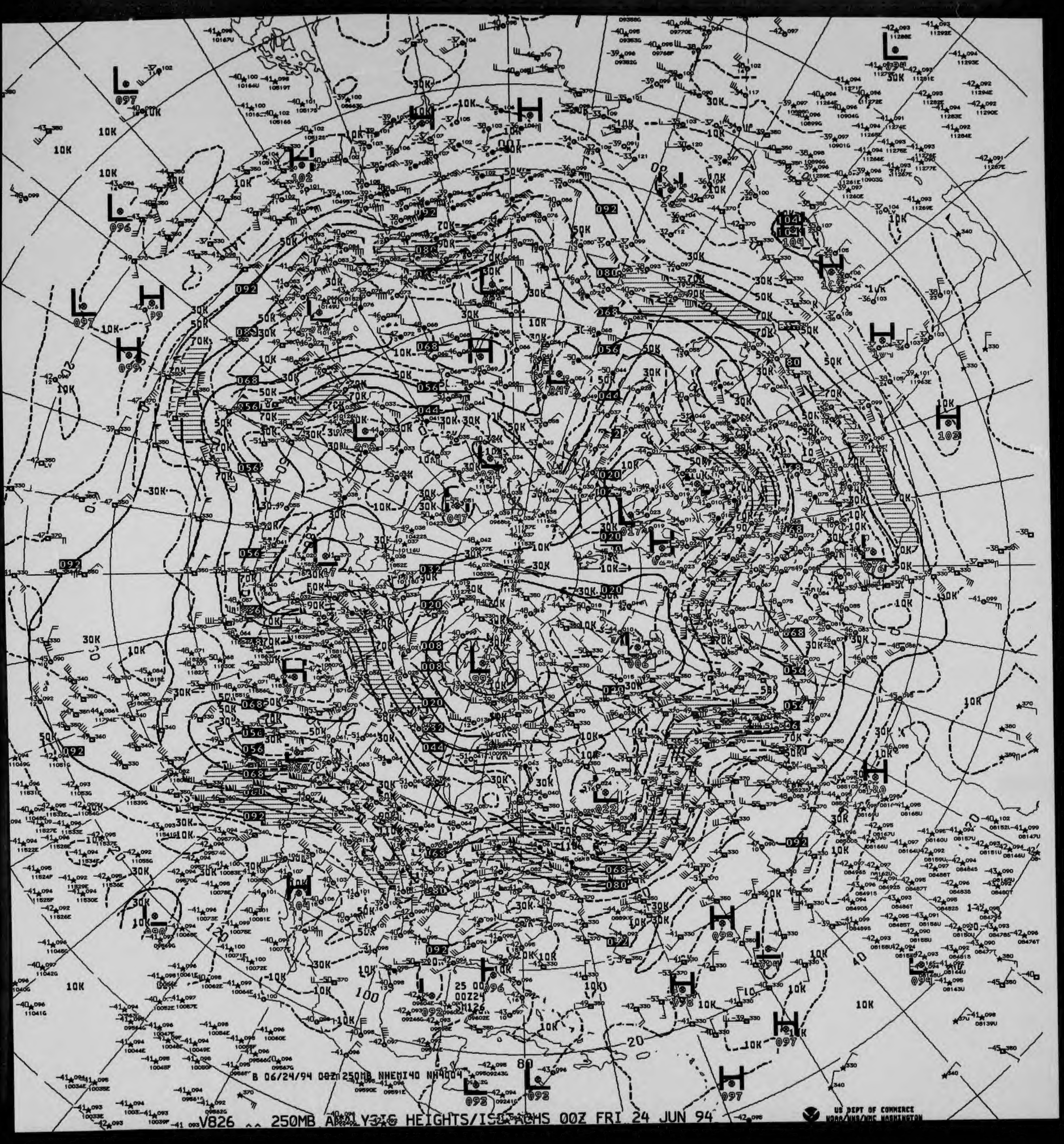
B 06/24/94 00Z 250MB NHEMI40 NH4004
V826 ^^ 250MB ANALYSIS HEIGHTS/ISOTACHS 00Z FRI 24 JUN 94
US DEPT OF COMMERCE
NOAA/NWS/NMC WASHINGTON
25 00
00Z24
SM126

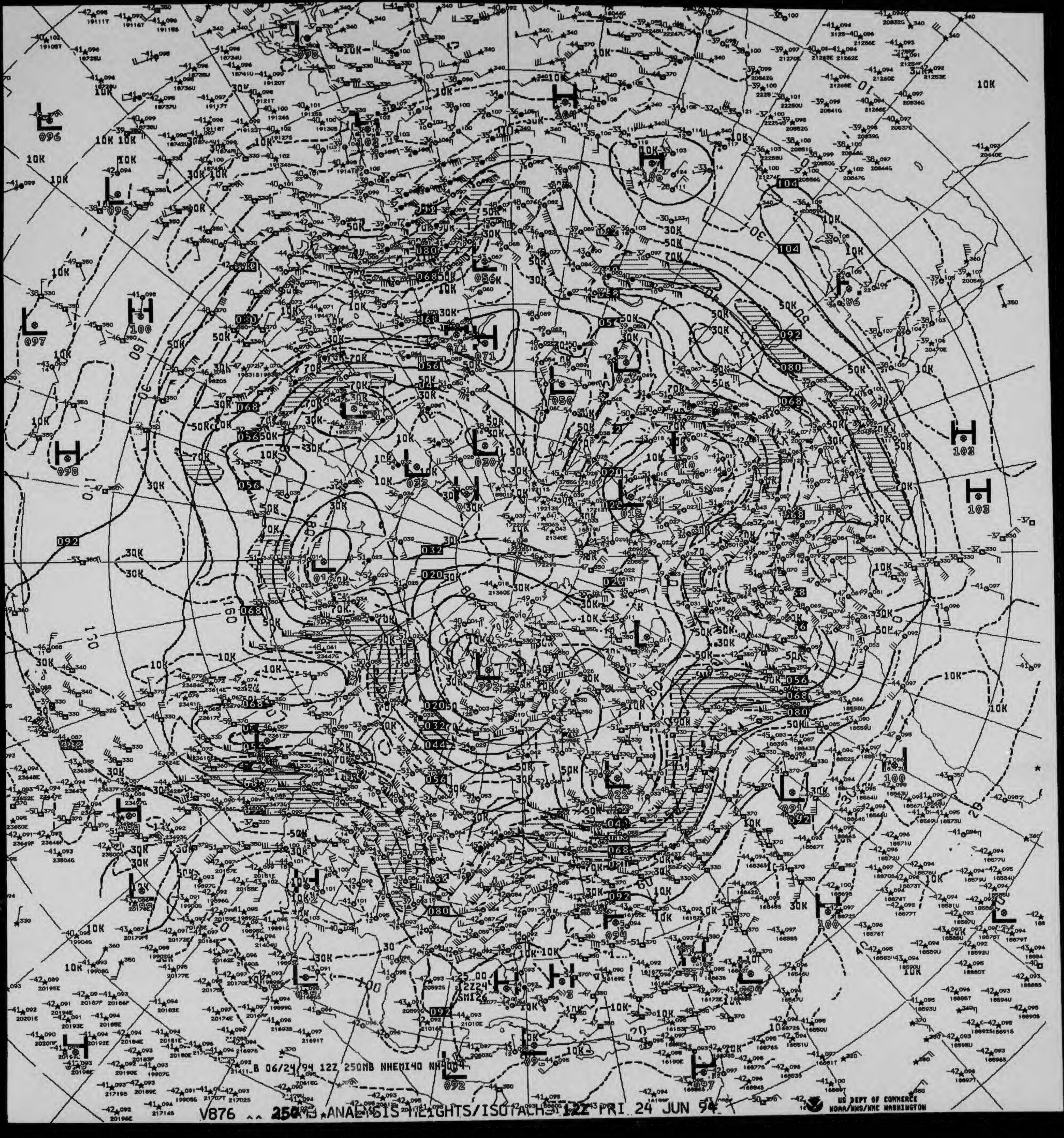
B 06/24/94 12Z 250MB NHEMI40 NH

V876 ^^ 250MB ANALYSIS HEIGHTS/ISOTACHS 12Z FRI 24 JUN 94

US DEPT OF COMMERCE
NOAA/NWS/NMC WASHINGTON

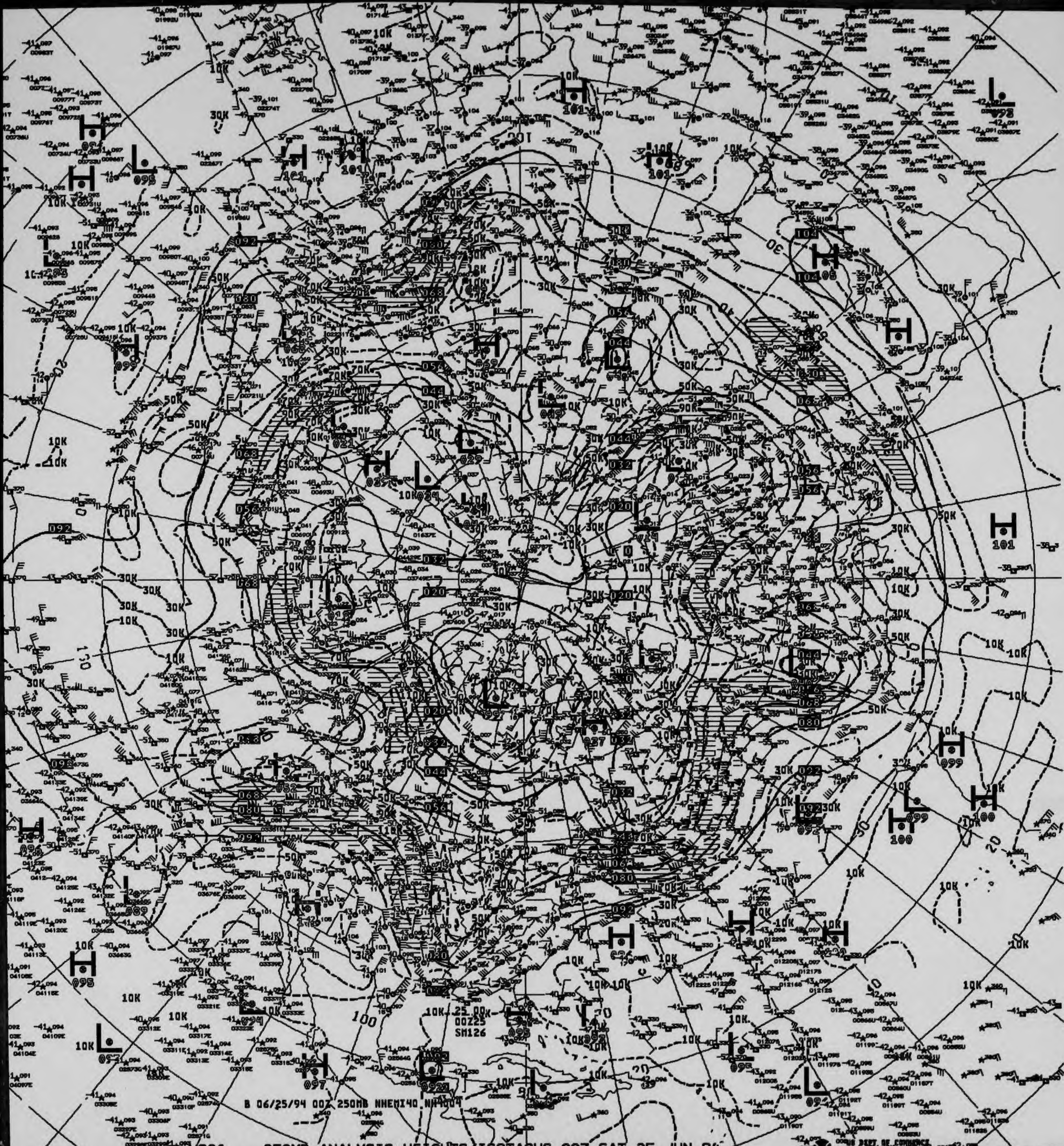
25.00
00Z25
SM126
B 06/25/94 00Z 250MB NHEMI40 NH1004
US DEPT OF COMMERCE

V826 .. 250MB ANALYSIS HEIGHTS/ISOTACHS 00Z SAT 25 JUN 94

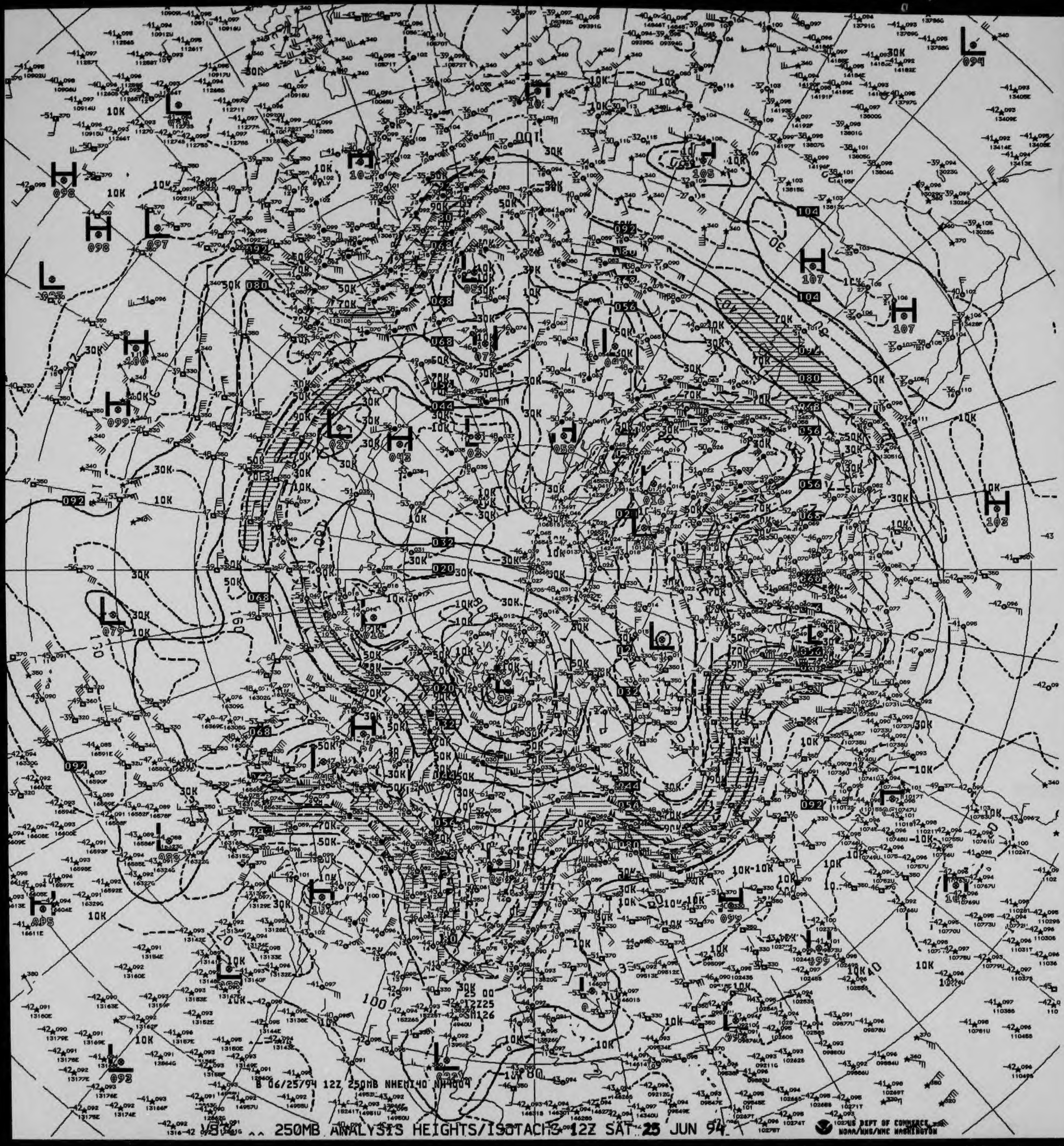

B 06/25/94 12Z 250MB NHEMI40 NH4004

250MB ANALYSIS HEIGHTS/ISOTACHS 12Z SAT 25 JUN 94

US DEPT OF COMMERCE NOAA/NWS/NMC WASHINGTON

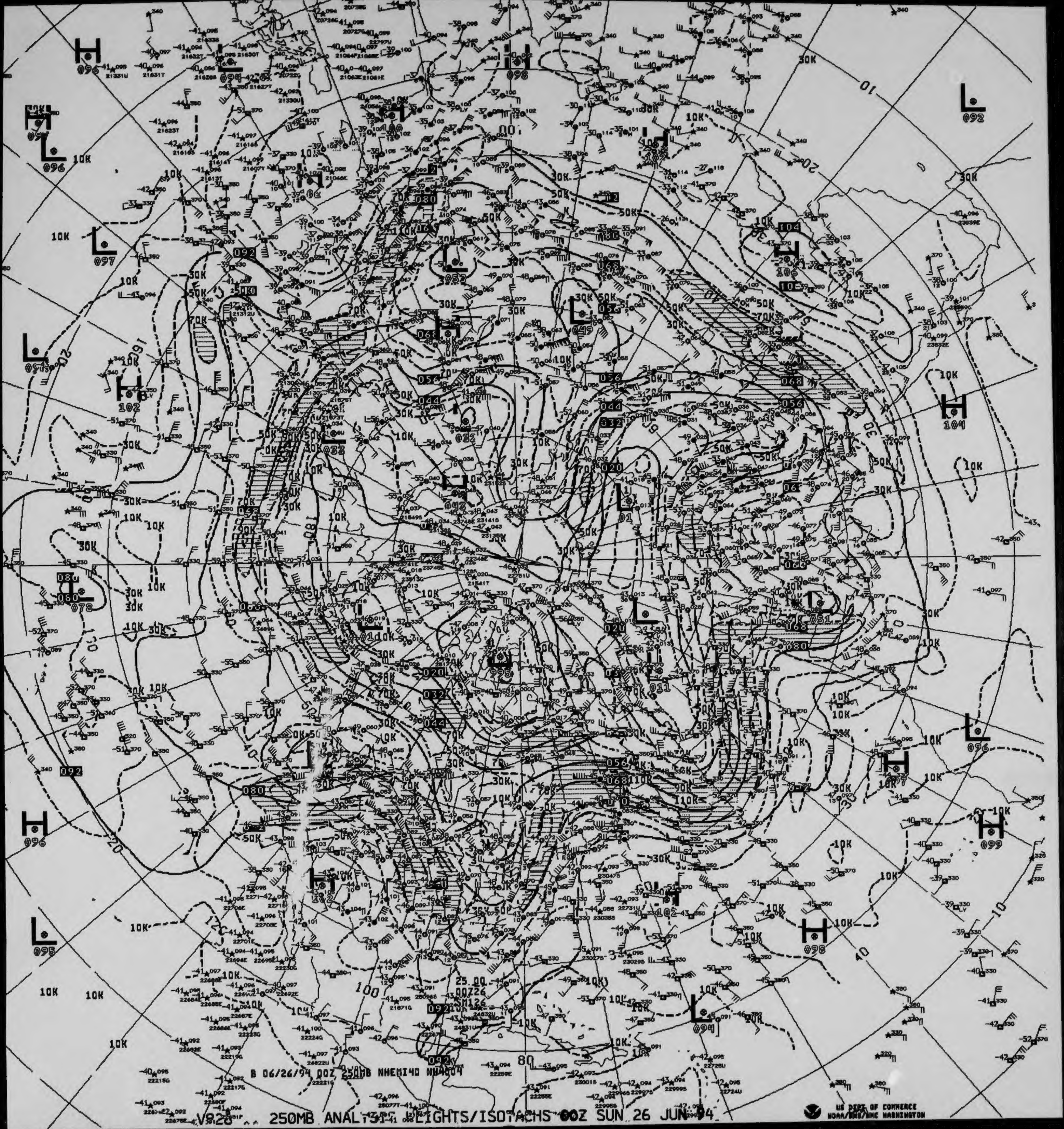

B 06/26/94 00Z 250MB NHEMI40 NH4604

V828 ^^ 250MB ANALYSIS HEIGHTS/ISOTACHS 00Z SUN 26 JUN 94

US DEPT OF COMMERCE
NOAA/NWS/NMC WASHINGTON

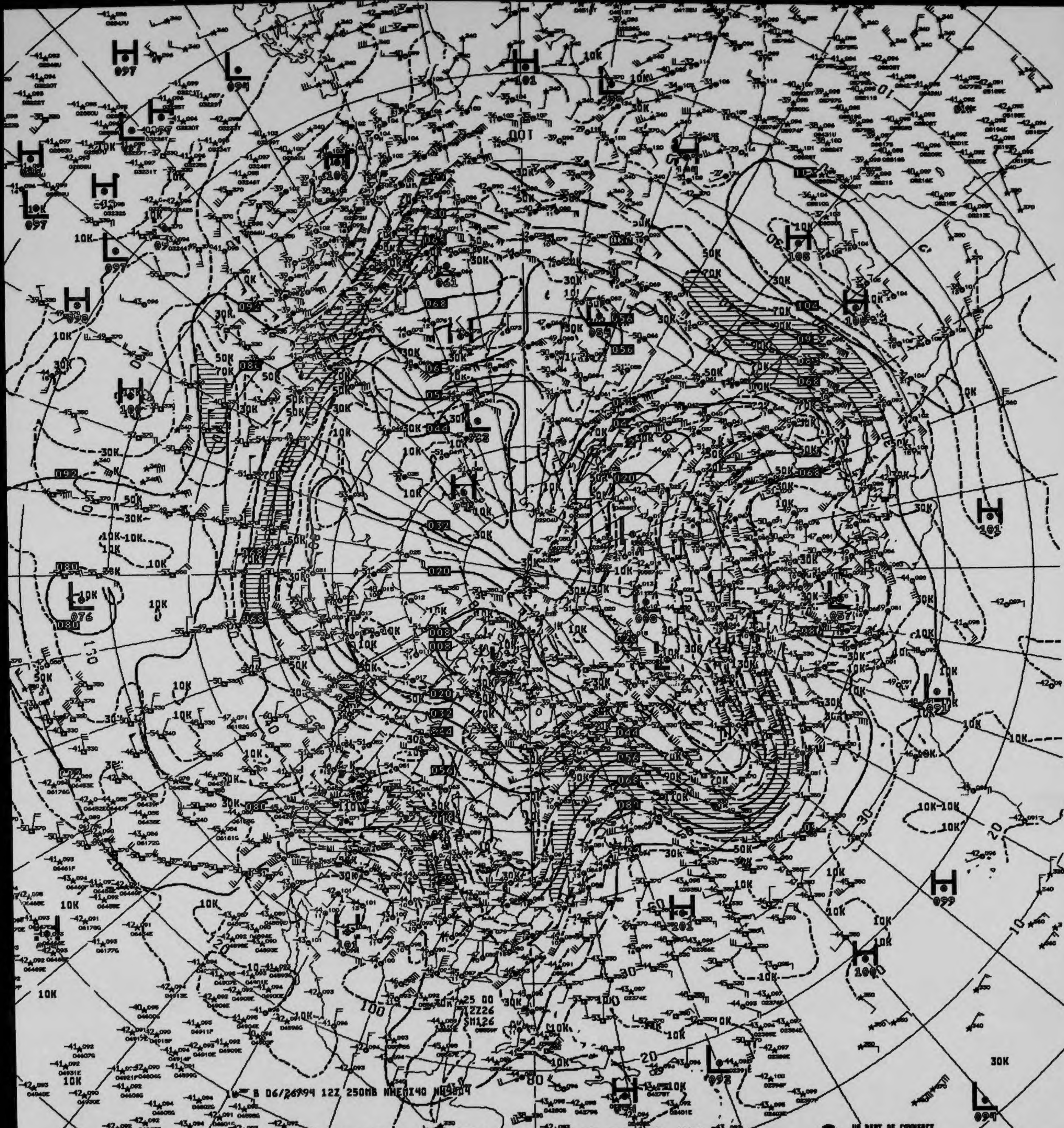

B 06/26/94 12Z 250MB NHEMI40 NH4004

V876 250MB ANALYSIS HEIGHTS/ISOTACHS 12Z SUN 26 JUN 94

US DEPT OF COMMERCE
NOAA/NWS/NMC WASHINGTON

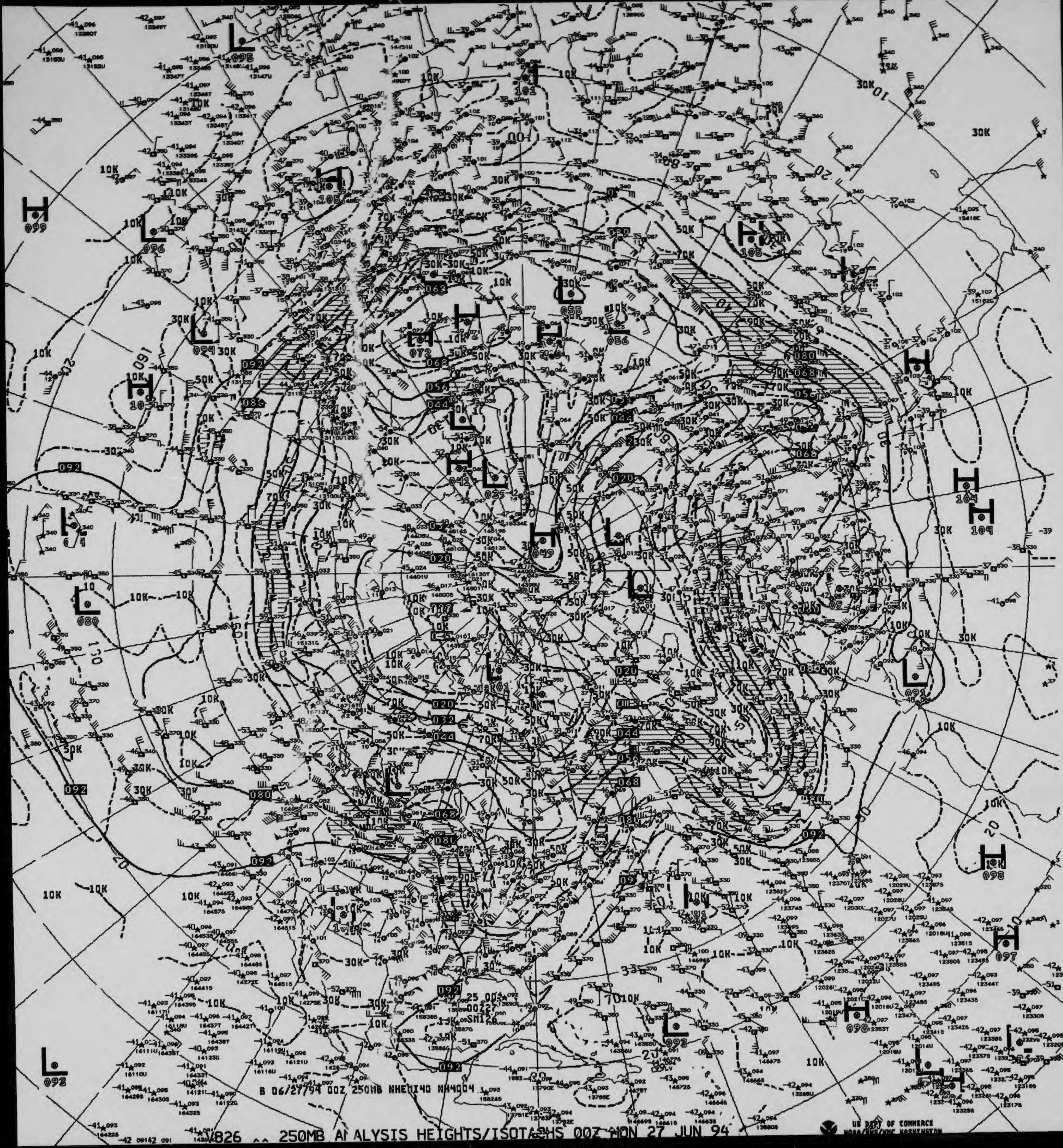
B 06/27/94 00Z 250MB NHEMI40 NH4004
US DEPT OF COMMERCE
NOAA/NWS/NMC WASHINGTON

V826 ^^ 250MB ANALYSIS HEIGHTS/ISOTACHS 00Z MON 27 JUN 94

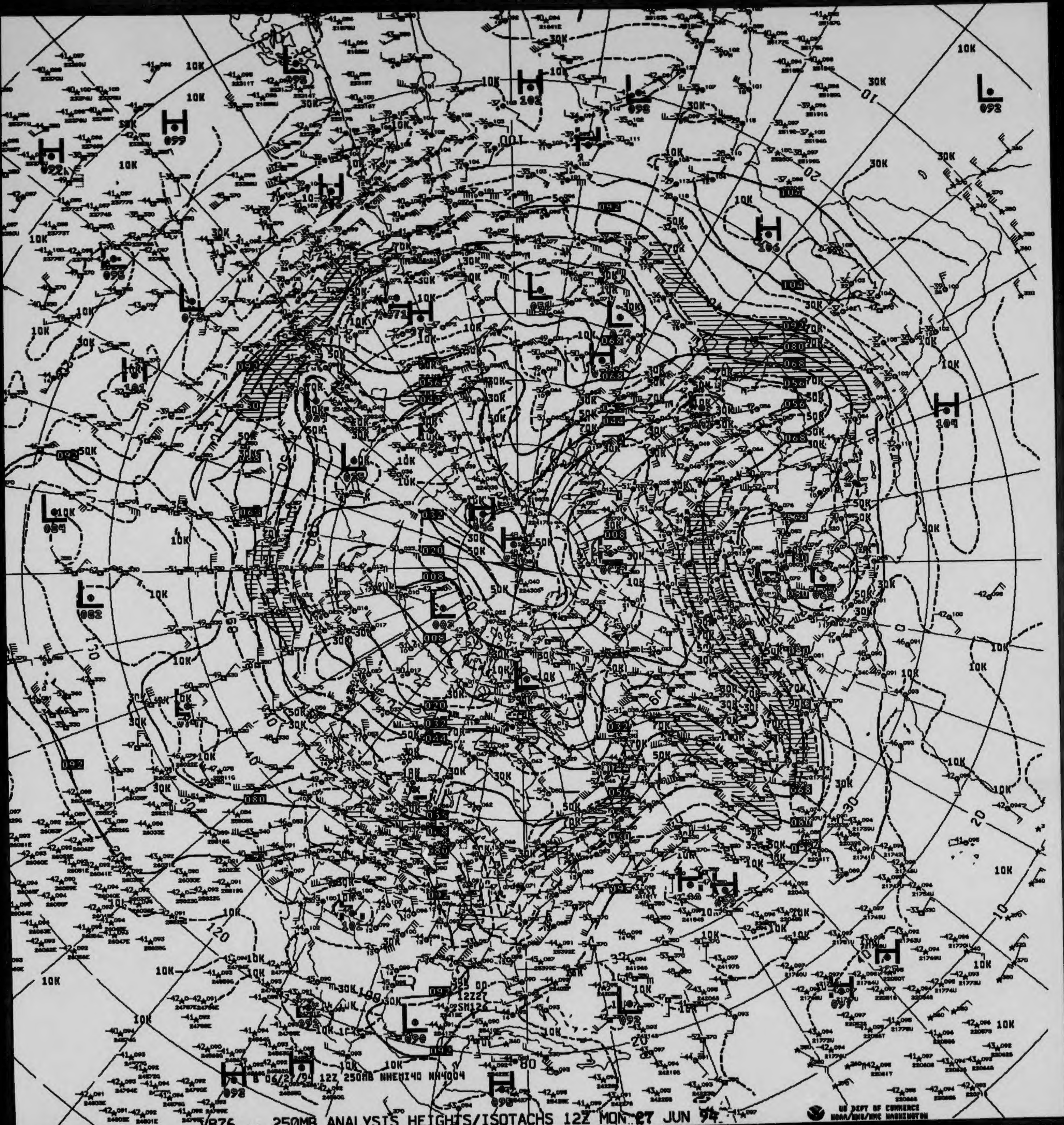
06/27/94 12Z 250MB NHEMI40 NN4004
12Z27
SM126
10K
30K
50K
70K

V876 ^^ 250MB ANALYSIS HEIGHTS/ISOTACHS 12Z MON 27 JUN 94

US DEPT OF COMMERCE
NOAA/NWS/NMC WASHINGTON

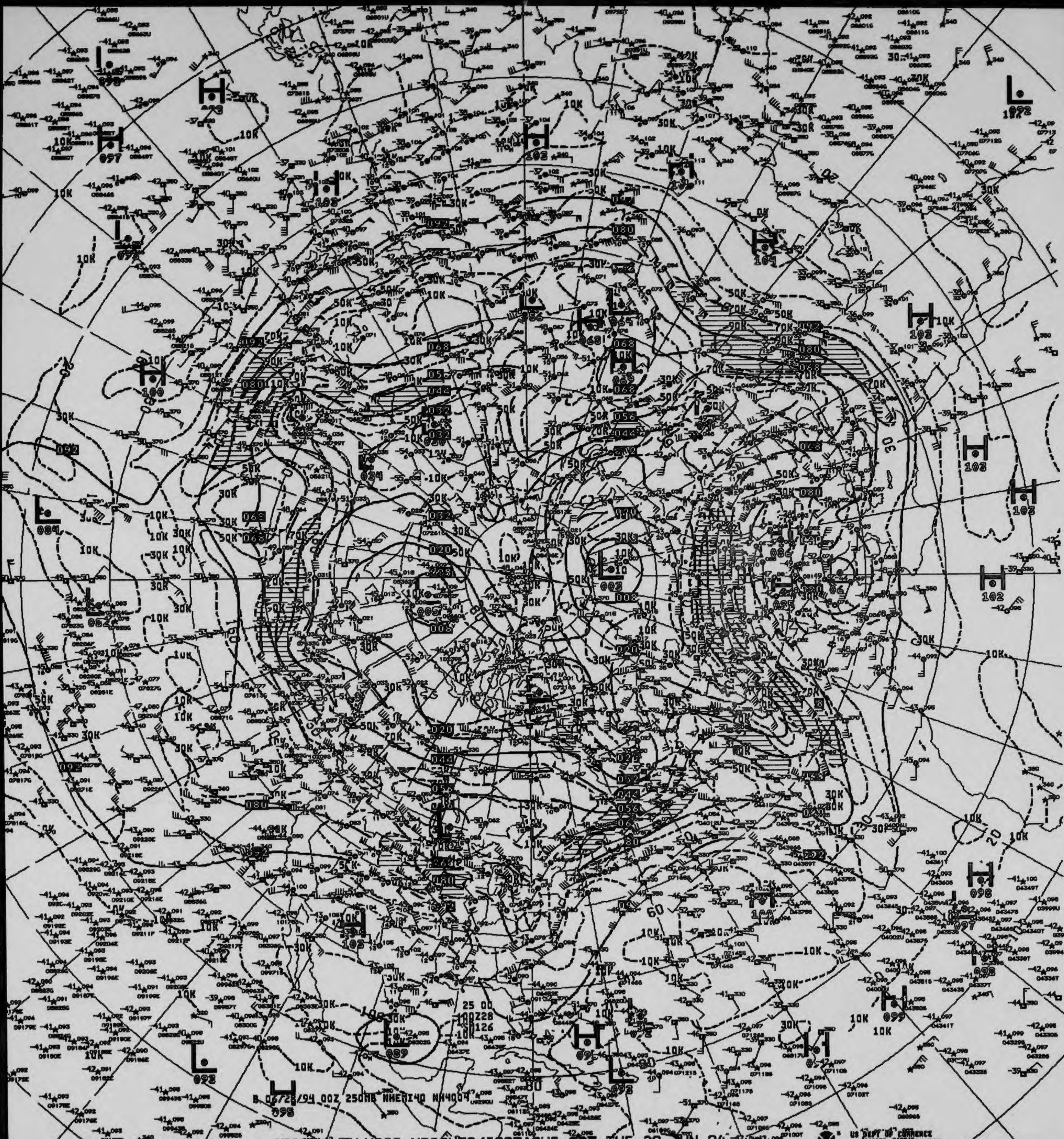
B 06/28/94 00Z 250MB NHEMI40 NH4004
25 00
100Z28
38126
10K
30K
50K
70K
90K

V826 ^^ 250MB ANALYSIS HEIGHTS/ISOTACHS 00Z TUE 28 JUN 94

US DEPT OF COMMERCE
NOAA/NWS/NMC WASHINGTON

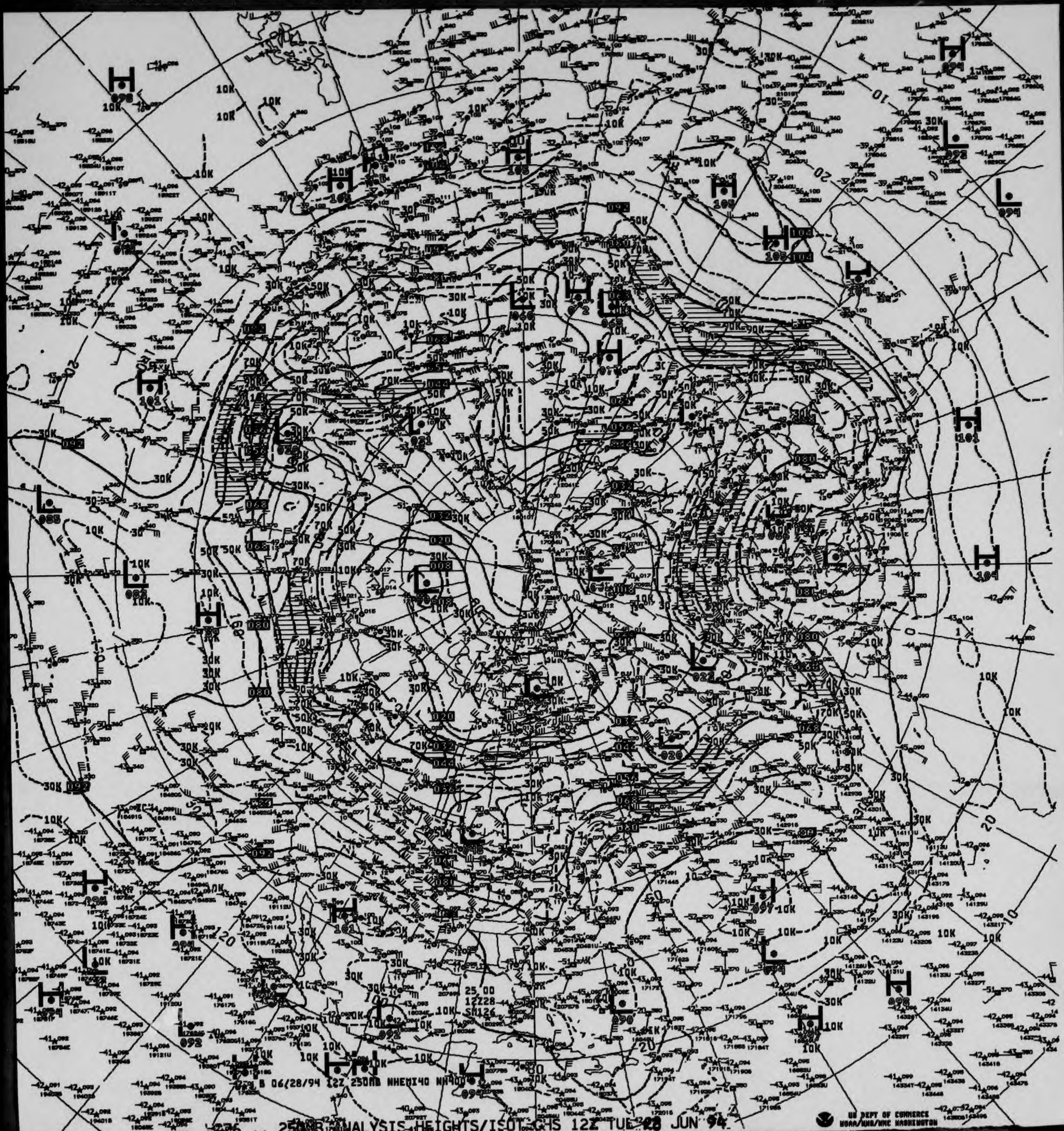
B 06/28/94 12Z 250MB NHEMI40 NH400
25 00
12Z28
SM126

V276 ^^ 250MB ANALYSIS HEIGHTS/ISOTACHS 12Z TUE 28 JUN 94

US DEPT OF COMMERCE
NOAA/NWS/NMC WASHINGTON

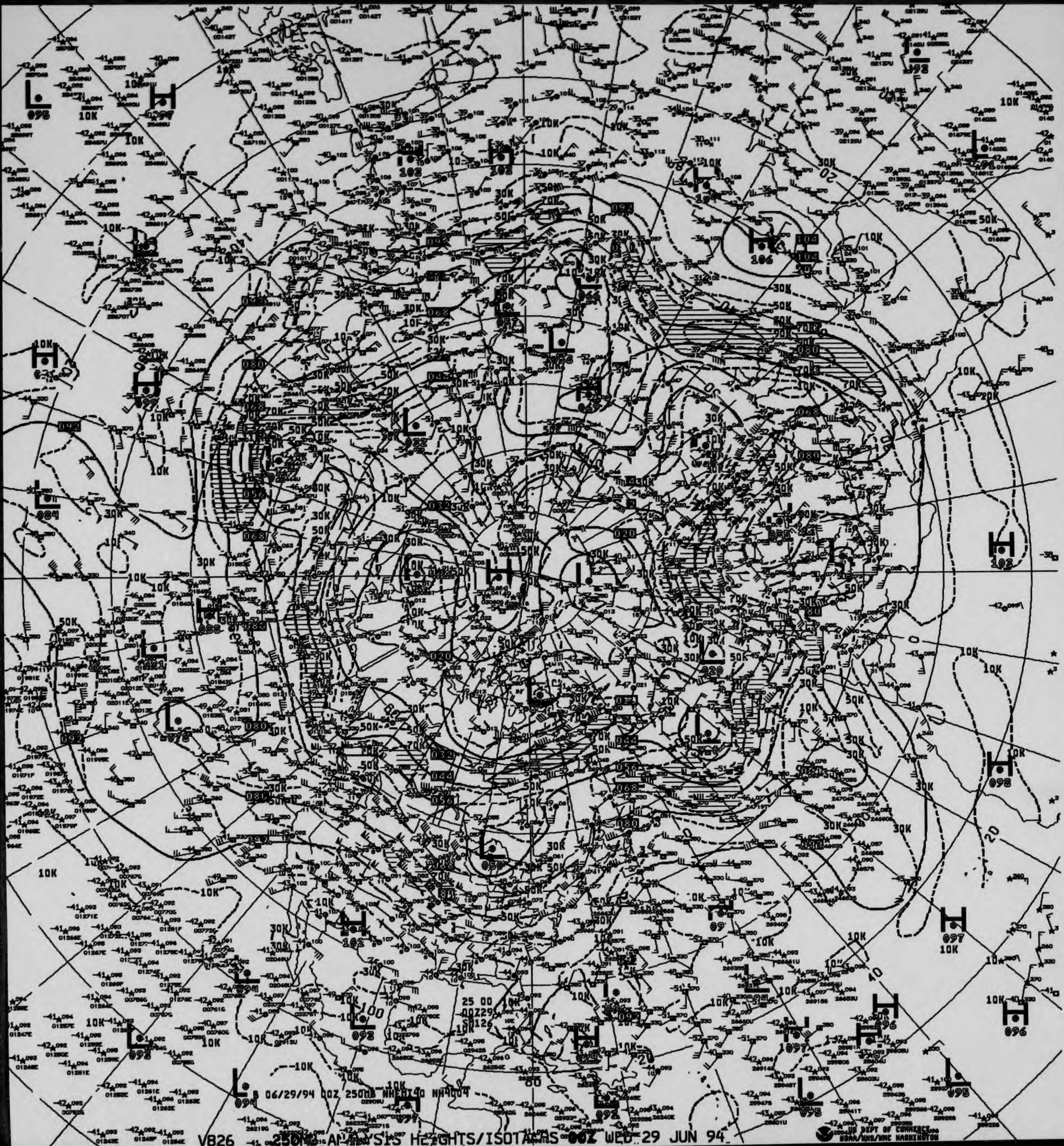
B 06/29/94 00Z 250MB NHEMI40 NH4004
25 00
00Z29
US DEPT OF COMMERCE
NOAA/NWS/NMC WASHINGTON

V826 250MB ANALYSIS HEIGHTS/ISOTACHS 00Z WED 29 JUN 94

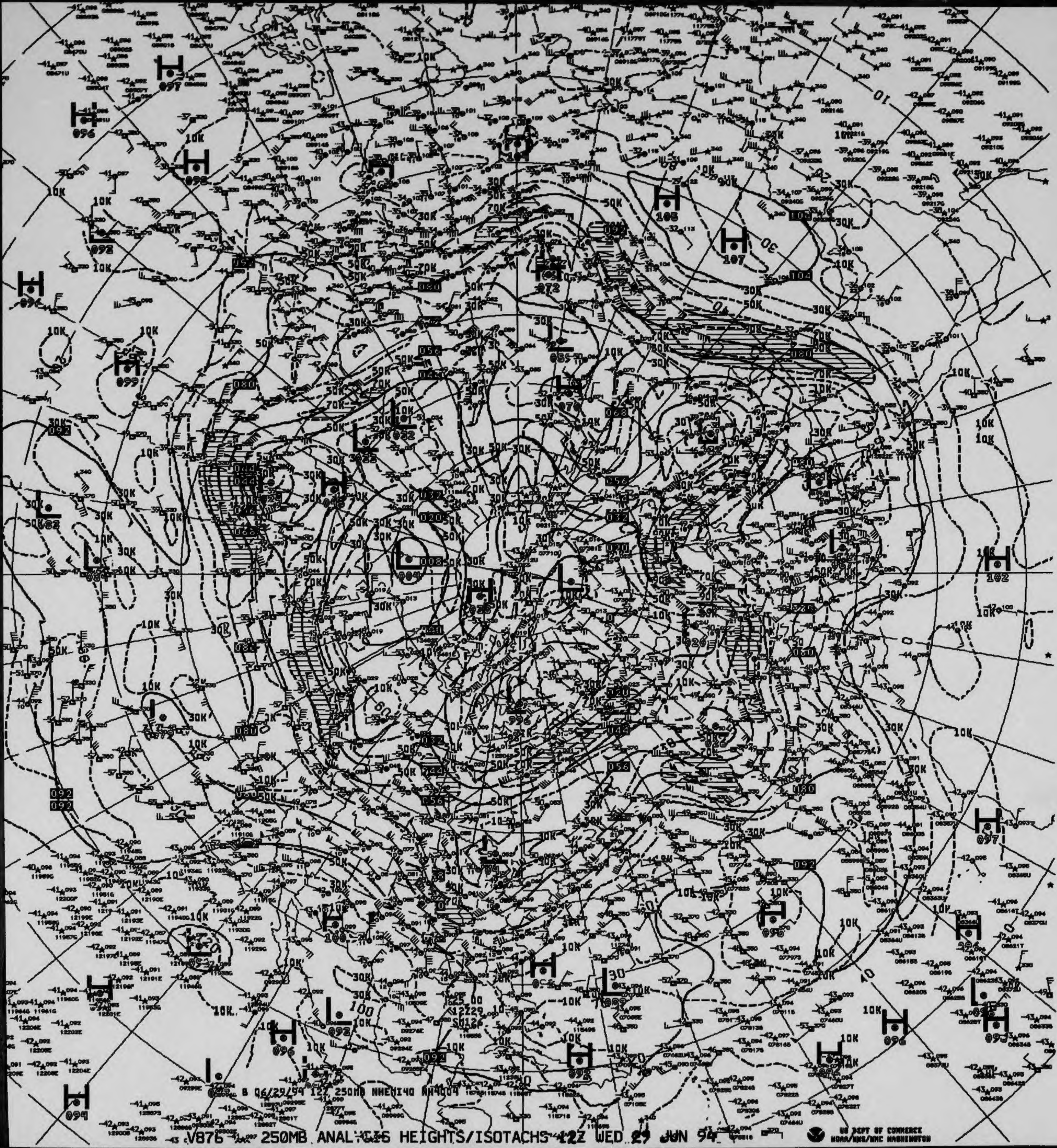

B 06/29/94 12Z 250MB NHEMI40 AN4004

V876 250MB ANALYSIS HEIGHTS/ISOTACHS 12Z WED 29 JUN 94

US DEPT OF COMMERCE NOAA/NWS/NMC WASHINGTON



B 06/30/94 00Z 250MB NHEMI40 NH4004

V826 ^^ 250MB ANALYSIS HEIGHTS/ISOTACHS 00Z THU 30 JUN 94

US DEPT OF COMMERCE NOAA/NWS/NMC WASHINGTON


B 06/30/94 12Z 250MB NHEMI40 NH4004
25 00
12Z30
SM126

V876 ^^ 250MB ANALYSIS HEIGHTS/ISOTACHS 12Z THU 30 JUN 94

US DEPT OF COMMERCE
NOAA/NWS/NMC WASHINGTON

DAA Form 48 - 365B
Rev. 8- 83)

U.S. Department of Commerce
National Oceanic and Atmospheric Administration
National Environmental Satellite, Data, and Information Service
National Climatic Data Center

200 MB CONSTANT PRESSURE CHARTS

NORTHERN HEMISPHERE NWP

ALL RECORDS ARE THE BEST AVAILABLE FOR FILMING.



B 06/01/94 00Z 200MB NHEMI40 NH4004

1 JUN 94

V825 ^^ 200MB ANALYSIS HEIGHTS/ISOTACHS 00Z WED 1 JUN 94

US DEPT OF COMMERCE

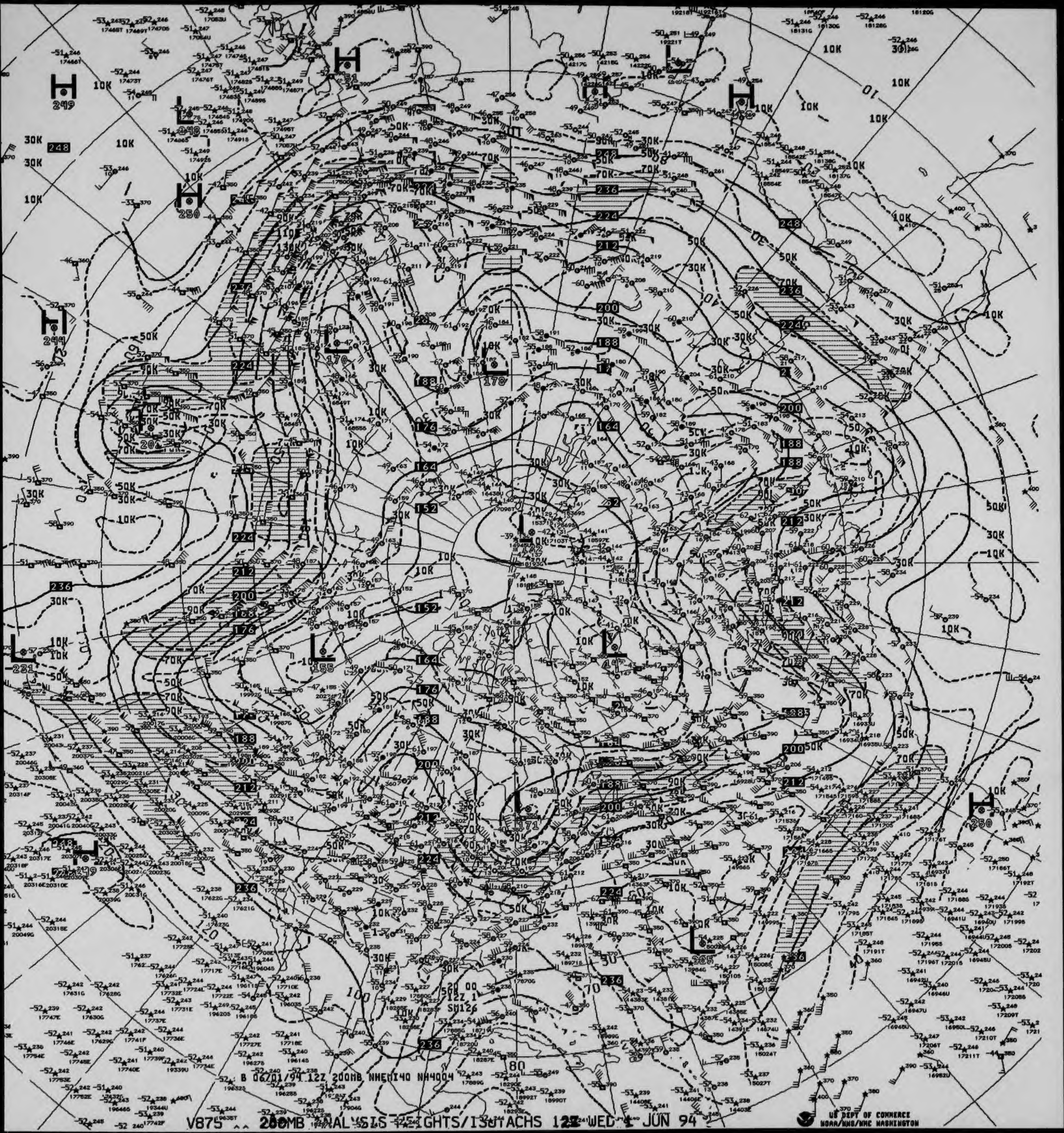

B 06/01/94 12Z 200MB NHEMI40 NH4004

V875 200MB ANALYSIS HEIGHTS/ISOTACHS 12Z WED 1 JUN 94

US DEPT OF COMMERCE
NOAA/NWS/NMC WASHINGTON

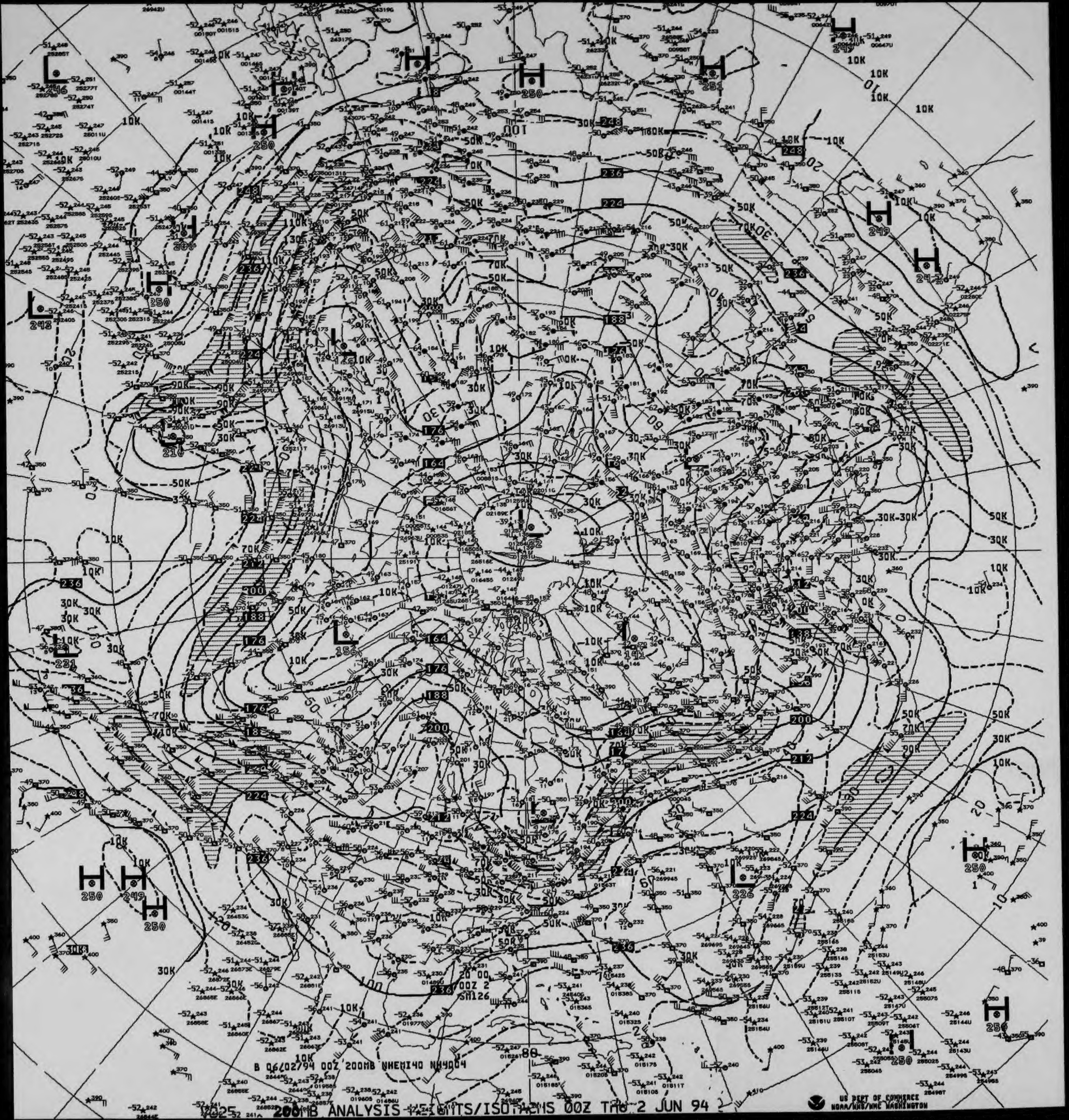

B 06/02/94 00Z 200MB NHEMI40 NHY004

200MB ANALYSIS HEIGHTS/ISOTACHS 00Z THU 2 JUN 94

US DEPT OF COMMERCE
NOAA/NWS/NMC WASHINGTON

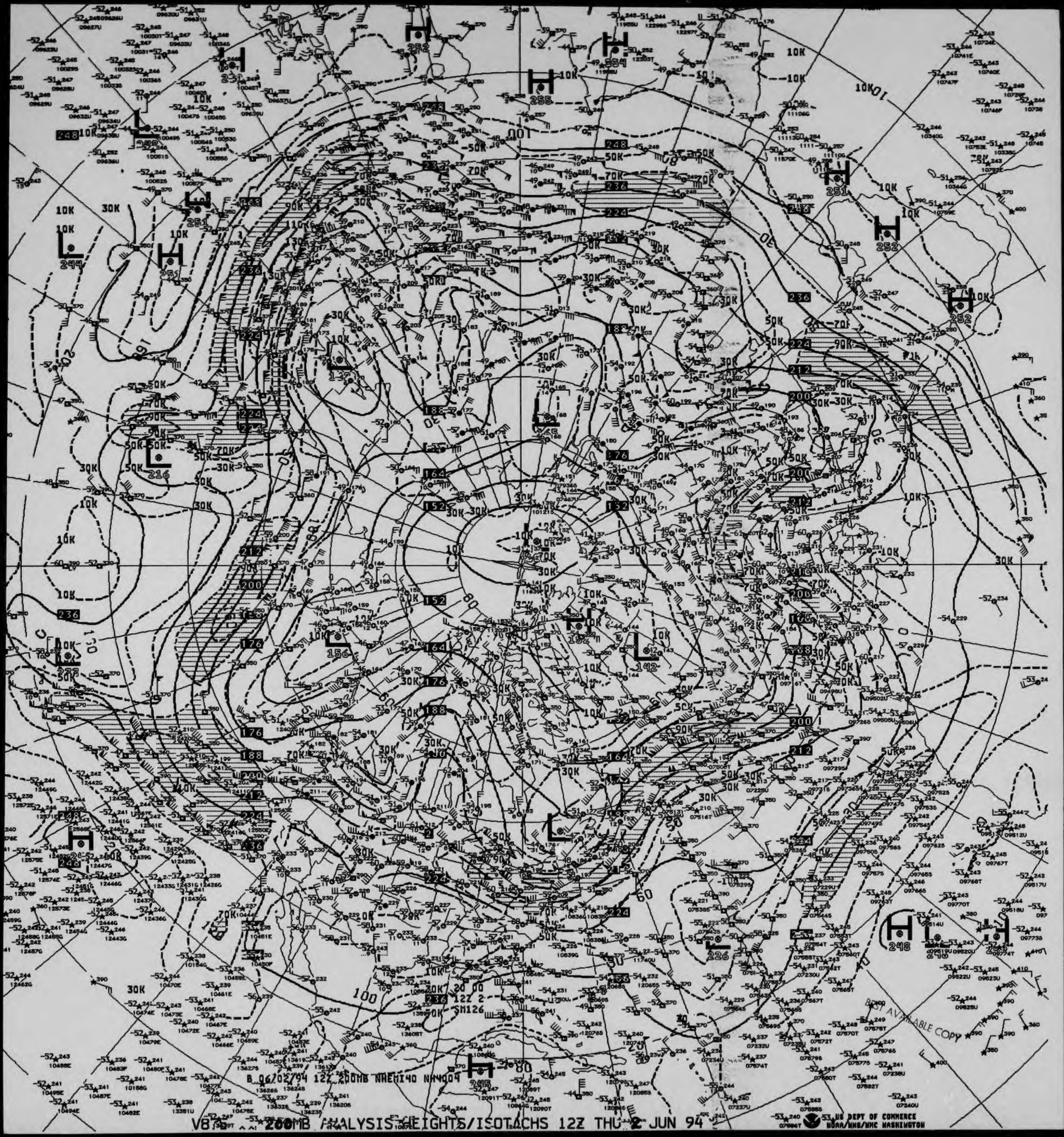
B 06/02/94 12Z 200MB NHEMI40 NH4004
12Z 2
SM126
BEST AVAILABLE COPY

V878 200MB ANALYSIS HEIGHTS/ISOTACHS 12Z THU 2 JUN 94

US DEPT OF COMMERCE
NOAA/NWS/NMC WASHINGTON

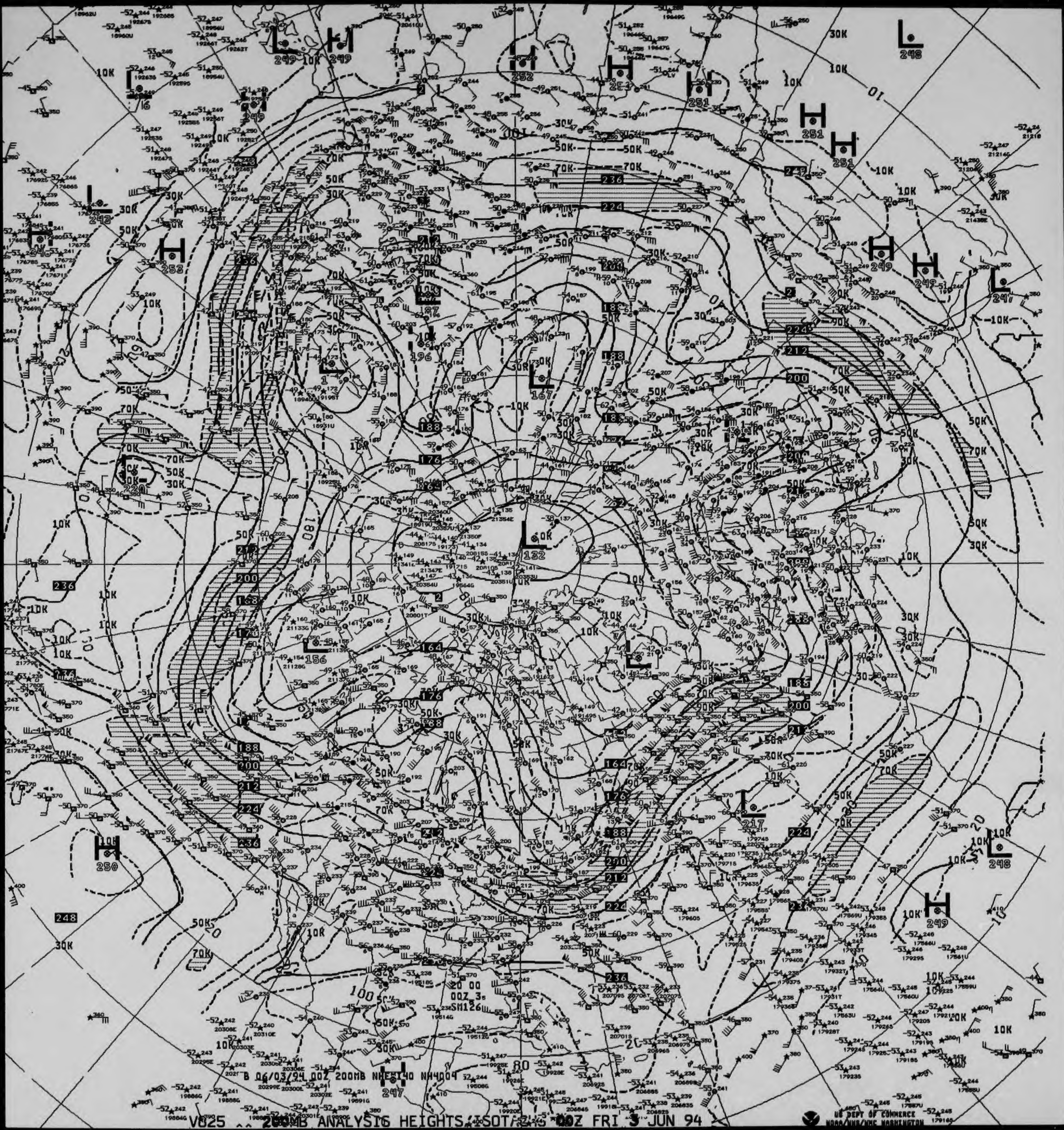
L
132
L
167
L
156
L
217
L
248
H
249
H
250
H
251
H
252
H
253
L
247
10K
30K
50K
70K
80
100
20 00
00Z 3
SM126

B 06/03/94 00Z 200MB NHEMI40 NH4004

V025 ^^ 200MB ANALYSIS HEIGHTS/ISOT/245 00Z FRI 3 JUN 94

US DEPT OF COMMERCE
NOAA/NWS/NMC WASHINGTON

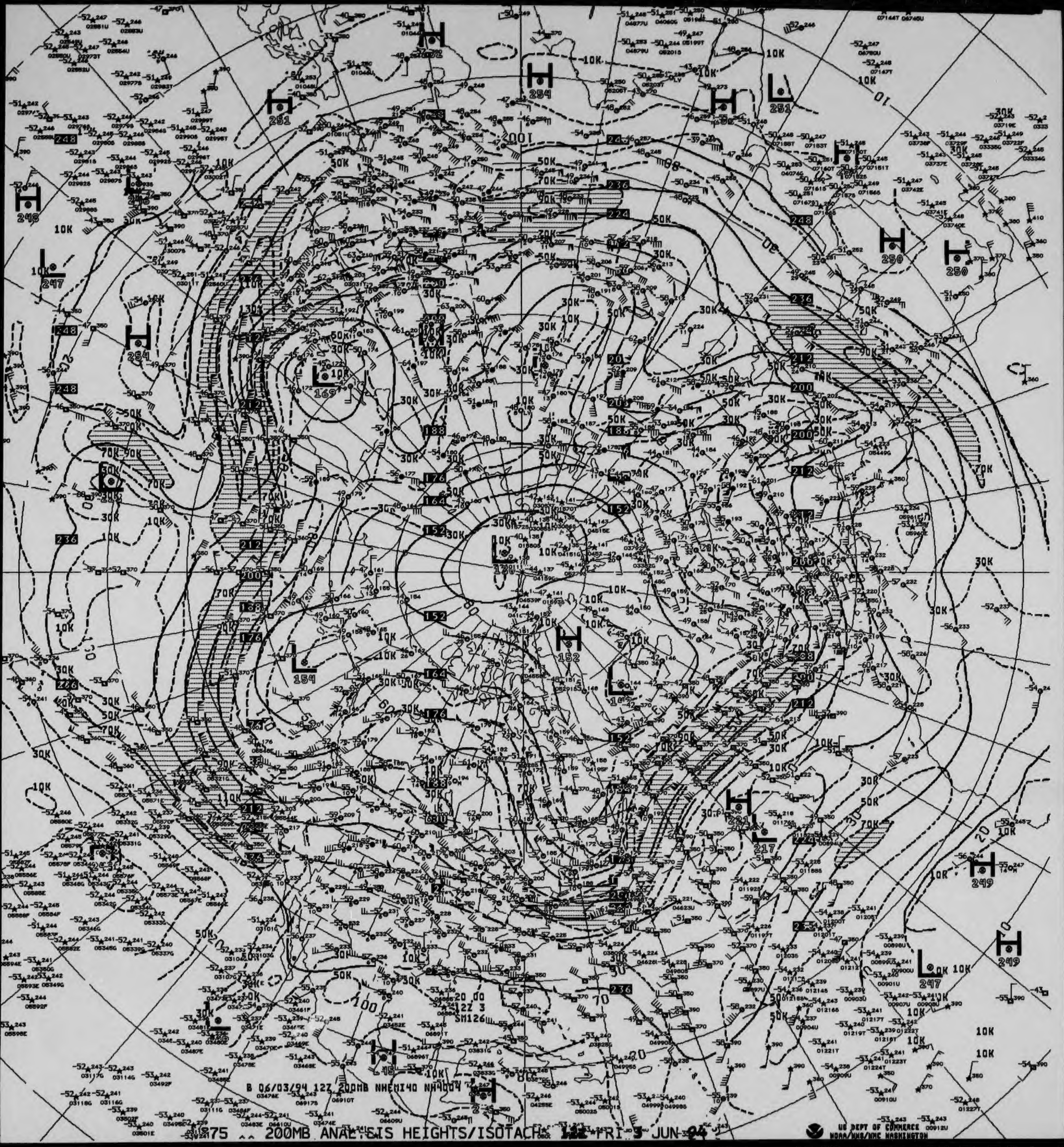

B 06/03/94 12Z 200MB NHEMI40 NH4004

375 ^^ 200MB ANALYSIS HEIGHTS/ISOTACH 12Z FRI 3 JUN 94

US DEPT OF COMMERCE
NOAA/NWS/NMC WASHINGTON

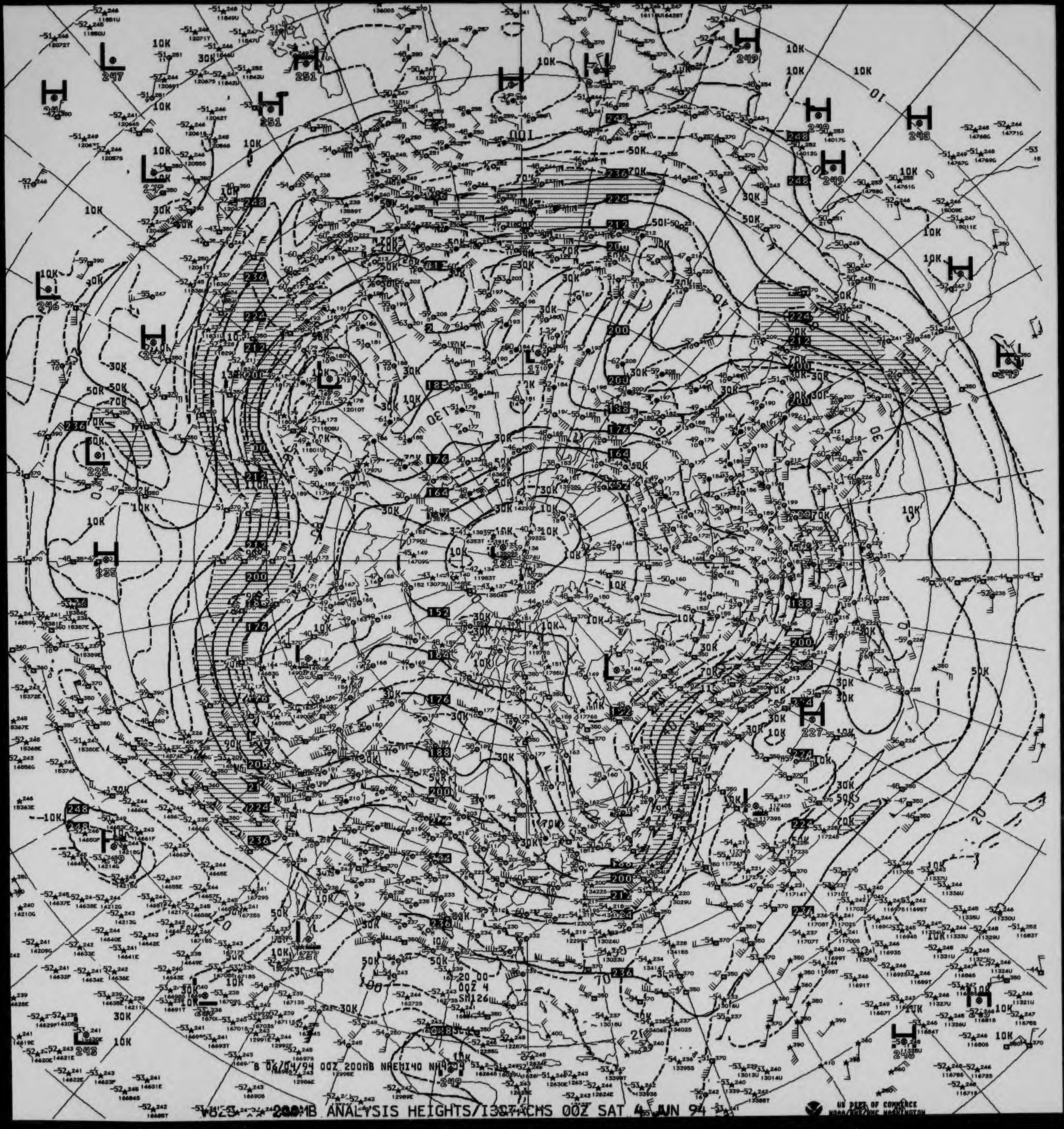
B 06/04/94 00Z 200MB NAEMI40 NH4
V823 200MB ANALYSIS HEIGHTS/ISOTACHS 00Z SAT 4 JUN 94
US DEPT OF COMMERCE NOAA/NWS/NMC WASHINGTON
00Z 4 SM126

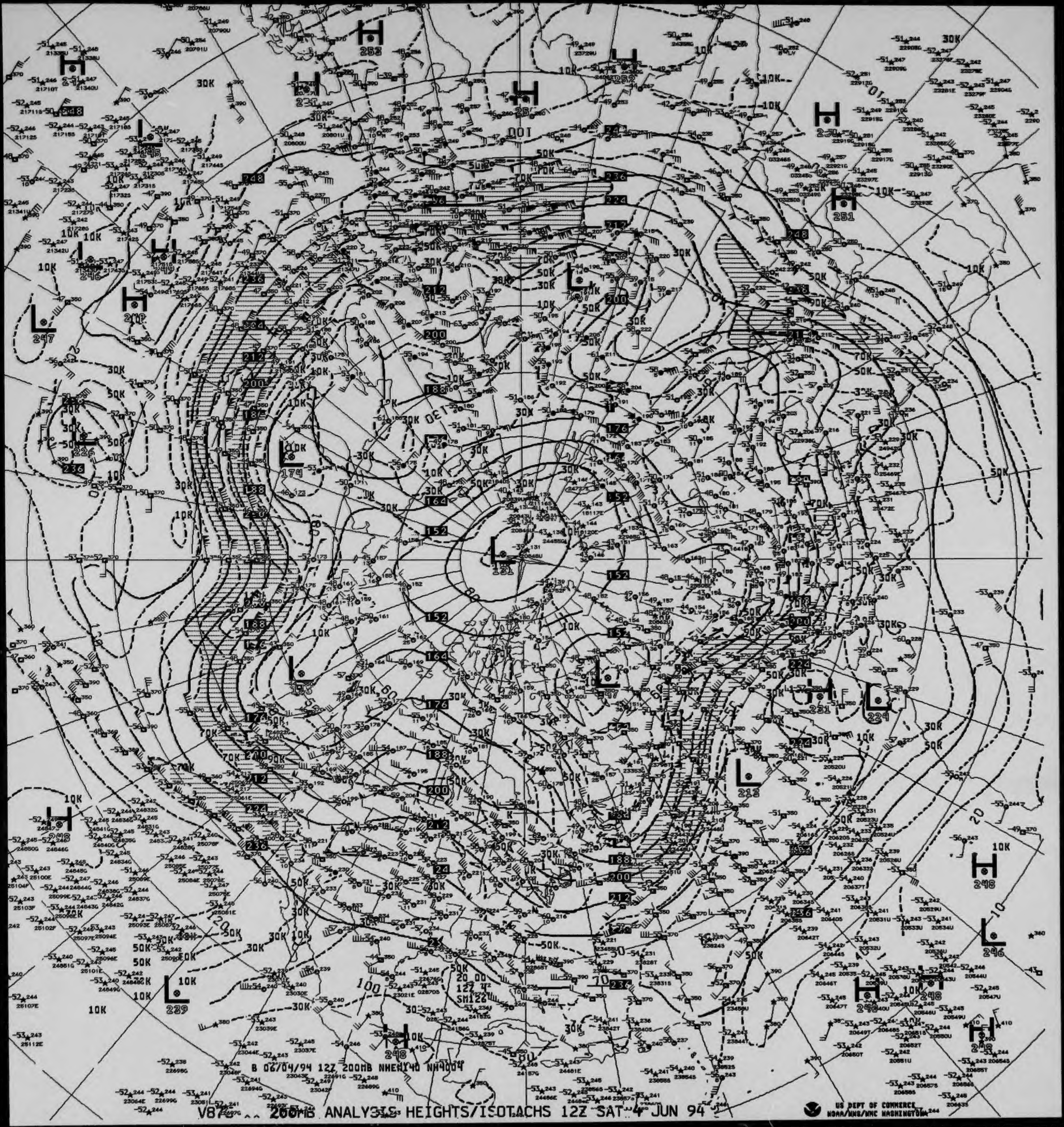

B 06/04/94 12Z 200MB NHEMI40 NH4004
20 00
12Z
SM122

V876 ^^ 200MB ANALYSIS HEIGHTS/ISOTACHS 12Z SAT 4 JUN 94

US DEPT OF COMMERCE
NOAA/NWS/NMC WASHINGTON

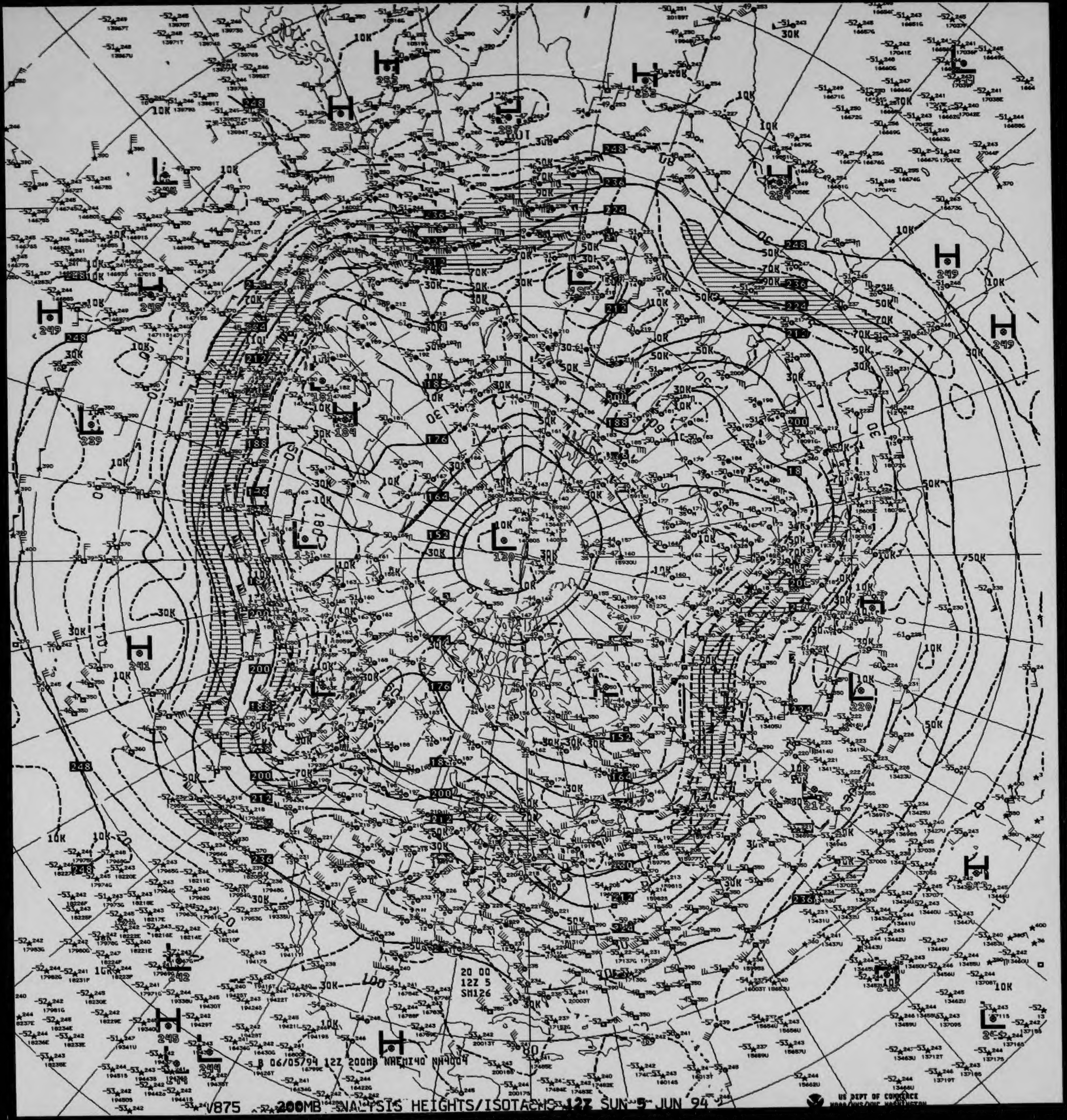
20 00
12Z 5
SM126
5 B 06/05794 12Z 200MB NAEMI40 NH4004
US DEPT OF COMMERCE
NOAA/NWS/NMC WASHINGTON

V875 200MB ANALYSIS HEIGHTS/ISOTACHS 12Z SUN 5 JUN 94

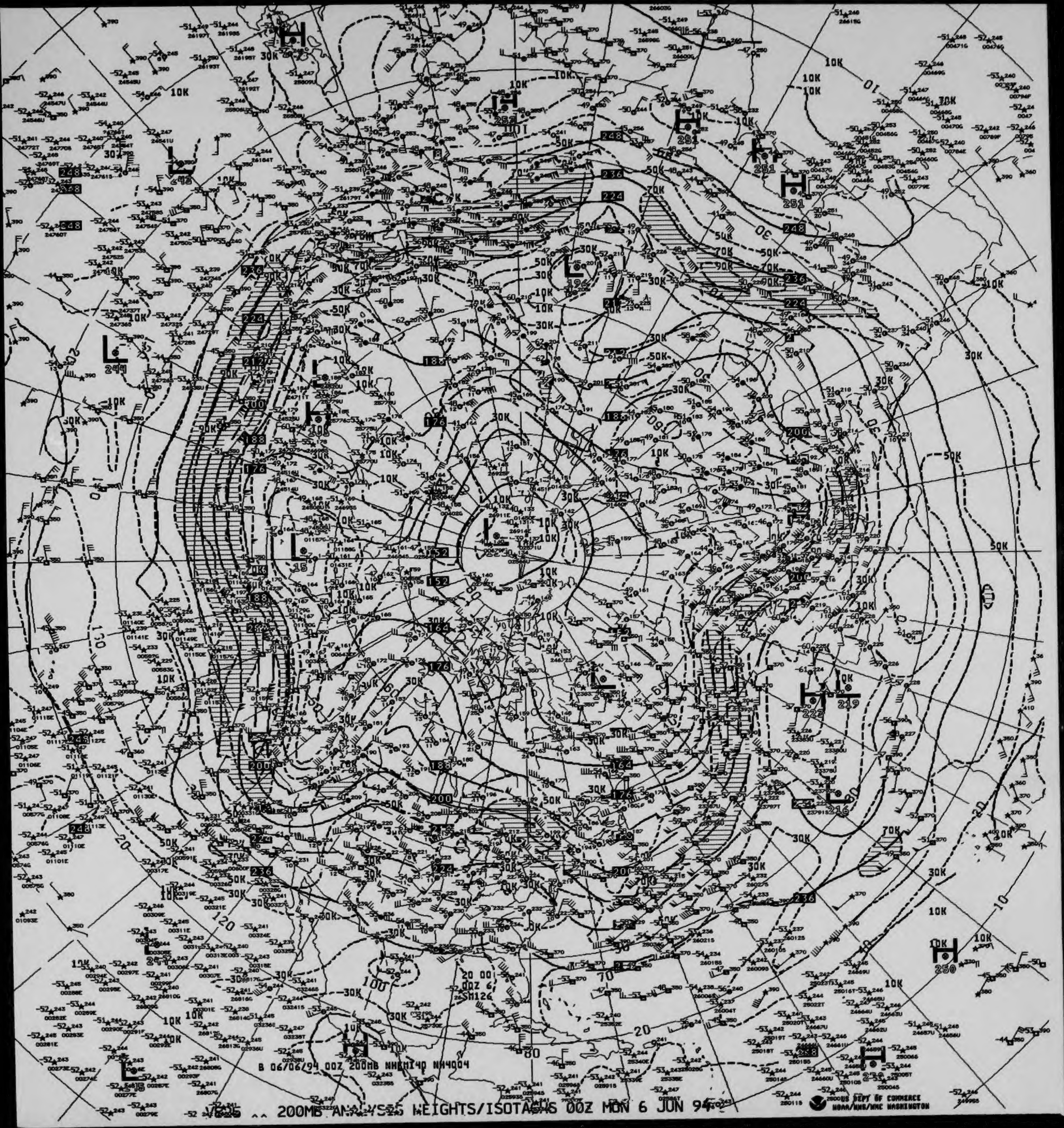
B 06/06/94 00Z 200MB NHEMI40 NH4004
20 00
00Z 6
SM126
US DEPT OF COMMERCE
NOAA/NWS/NMC WASHINGTON

V855 ^^ 200MB ANALYSIS HEIGHTS/ISOTACHS 00Z MON 6 JUN 94



V875 200MB ANALYSIS HEIGHTS/ISOTACHS 12Z MON 6 JUN 94

B 06/06/94 12Z 200MB NHEMI40 NH4004
20 00
12Z 6
SM126
US DEPT OF COMMERCE
NOAA/NWS/NMC WASHINGTON



B 06/07/94 00Z 200MB NHEMI40 NH4004

20 00 00Z 7 SM126

V825 200MB ANALYSIS HEIGHTS/ISOTACHS 00Z TUE 7 JUN 94

US DEPT OF COMMERCE NOAA/NWS/NMC WASHINGTON

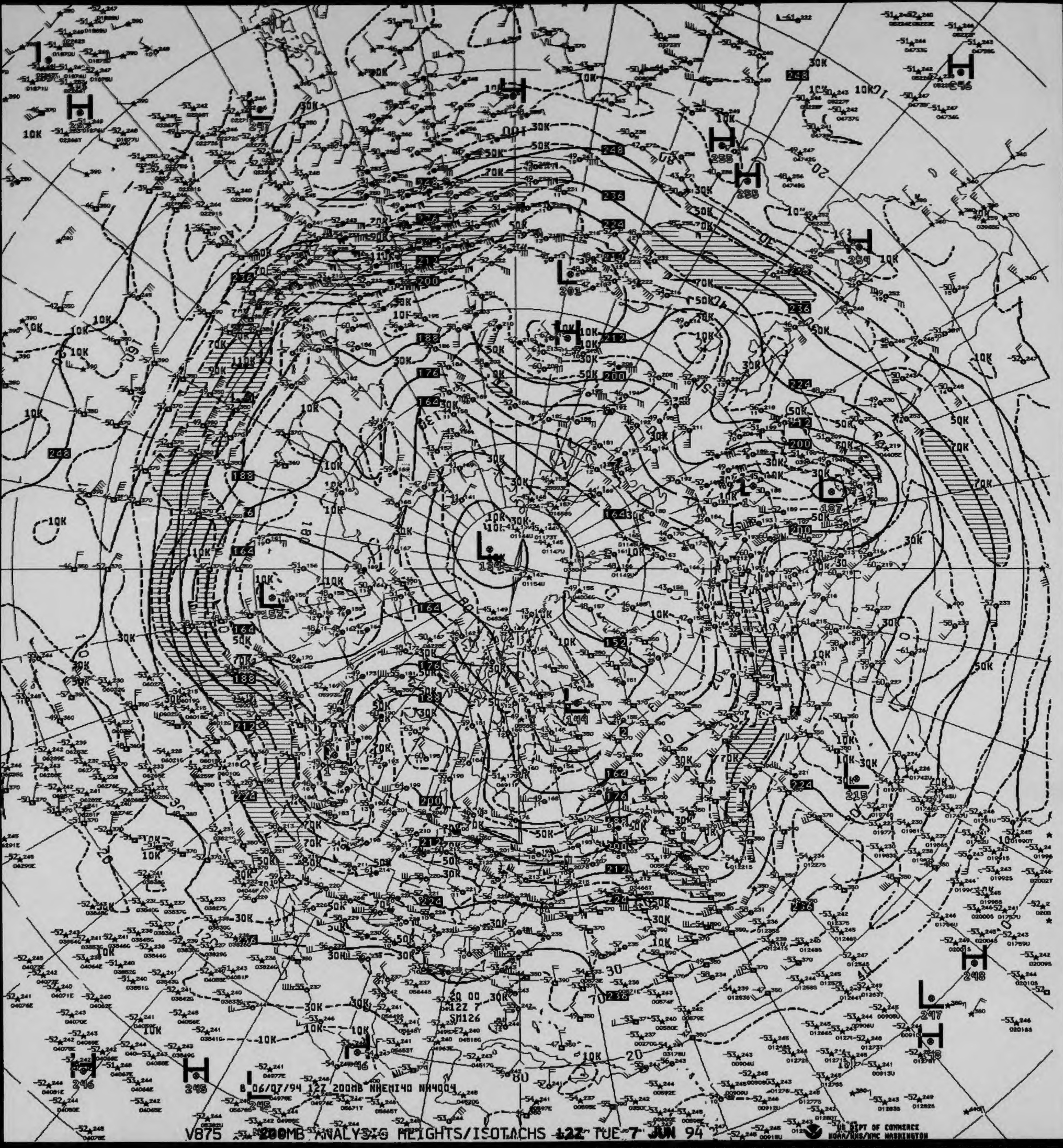
B 06/07/94 12Z 200MB NHEMI40 NH4004
20 00
12Z 7
SM126
L 134
L 152
L 144
L 187
L 201
L 215
L 247
H 255
H 259
H 245
H 246
H 248
10K
30K
50K
70K
US DEPT OF COMMERCE
NOAA/NWS/NMC WASHINGTON

V875 200MB ANALYSIS HEIGHTS/ISOTACHS 12Z TUE 7 JUN 94

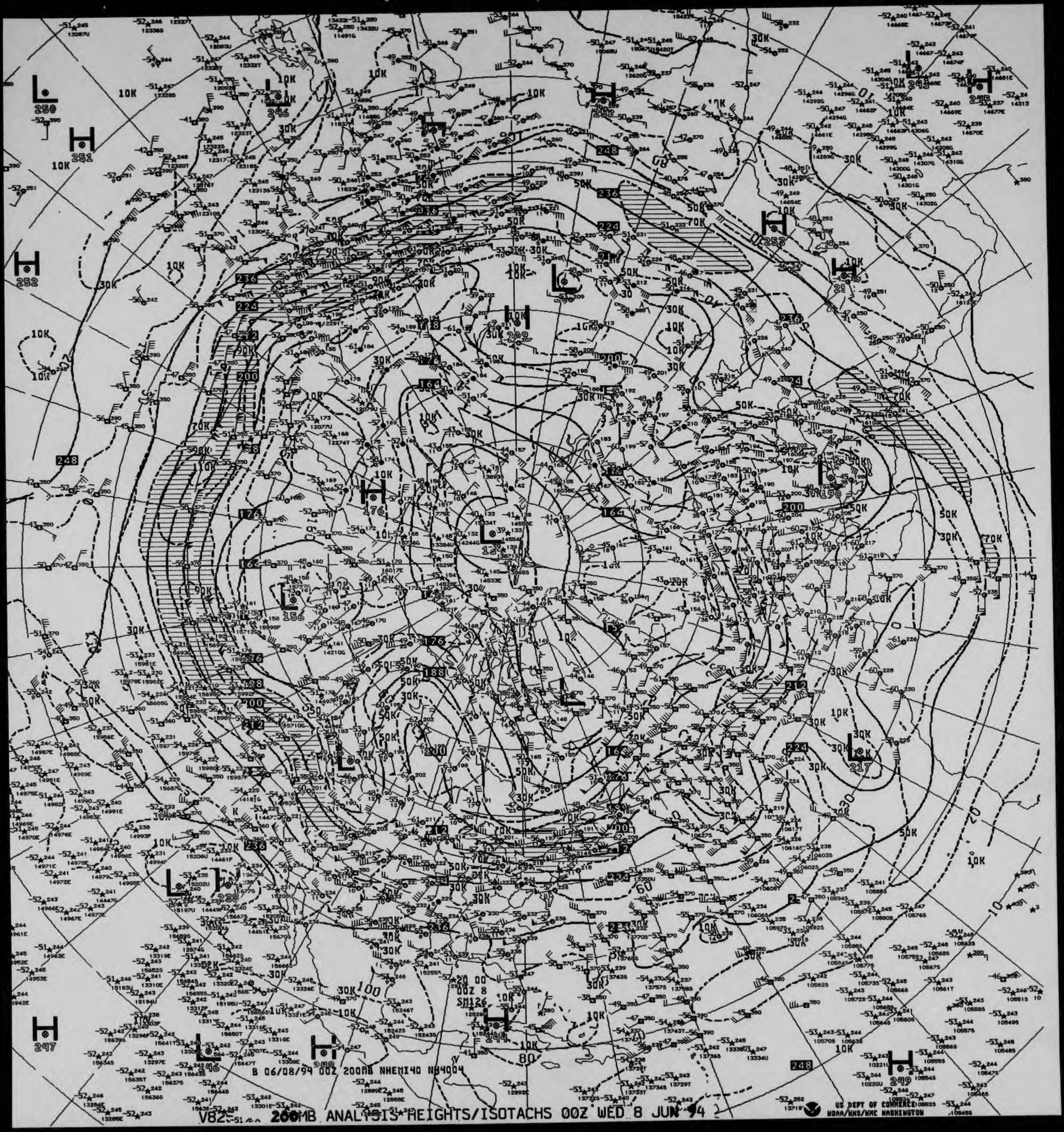
B 06/08/94 00Z 200MB NHEMI40 NB4004
00Z 8
SM126
US DEPT OF COMMERCE
NOAA/NWS/NMC WASHINGTON

V82 200MB ANALYSIS HEIGHTS/ISOTACHS 00Z WED 8 JUN 94


B 06/08/94 12Z 200MB NHEMI40 NH4004
12Z 8
SM126
H
L
10K
30K
50K
70K
90K
131
156
154
179
244
246
254
255

V875 ^^ 200MB ANALYSIS HEIGHTS/ISOTACHS 12Z WED 8 JUN 94

US DEPT OF COMMERCE
NOAA/NWS/NMC WASHINGTON

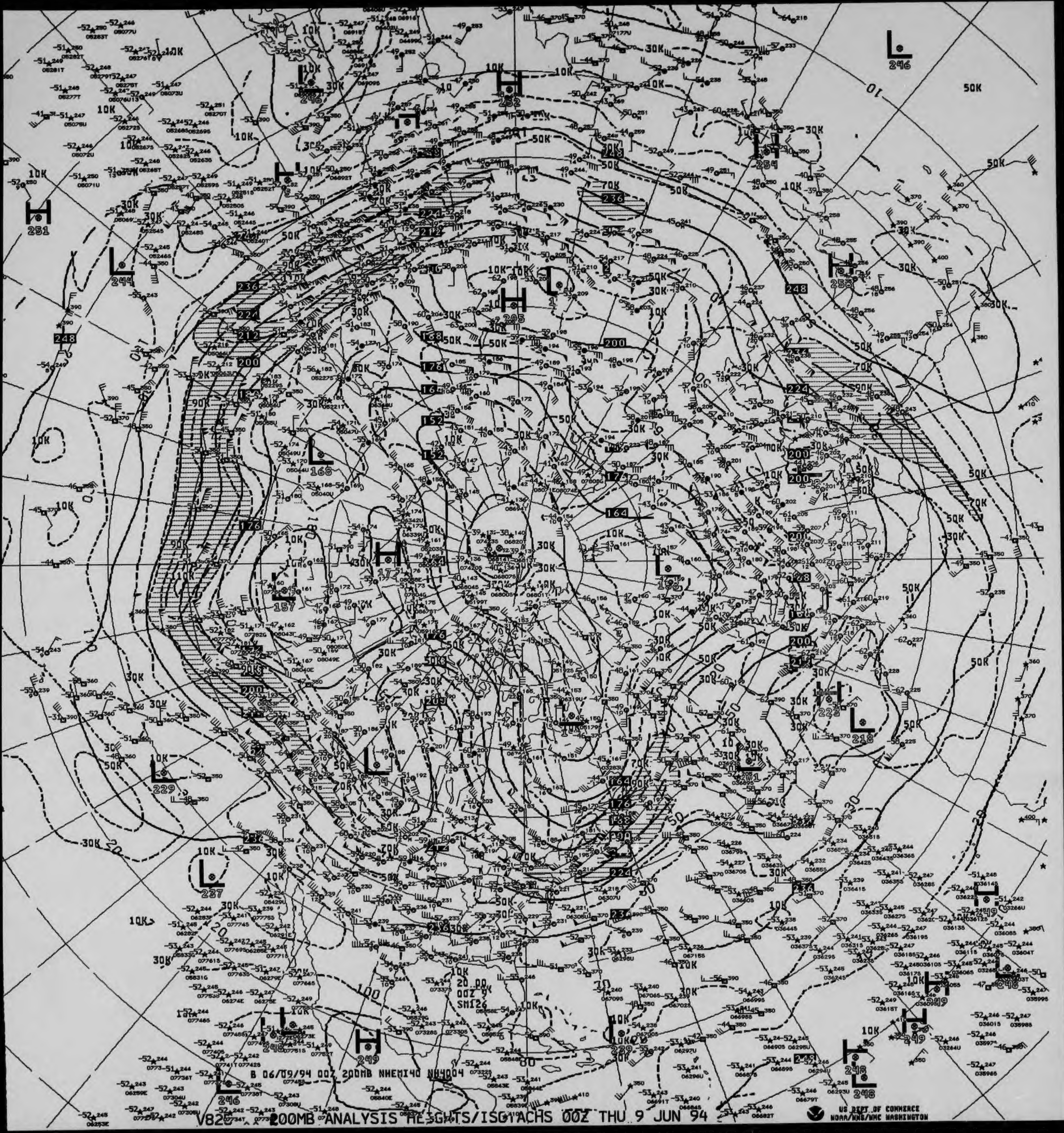

B 06/09/94 00Z 200MB NHEMI40 NH4004
20.00
00Z 9
SM126

V828 200MB ANALYSIS HEIGHTS/ISOTACHS 00Z THU 9 JUN 94

US DEPT OF COMMERCE
NOAA/NWS/NMC WASHINGTON

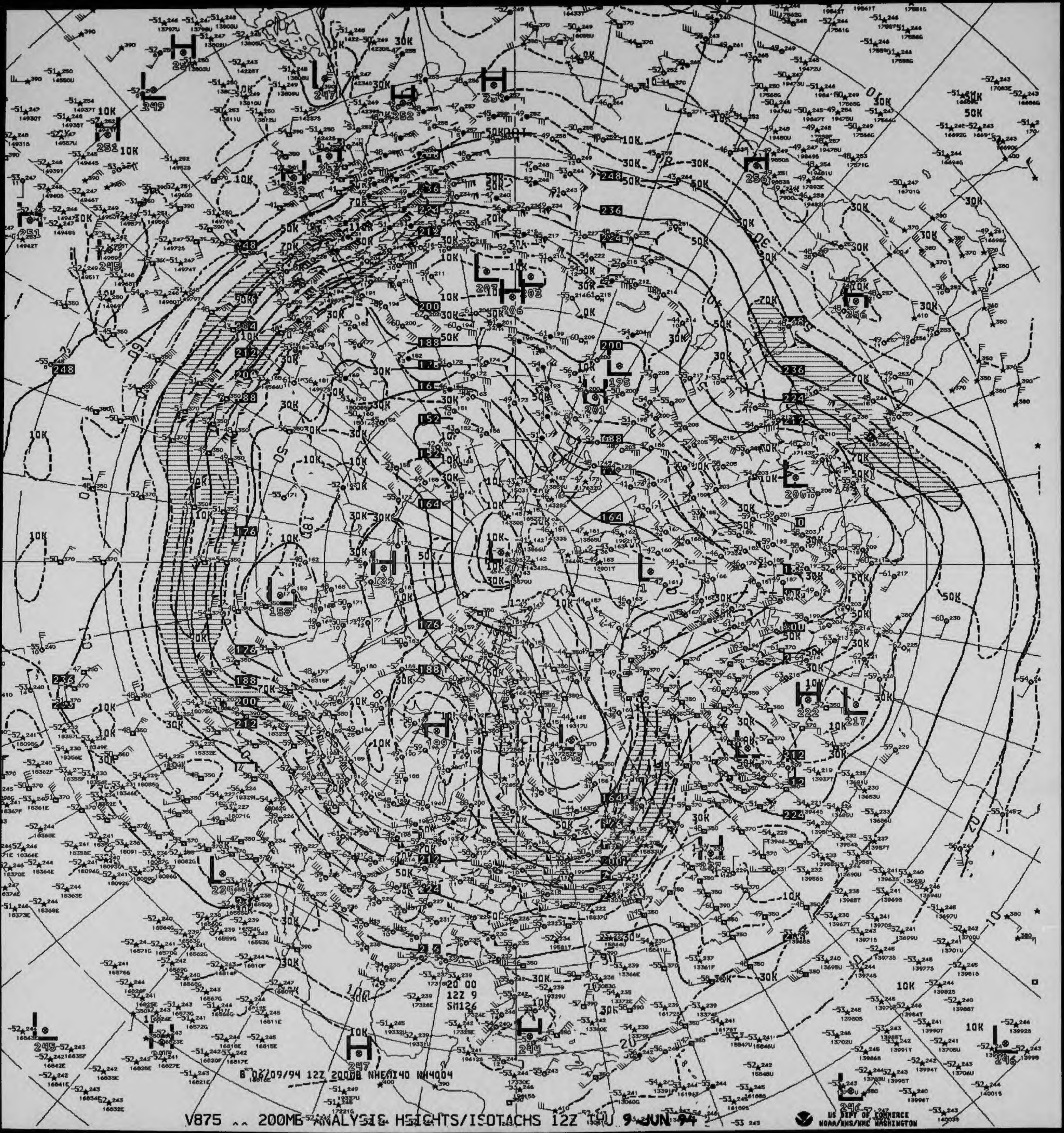

20 00
12Z 9
SM126
B 06/09/94 12Z 200MB NHEMI40 NH4004

V875 ^^ 200MB ANALYSIS HEIGHTS/ISOTACHS 12Z THU 9 JUN 94

US DEPT OF COMMERCE
NOAA/NWS/NMC WASHINGTON

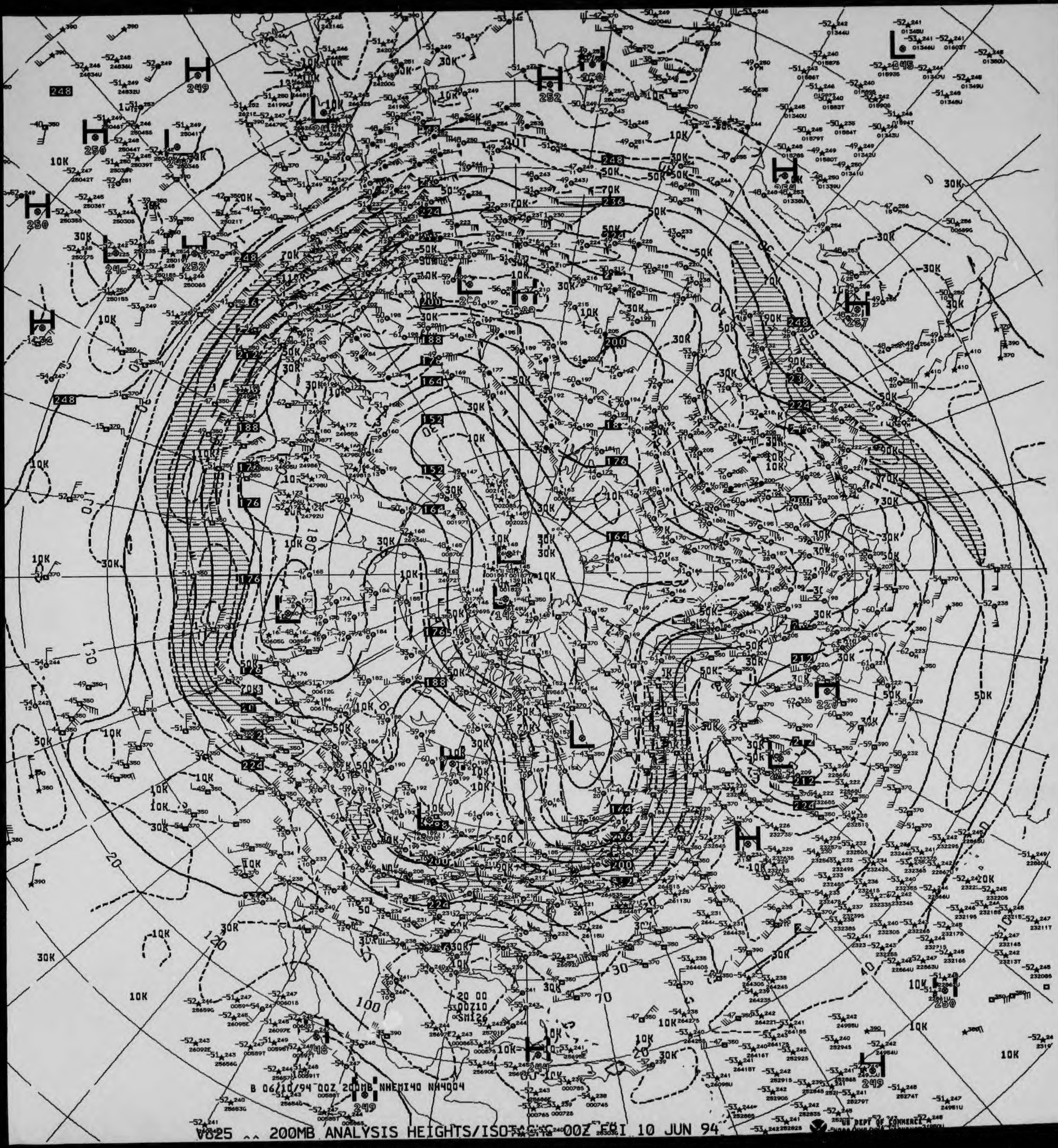

B 06/10/94 00Z 200MB NHEMI40 NH4004
US DEPT OF COMMERCE

V025 ^^ 200MB ANALYSIS HEIGHTS/ISOTACHS 00Z FRI 10 JUN 94

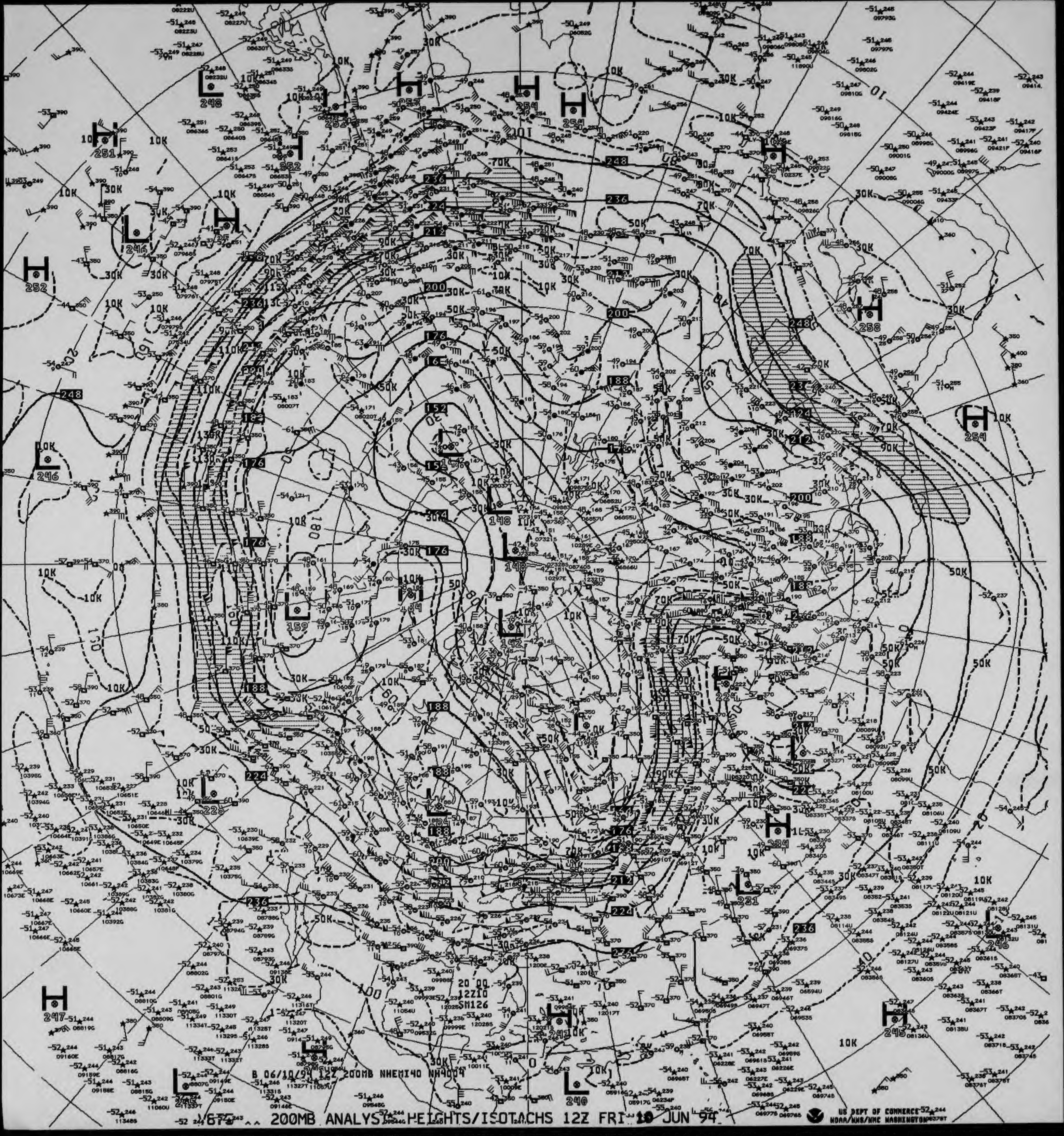
20 00
12Z10
SM126

B 06/10/94 12Z 200MB NHEMI40 NH4004

200MB ANALYSIS HEIGHTS/ISOTACHS 12Z FRI 10 JUN 94

US DEPT OF COMMERCE
NOAA/NWS/NMC WASHINGTON

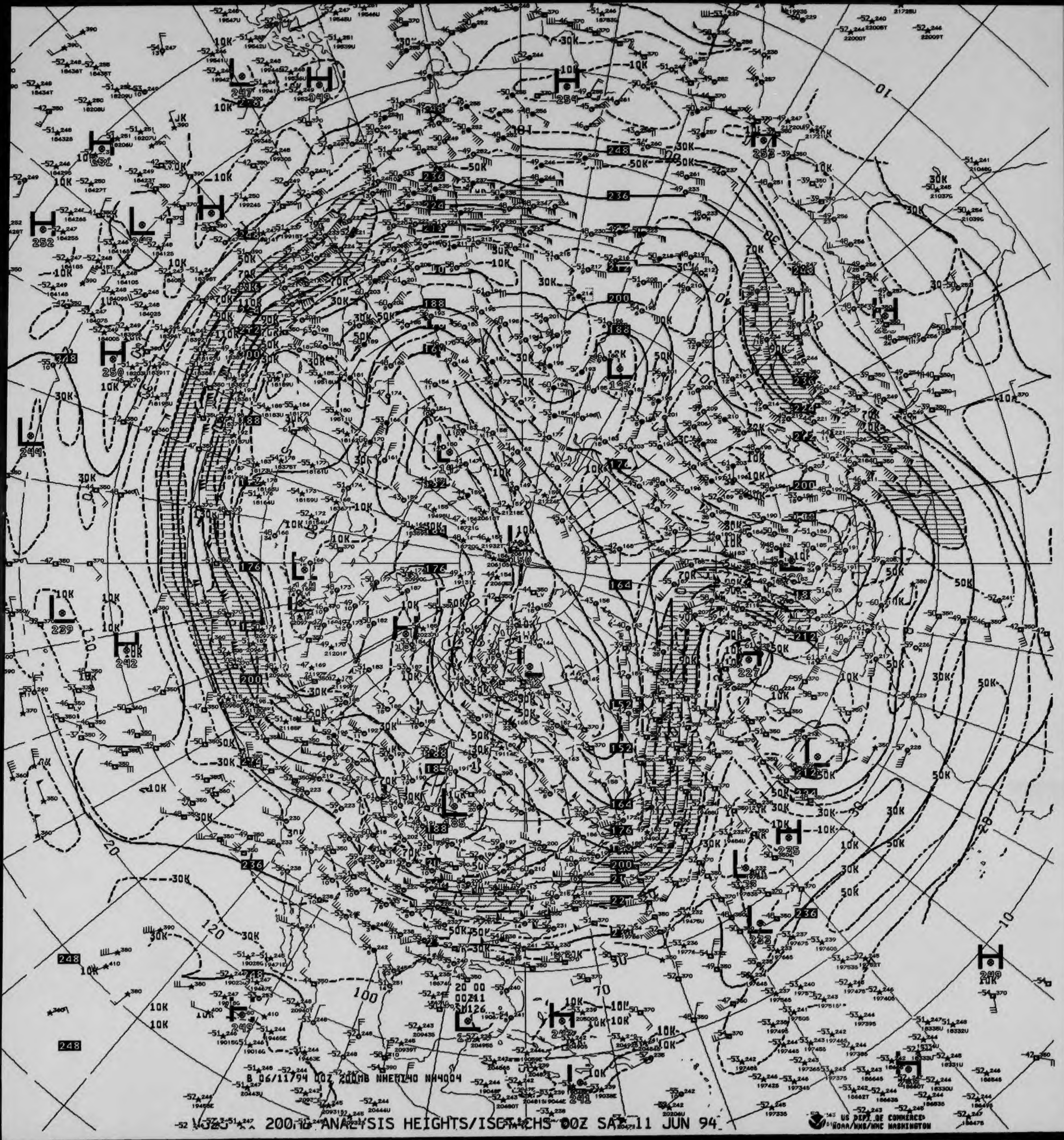
B 06/11/94 00Z 200MB NHEM140 NH4004
20 00
00Z11
JUN26

200MB ANALYSIS HEIGHTS/ISOTACHS 00Z SAT 11 JUN 94

US DEPT OF COMMERCE
NOAA/NWS/NMC WASHINGTON

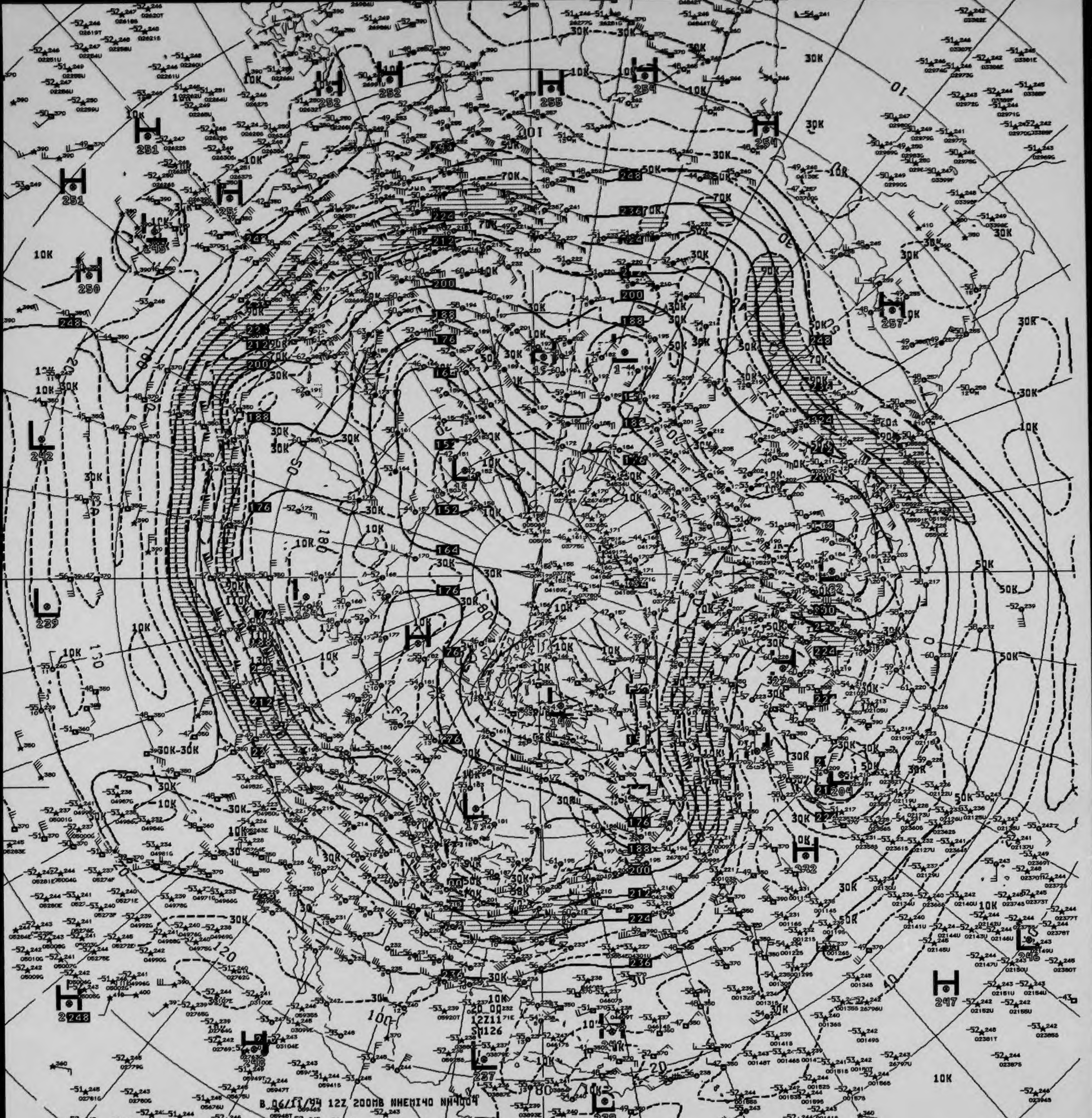
B 06/11/94 12Z 200MB NHEMI40 NH4004

V875 200MB ANALYSIS HEIGHTS/ISOTACHS 12Z SAT 11 JUN 94

US DEPT OF COMMERCE
NOAA/NWS/NMC WASHINGTON

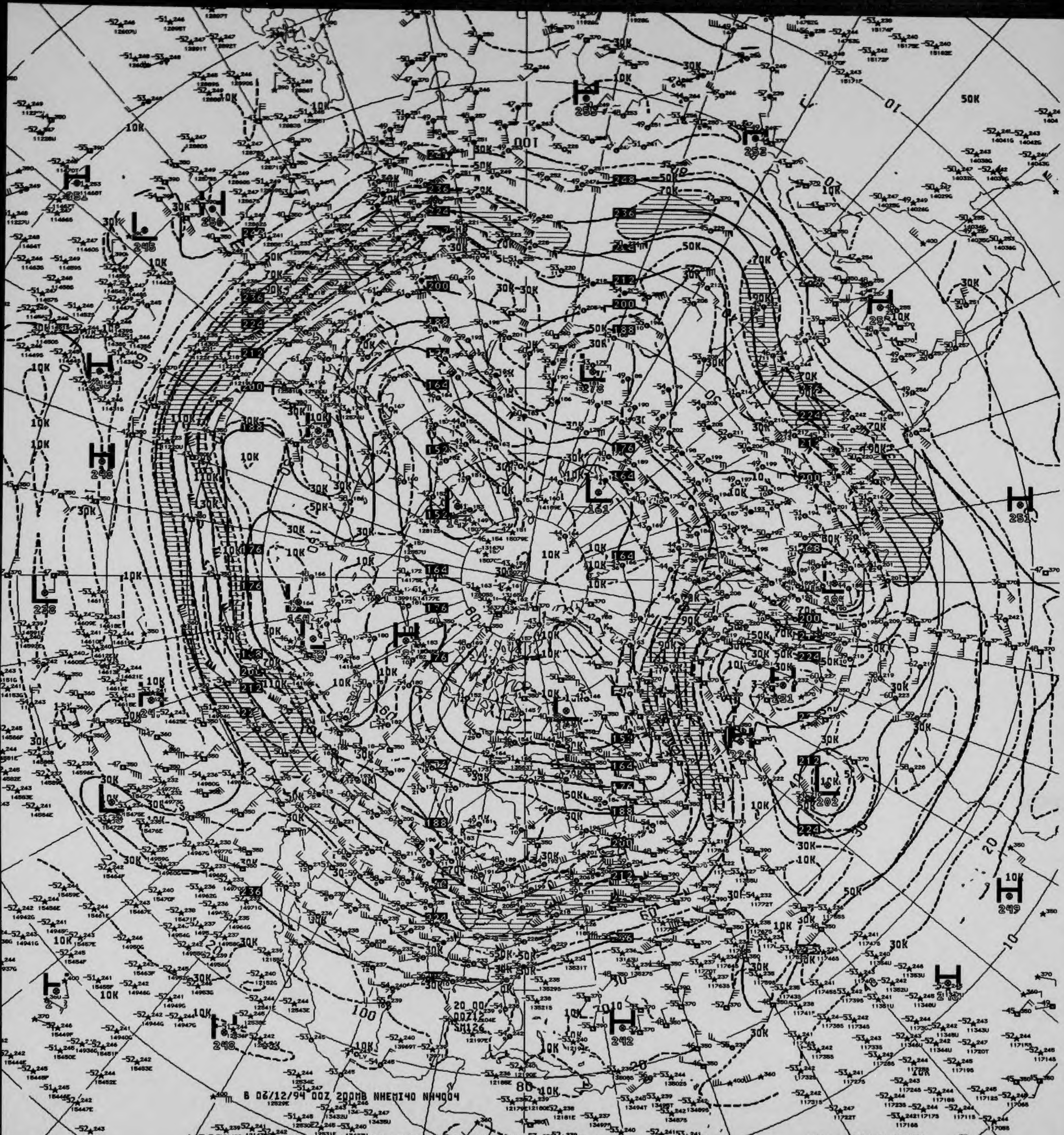
B 06/12/94 00Z 200MB NHEMI40 NH4004

V825 ^^ 200MB ANALYSIS HEIGHTS/ISOTACHS 00Z SUN 12 JUN 94

US DEPT OF COMMERCE
NOAA/NWS/NMC WASHINGTON

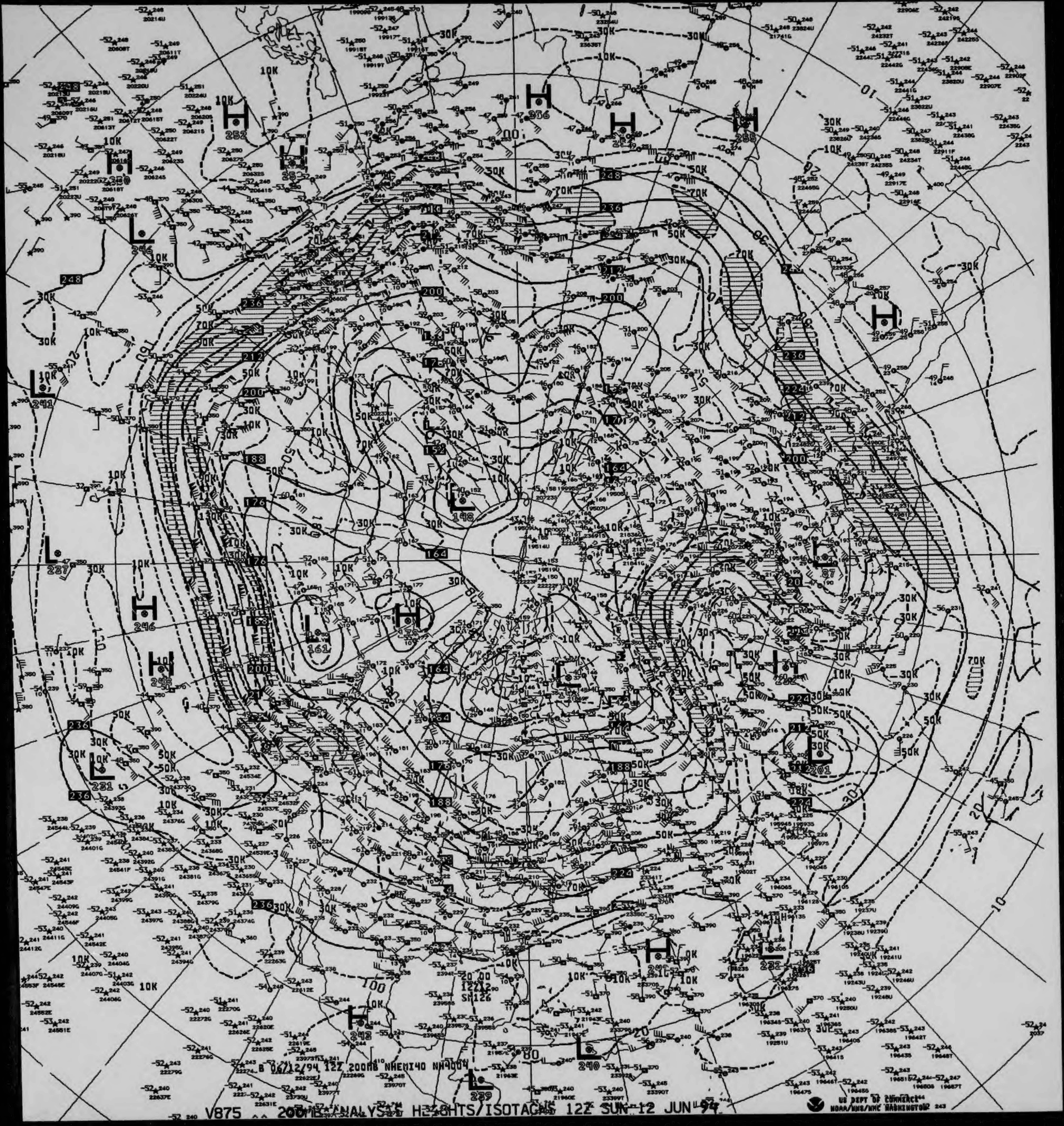

B 06/12/94 12Z 200MB NHEMI40 NH4004
20.00
12/12
SH126

V875 ^^ 200MB ANALYSIS HEIGHTS/ISOTACHS 12Z SUN 12 JUN 94

US DEPT OF COMMERCE
NOAA/NWS/NMC WASHINGTON

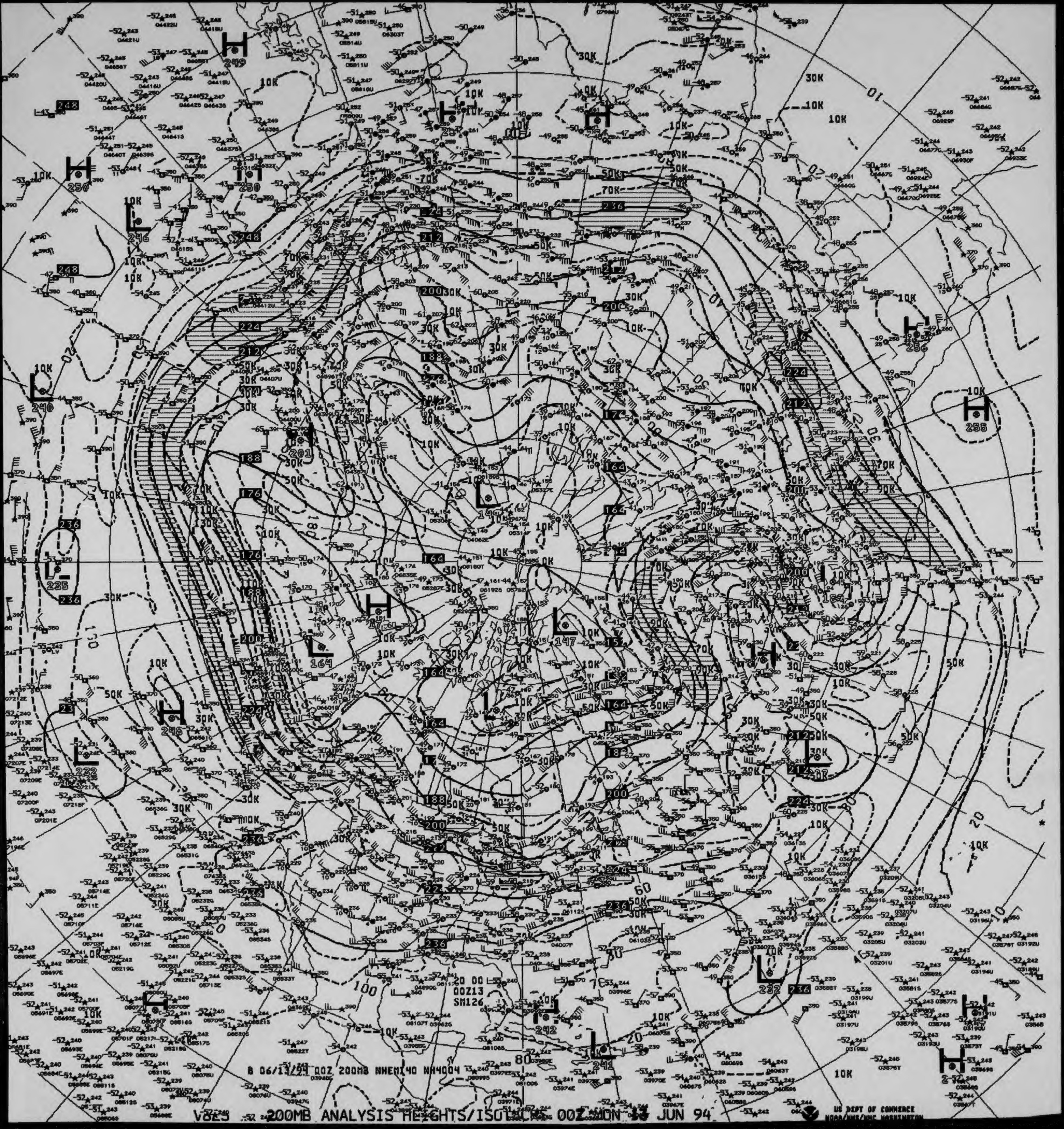

V825 200MB ANALYSIS HEIGHTS/ISOTACHS 00Z MON 13 JUN 94

US DEPT OF COMMERCE
NOAA/NWS/NMC WASHINGTON

B 06/13/94 00Z 200MB NHEMI40 NH4004
20 00
00Z13
SM126

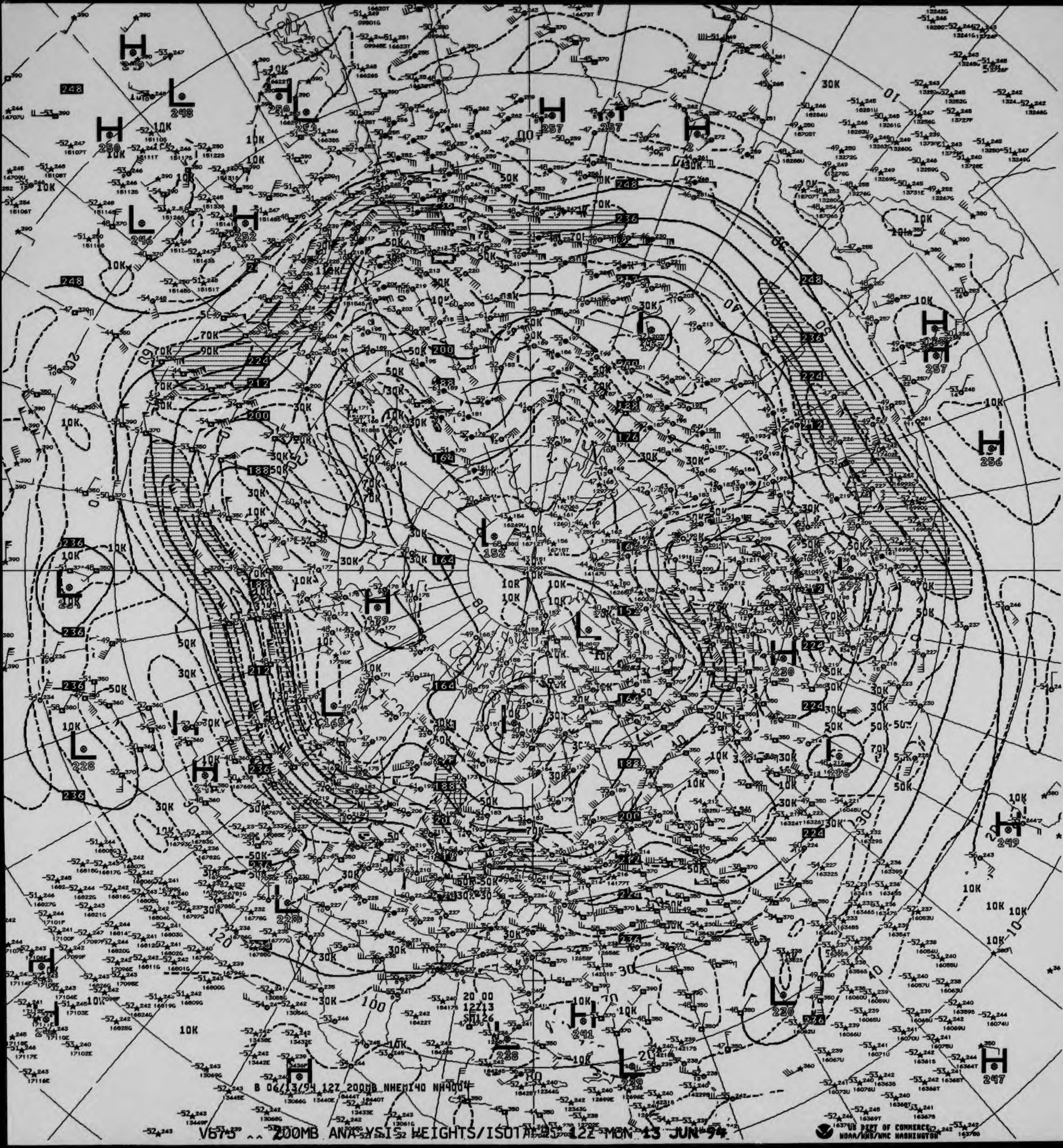
B 06/13/94 12Z 200MB NHEMI40 NH4004
US DEPT OF COMMERCE
NOAA/NWS/NMC WASHINGTON

V675 ^^ 200MB ANALYSIS HEIGHTS/ISOTACHS 12Z MON 13 JUN 94

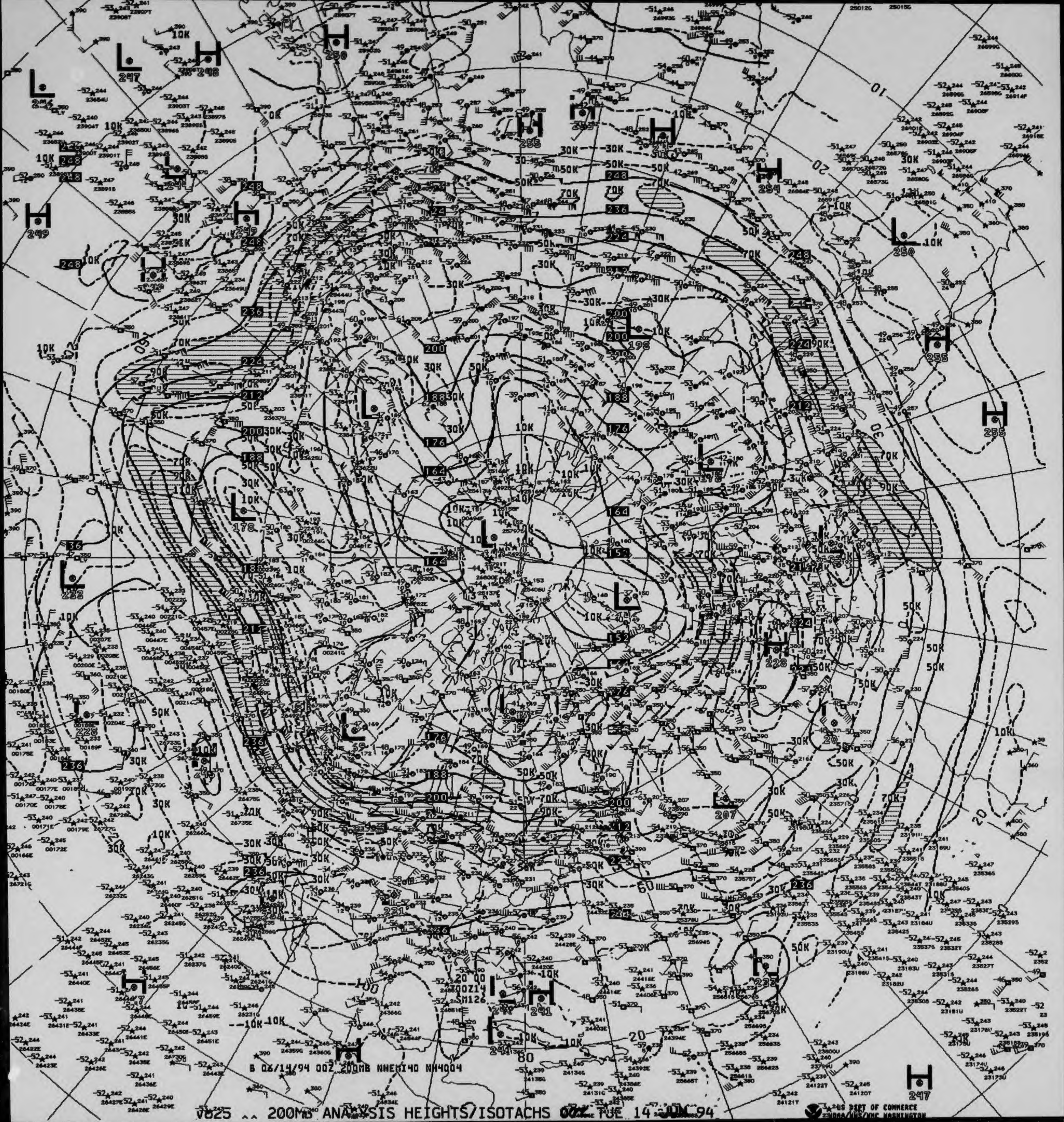
B 06/14/94 00Z 200MB NHEMI40 NH4004
US DEPT OF COMMERCE
NOAA/NWS/NMC WASHINGTON

V025 ^^ 200MB ANALYSIS HEIGHTS/ISOTACHS 00Z TUE 14 JUN 94

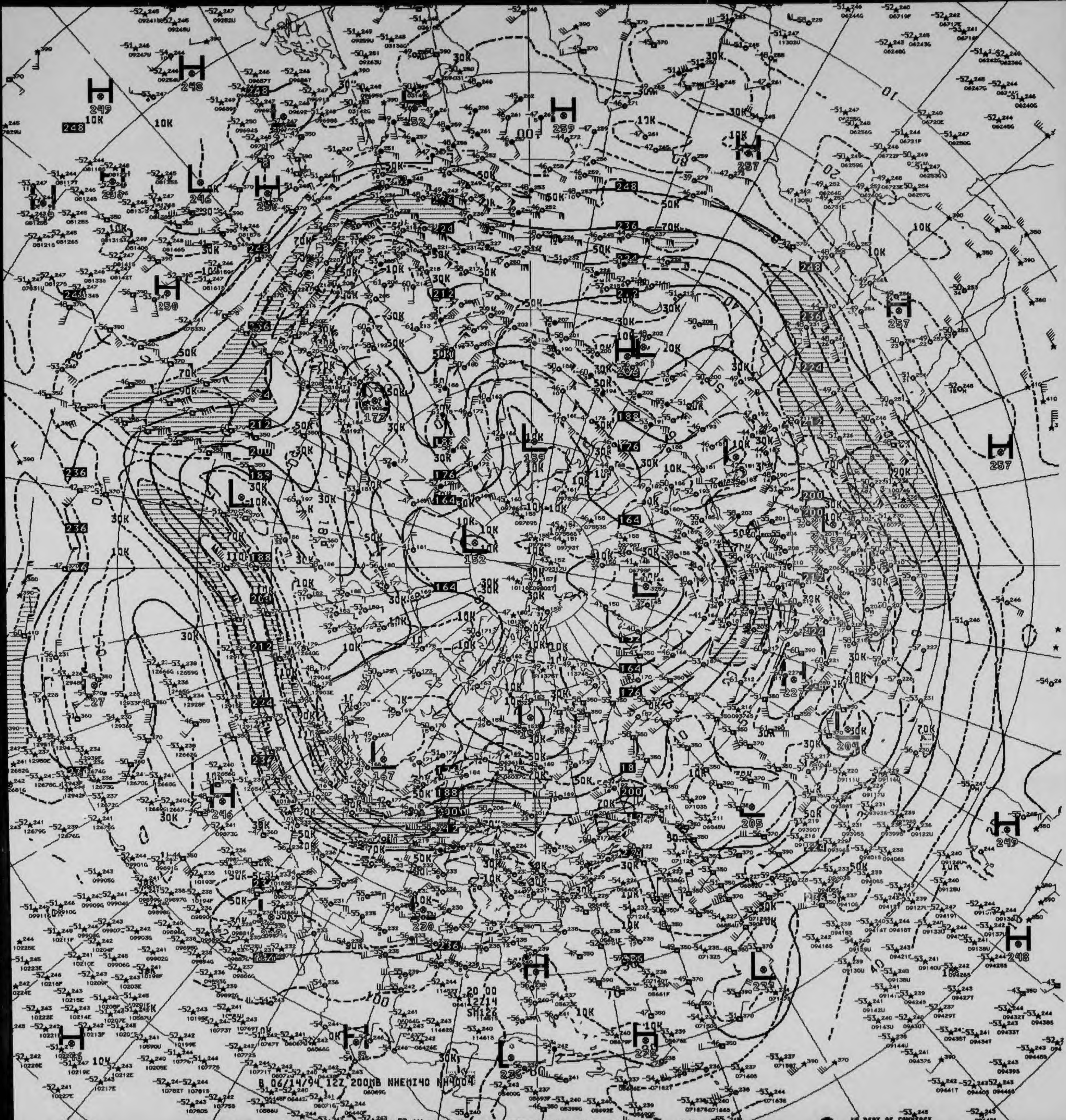
B 06/14/94 12Z 200MB NHEMI40 NH4004

V873 200MB ANALYSIS HEIGHTS/ISOTACHS 12Z TUE 14 JUN 94

US DEPT OF COMMERCE
NOAA/NWS/NMC WASHINGTON

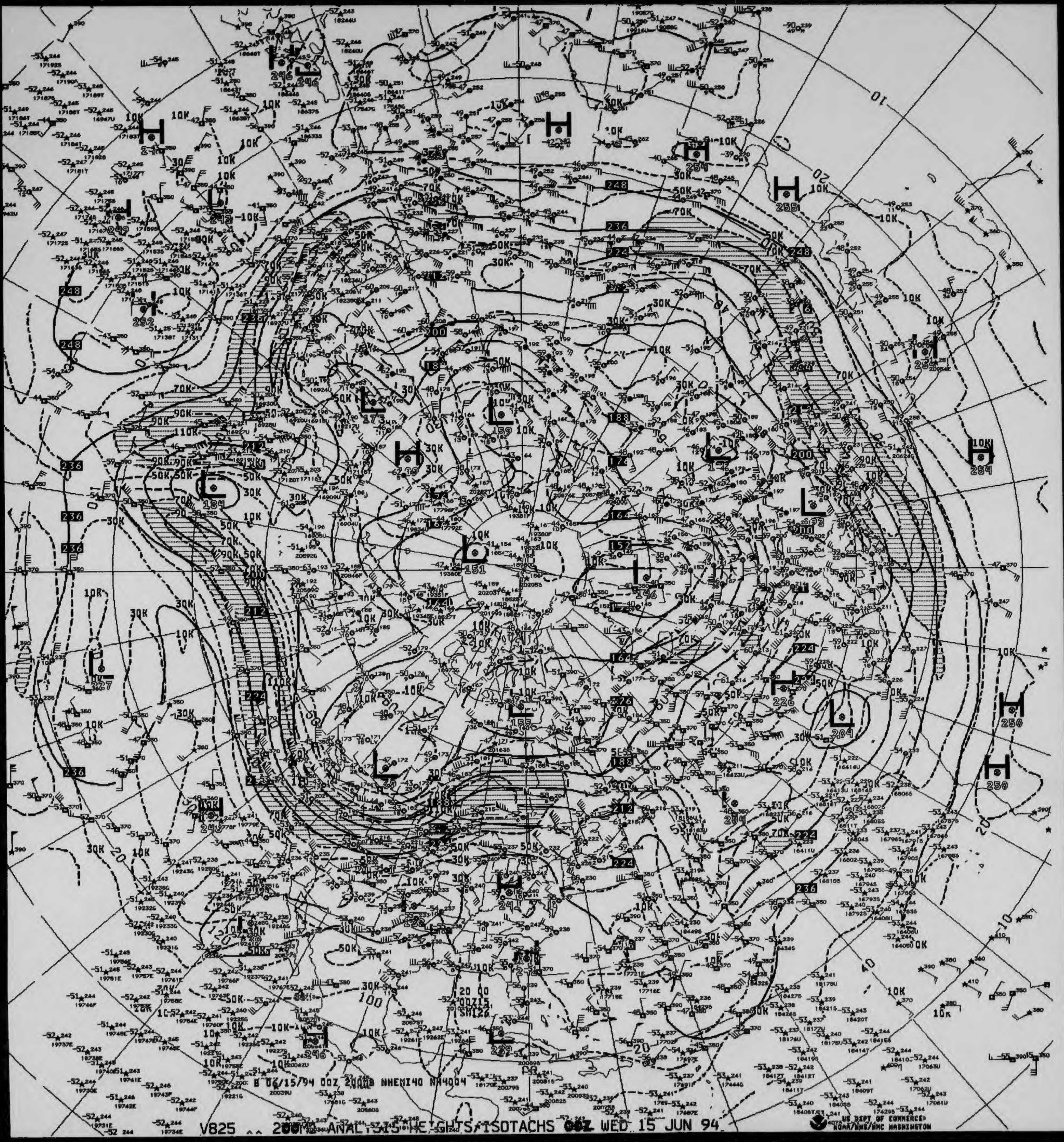

B 06/15/94 00Z 200MB NHEMI40 NH4004
US DEPT OF COMMERCE
NOAA/NWS/NMC WASHINGTON

V825 ^^ 200MB ANALYSIS HEIGHTS/ISOTACHS 00Z WED 15 JUN 94

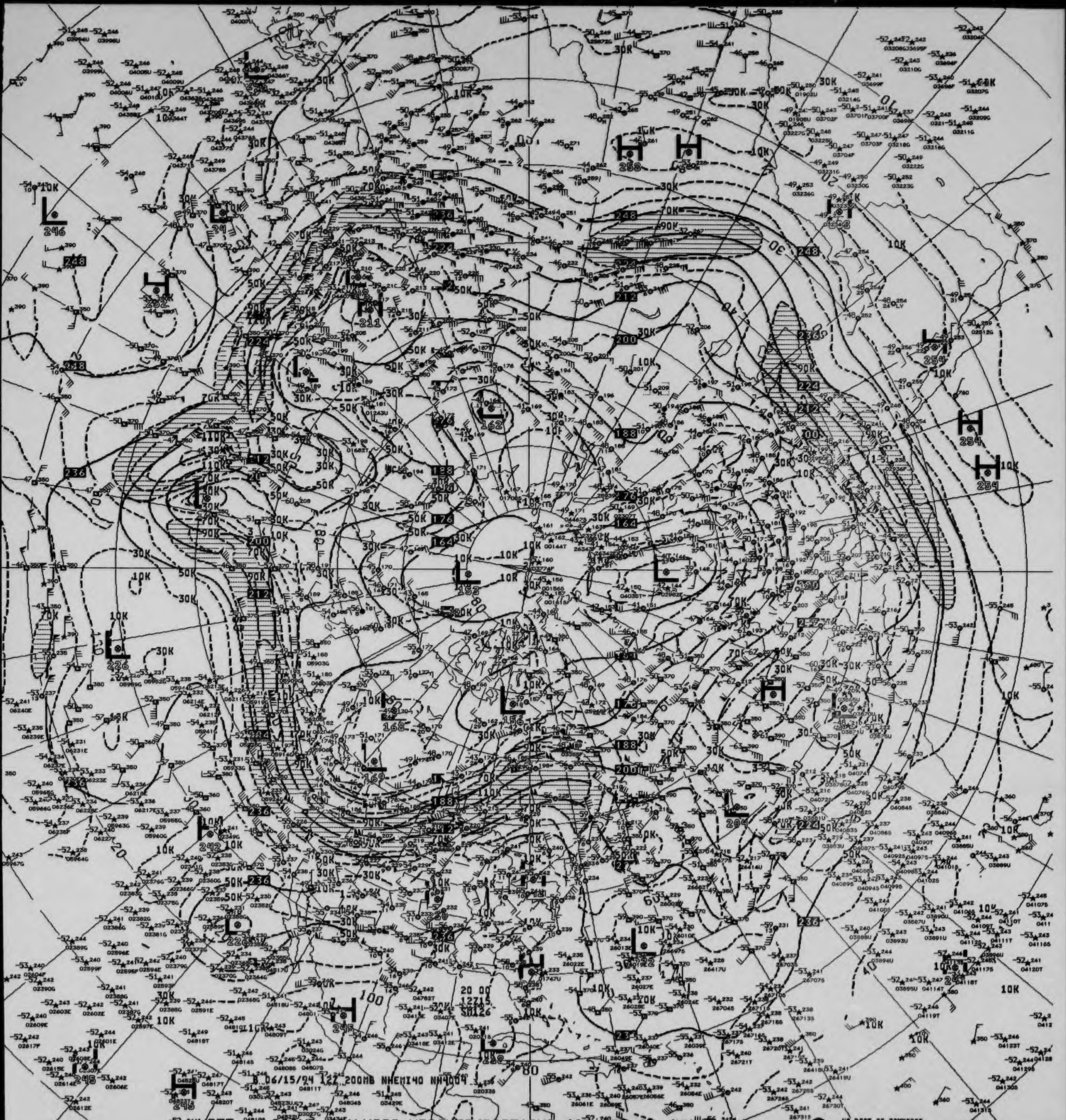
B 06/15/94 12Z 200MB NHEMI40 NH4004
20 00
12715
SM126

V975 ^^ 200MB ANALYSIS HEIGHTS/ISOTACHS 12Z WED 15 JUN 94

US DEPT OF COMMERCE
NOAA/NWS/NMC WASHINGTON

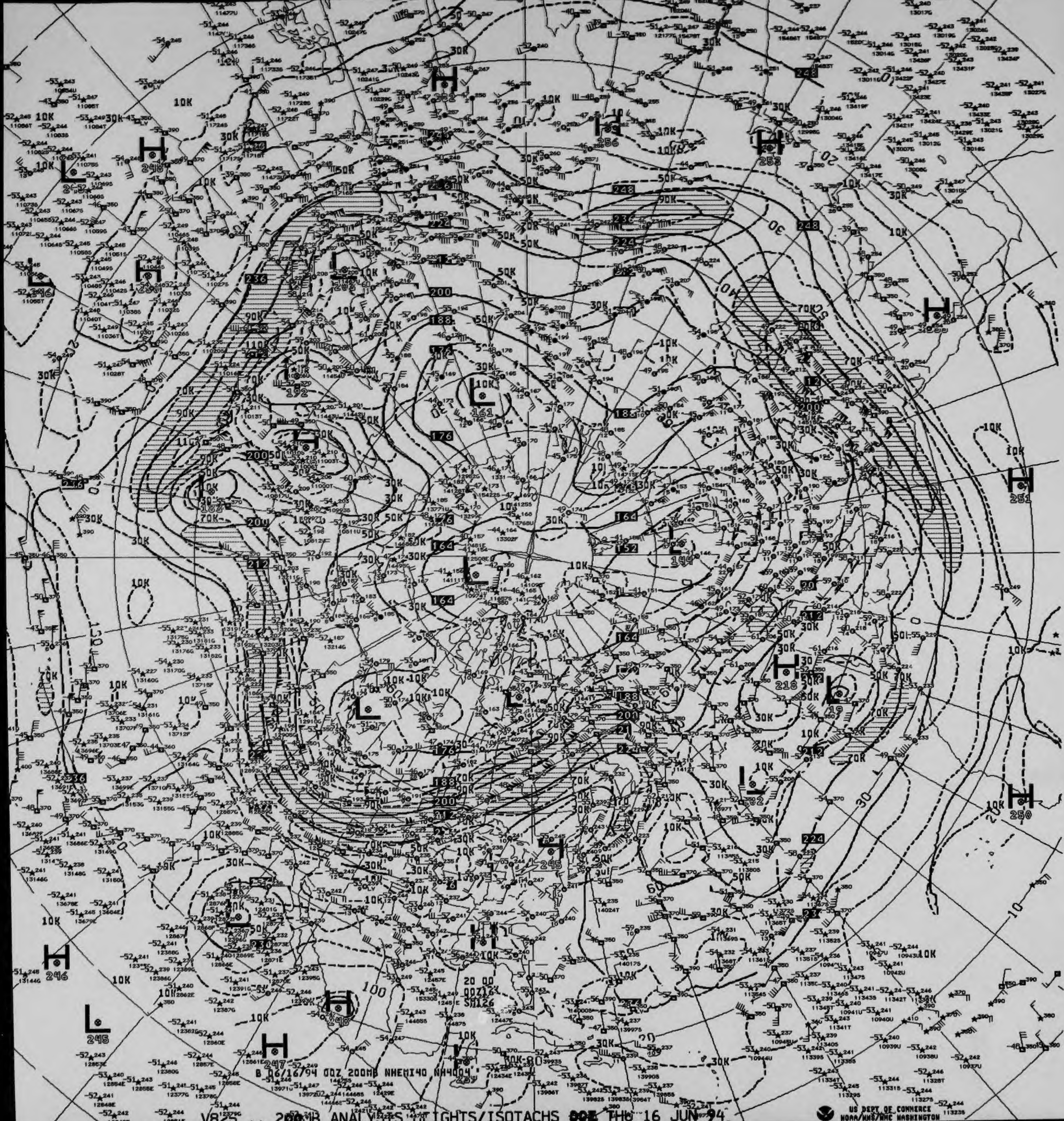

B 06/16/94 00Z 200MB NHEMI40 NH4004

V825 ^^ 200MB ANALYSIS HEIGHTS/ISOTACHS 00Z THU 16 JUN 94

US DEPT OF COMMERCE NOAA/NWS/NMC WASHINGTON

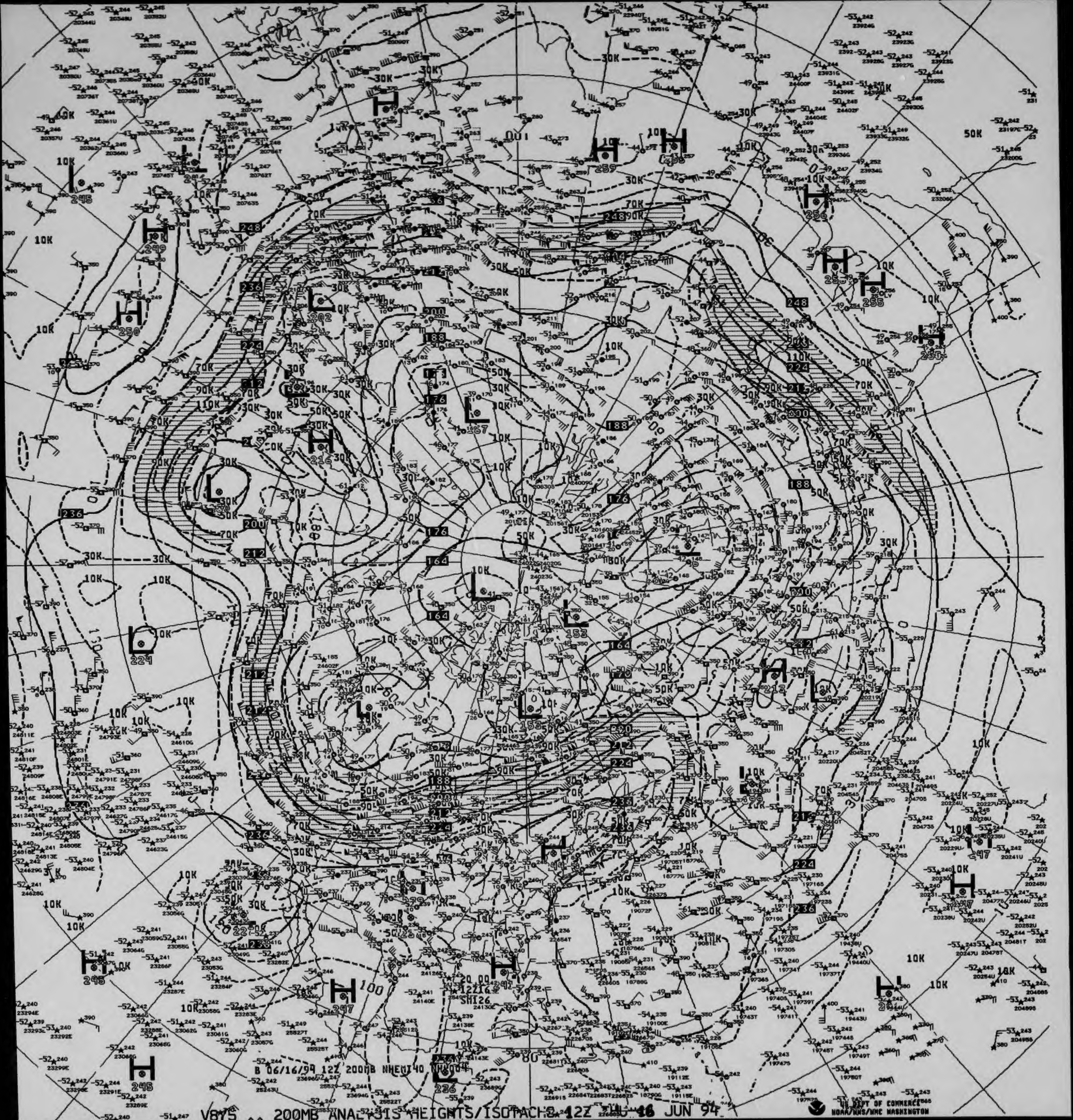

B 06/16/94 12Z 200MB NHEMI40 NH004

V875 ^^ 200MB ANALYSIS HEIGHTS/ISOTACHS 12Z THU 16 JUN 94

US DEPT OF COMMERCE
NOAA/NWS/NMC WASHINGTON

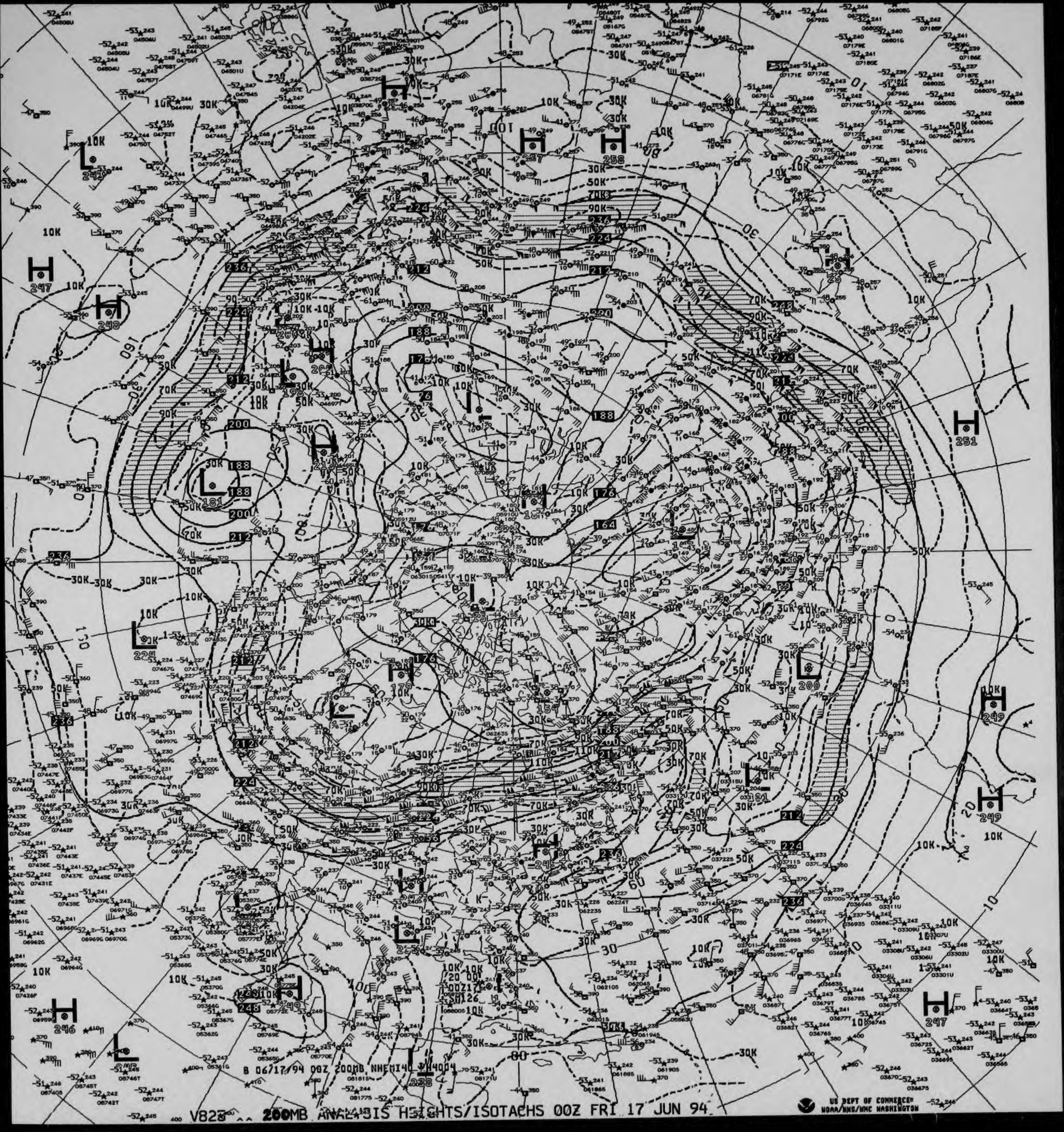
B 06717/94 00Z 200MB NHEMI40 PH4004
V828 ^^ 200MB ANALYSIS HEIGHTS/ISOTACHS 00Z FRI 17 JUN 94
US DEPT OF COMMERCE
NOAA/NWS/NMC WASHINGTON

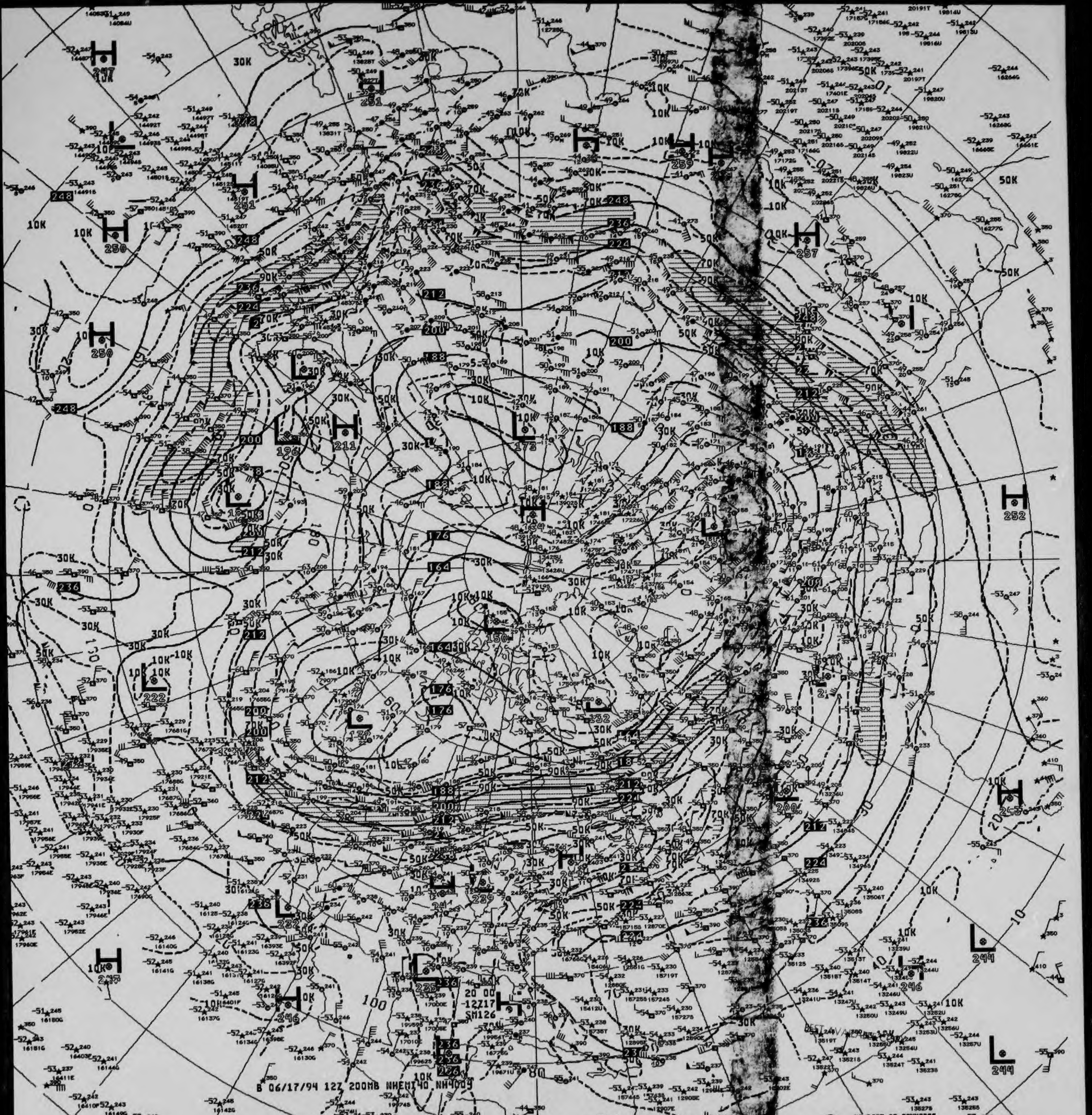
H
L
10K
30K
50K
70K
90K
164
176
188
200
212
224
236
248
252
257
250
244
246
222
232
150
172
196
211

B 06/17/94 12Z 200MB NHEMI40 NH4009

V875 ^^ 200MB ANALYSIS HEIGHTS/ISOTACHS 12Z FRI 17 JUN 94

US DEPT OF COMMERCE
NOAA/NWS/NMC WASHINGTON

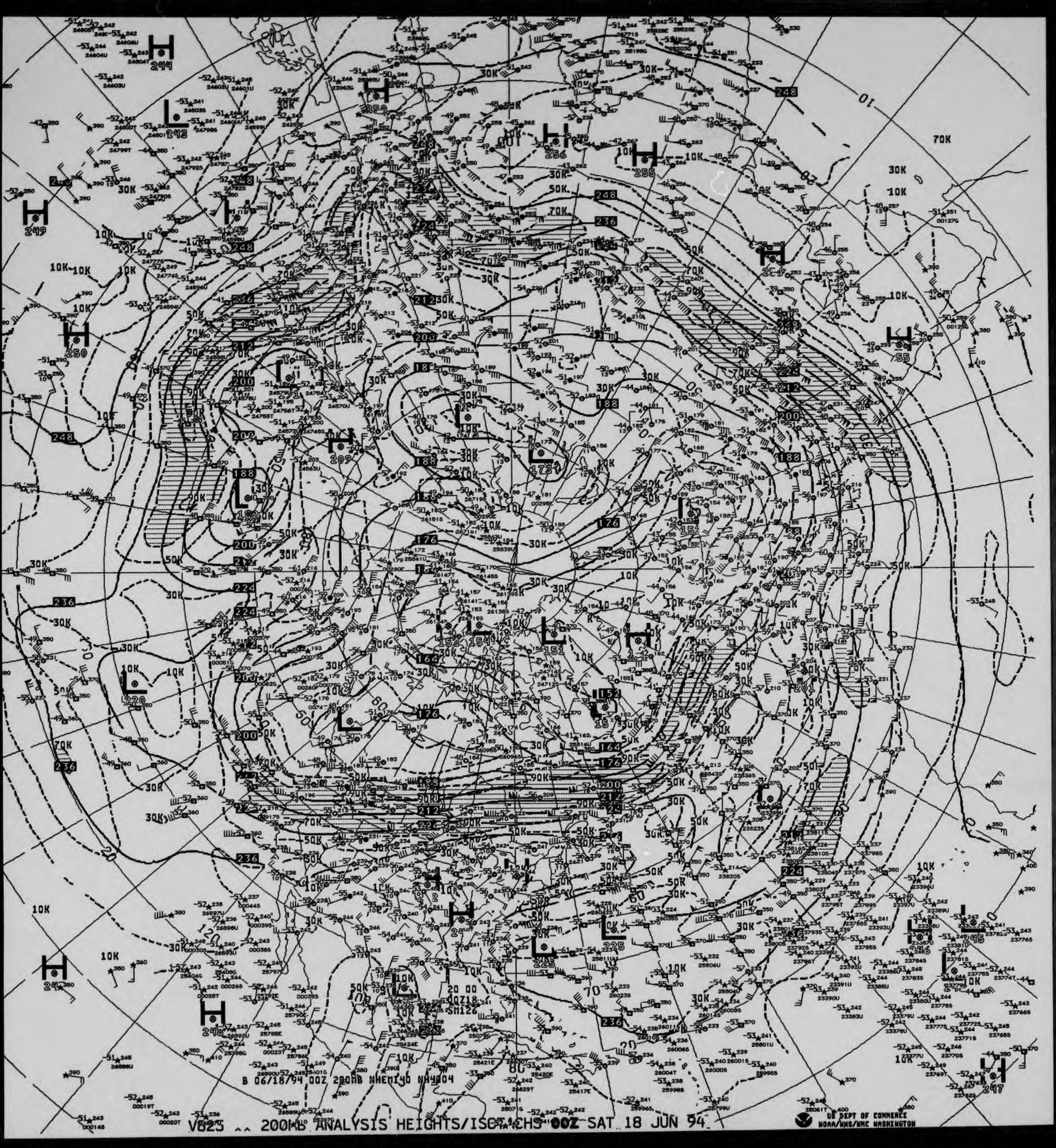
H 244
L 242
H 250
H 249
H 256
H 255
H 209
L 162
L 173
L 152
L 151
L 220
H 246
L 225
L 205
L 245
H 247
10K
30K
50K
70K
90K
248
236
224
212
200
188
176
164
152
20 00
00Z18
SM126

B 06/18/94 00Z 200MB NHEMI40 NH4004

V825 ^^ 200MB ANALYSIS HEIGHTS/ISOTACHS 00Z SAT 18 JUN 94

US DEPT OF COMMERCE
NOAA/NWS/NMC WASHINGTON

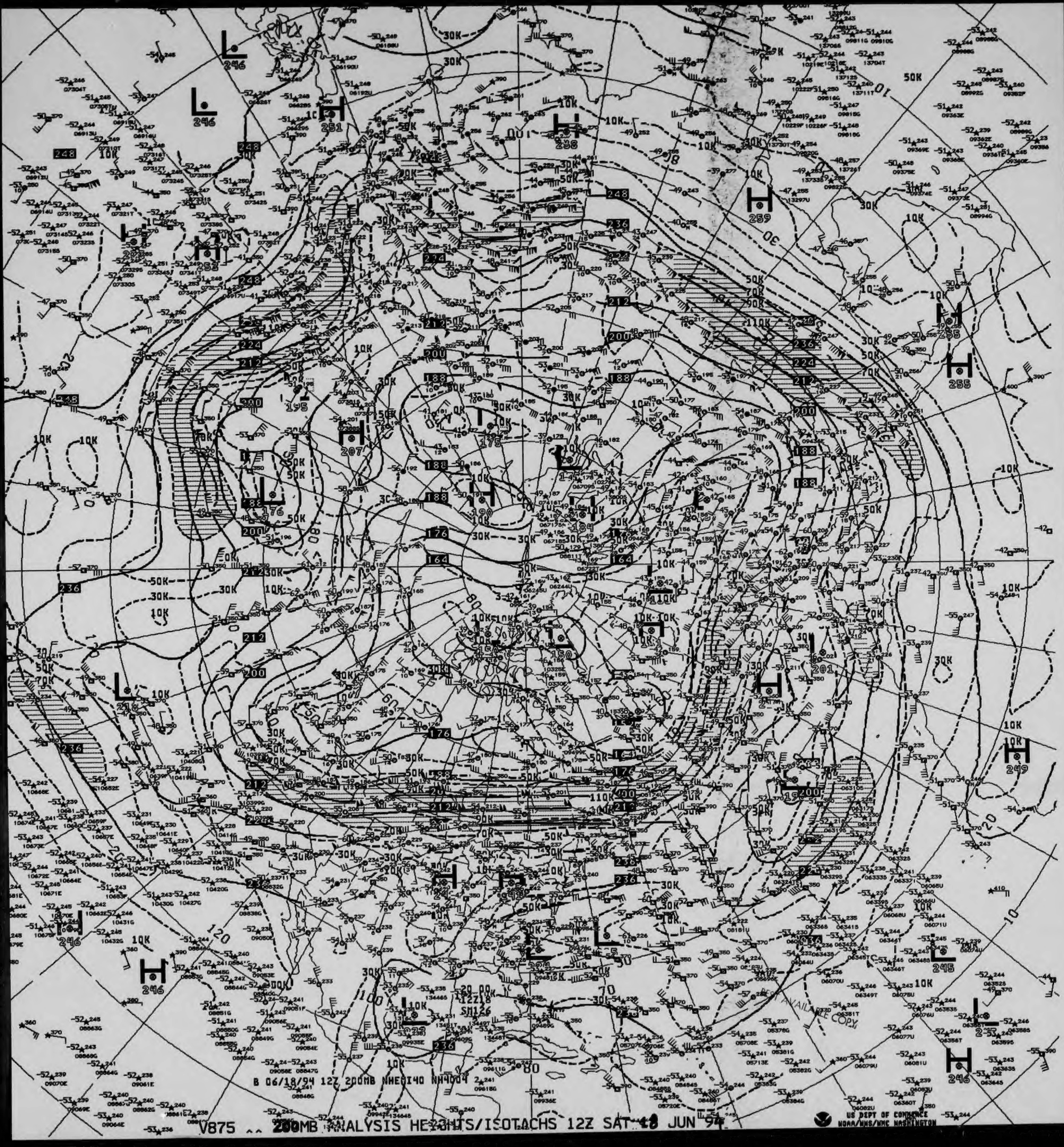
12Z18
SH126
BEST AVAILABLE COPY

B 06/18/94 12Z 200MB NHEMI40 NH4004

V875 ^^ 200MB ANALYSIS HEIGHTS/ISOTACHS 12Z SAT 18 JUN 94

US DEPT OF COMMERCE
NOAA/NWS/NMC WASHINGTON

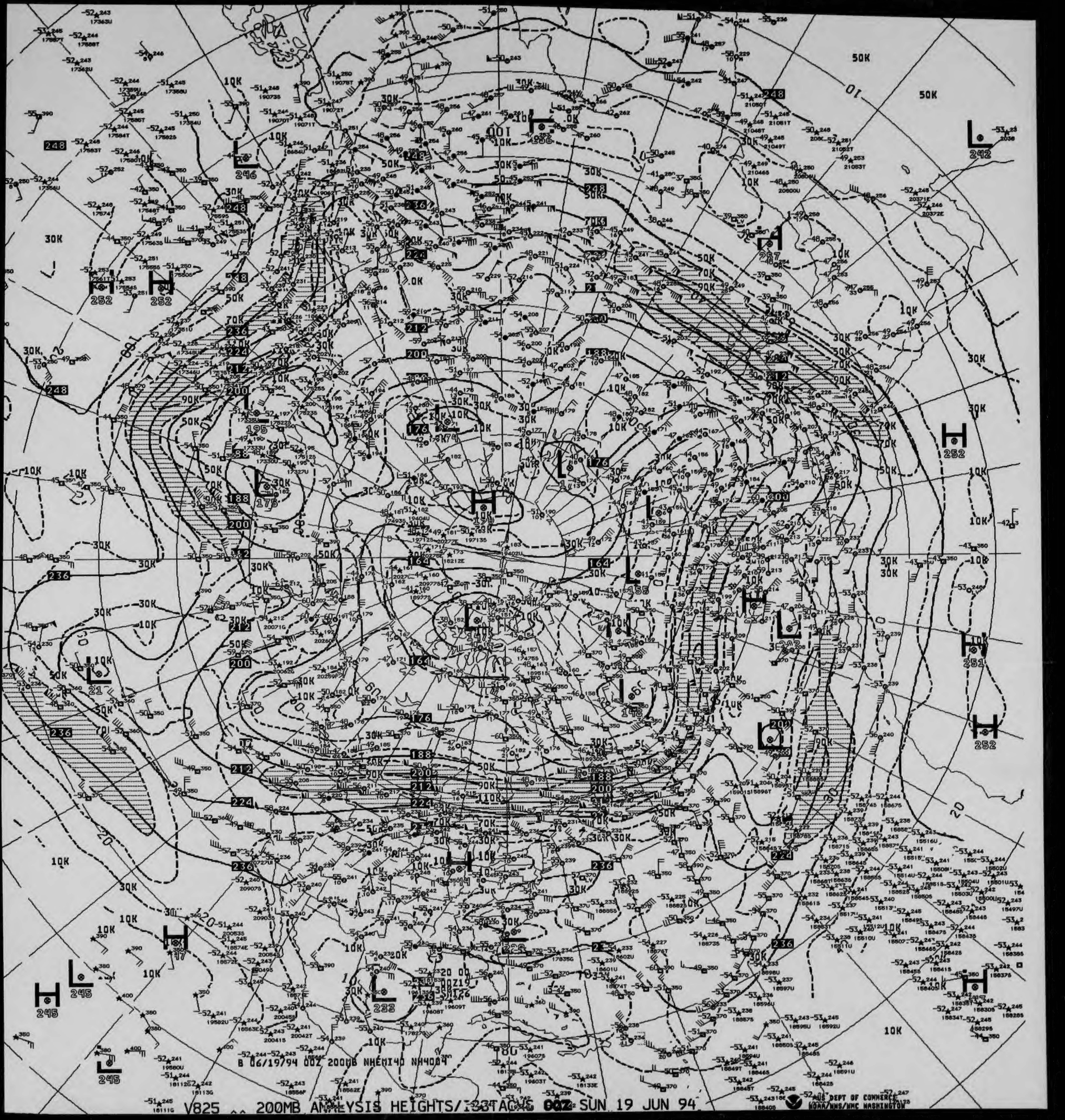
B 06/19/94 00Z 200MB NHEMI40 NH4004
V825 ^^ 200MB ANALYSIS HEIGHTS/ISOTACHS 00Z SUN 19 JUN 94
US DEPT OF COMMERCE
NOAA/NWS/NMC WASHINGTON

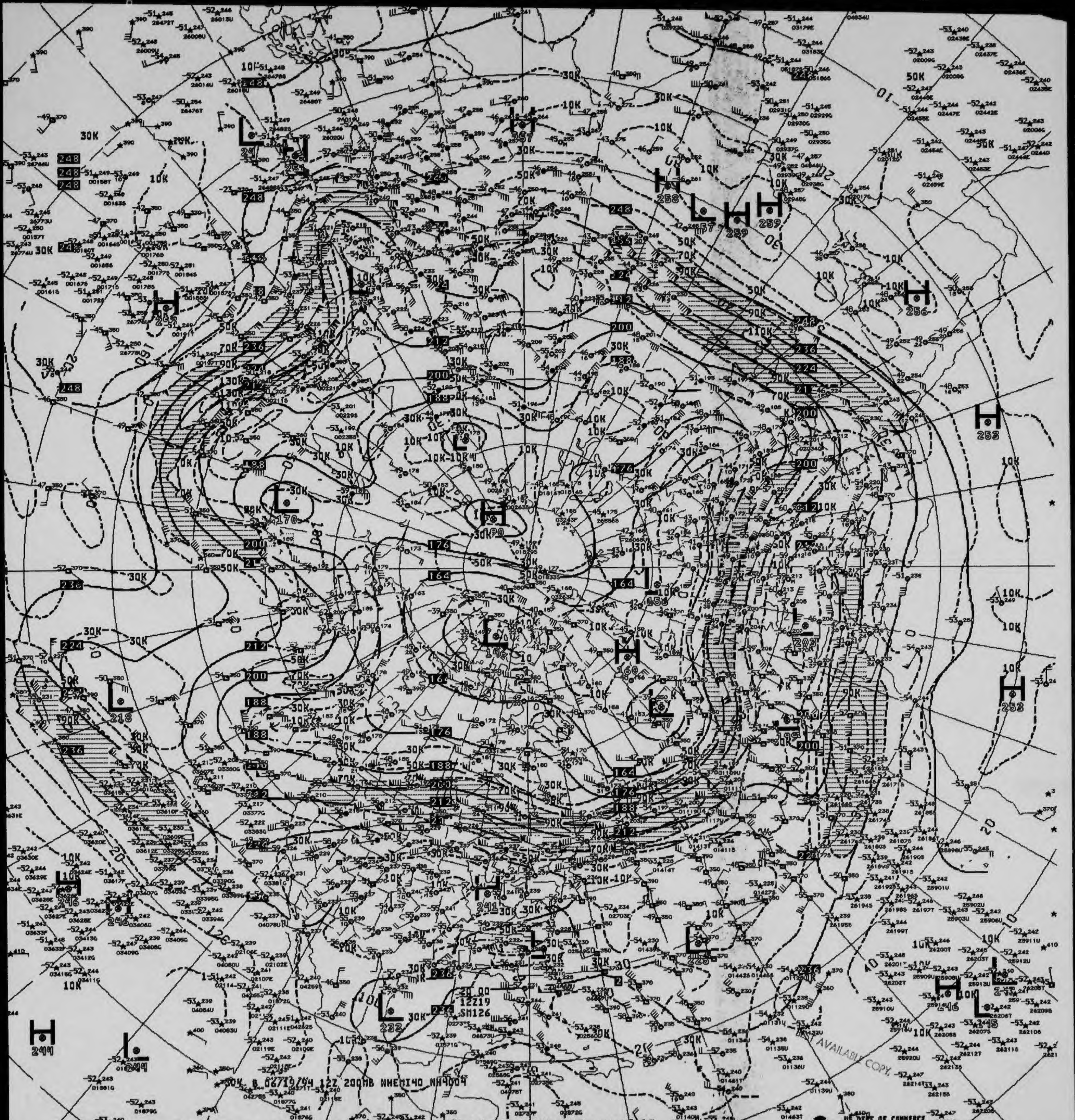
B 06/19/94 12Z 200MB NHEMI40 NH4004
12Z19
SM126

V875 ^^ 200MB ANALYSIS HEIGHTS/ISOTACHS 12Z SUN 19 JUN 94

US DEPT OF COMMERCE
NOAA/NWS/NMC WASHINGTON

BEST AVAILABLE COPY

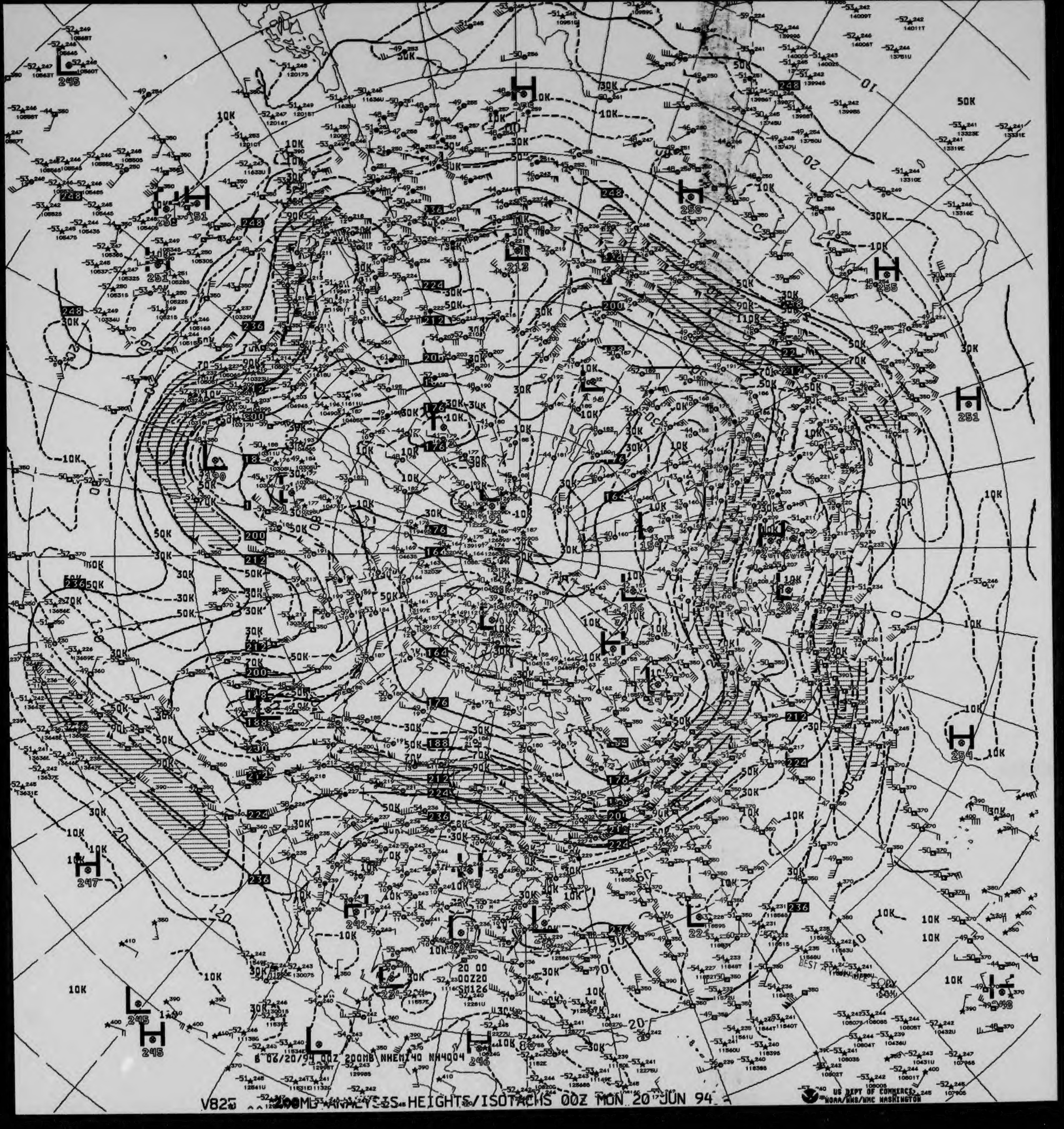

B 06/20/94 00Z 200MB NHEMI40 NH4004
20 00
00Z20
SM126
BEST AVAILABLE COPY

V825 200MB ANALYSIS HEIGHTS/ISOTACHS 00Z MON 20 JUN 94

US DEPT OF COMMERCE
NOAA/NWS/NMC WASHINGTON

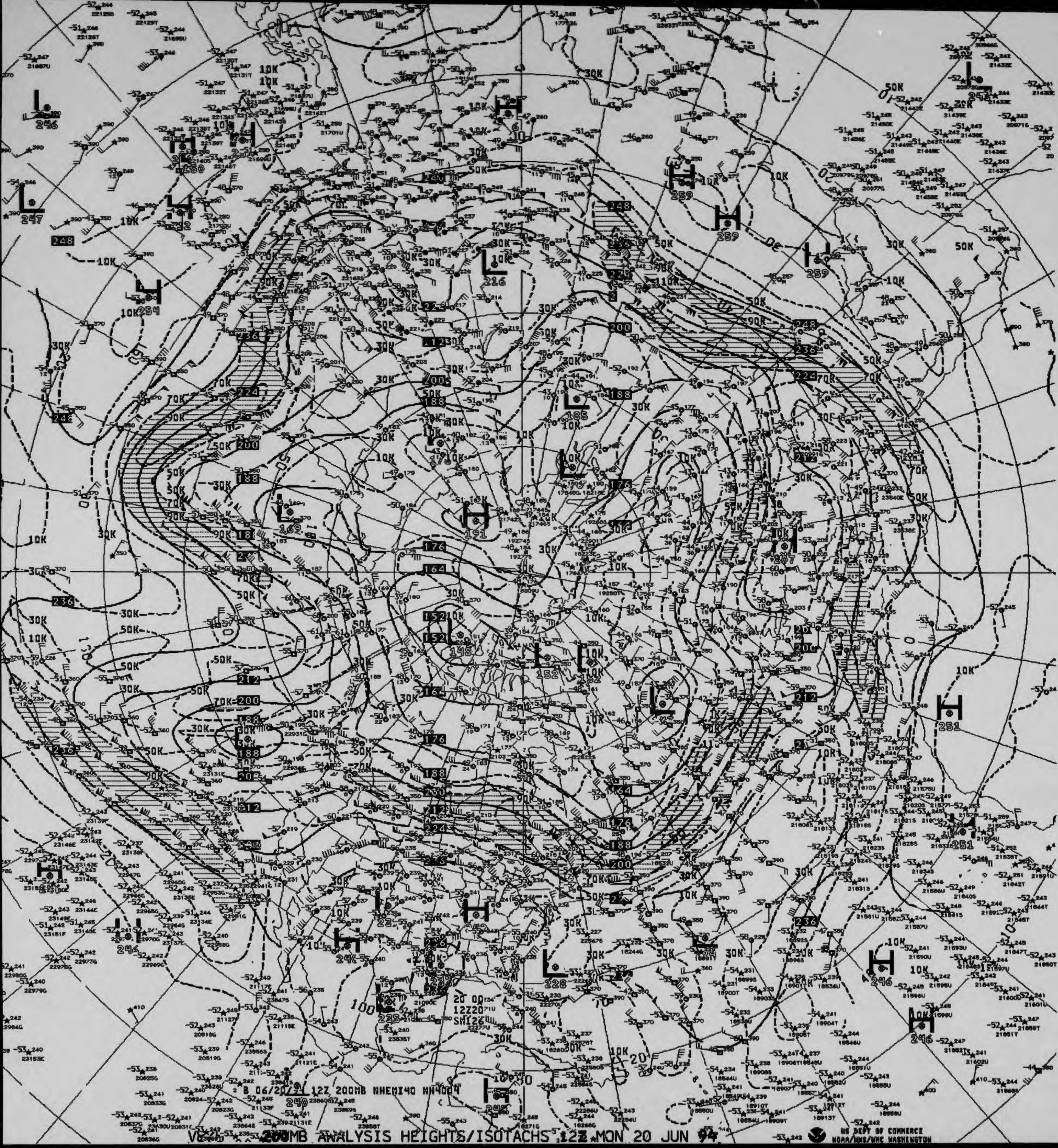
B 06/20/94 12Z 200MB NHEMI40 NN4004

VGZK 200MB ANALYSIS HEIGHTS/ISOTACHS 12Z MON 20 JUN 94

US DEPT OF COMMERCE
NOAA/NWS/NMC WASHINGTON

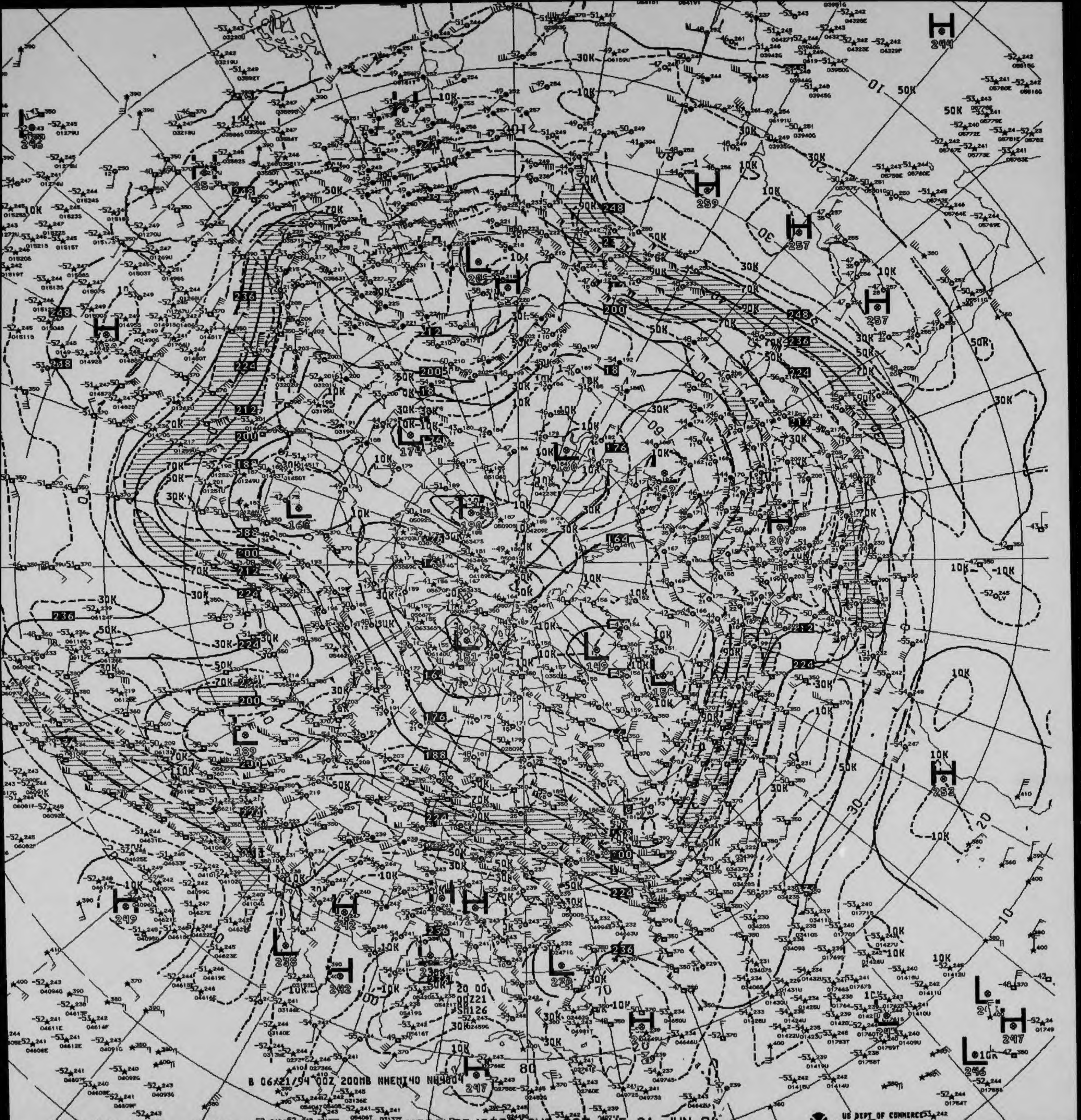
B 06/21/94 00Z 200MB NHEMI40 NH4004

V825 ^^200MB ANALYSIS HEIGHTS/ISOTACHS 00Z TUE 21 JUN 94

US DEPT OF COMMERCE
NOAA/NWS/NMC WASHINGTON

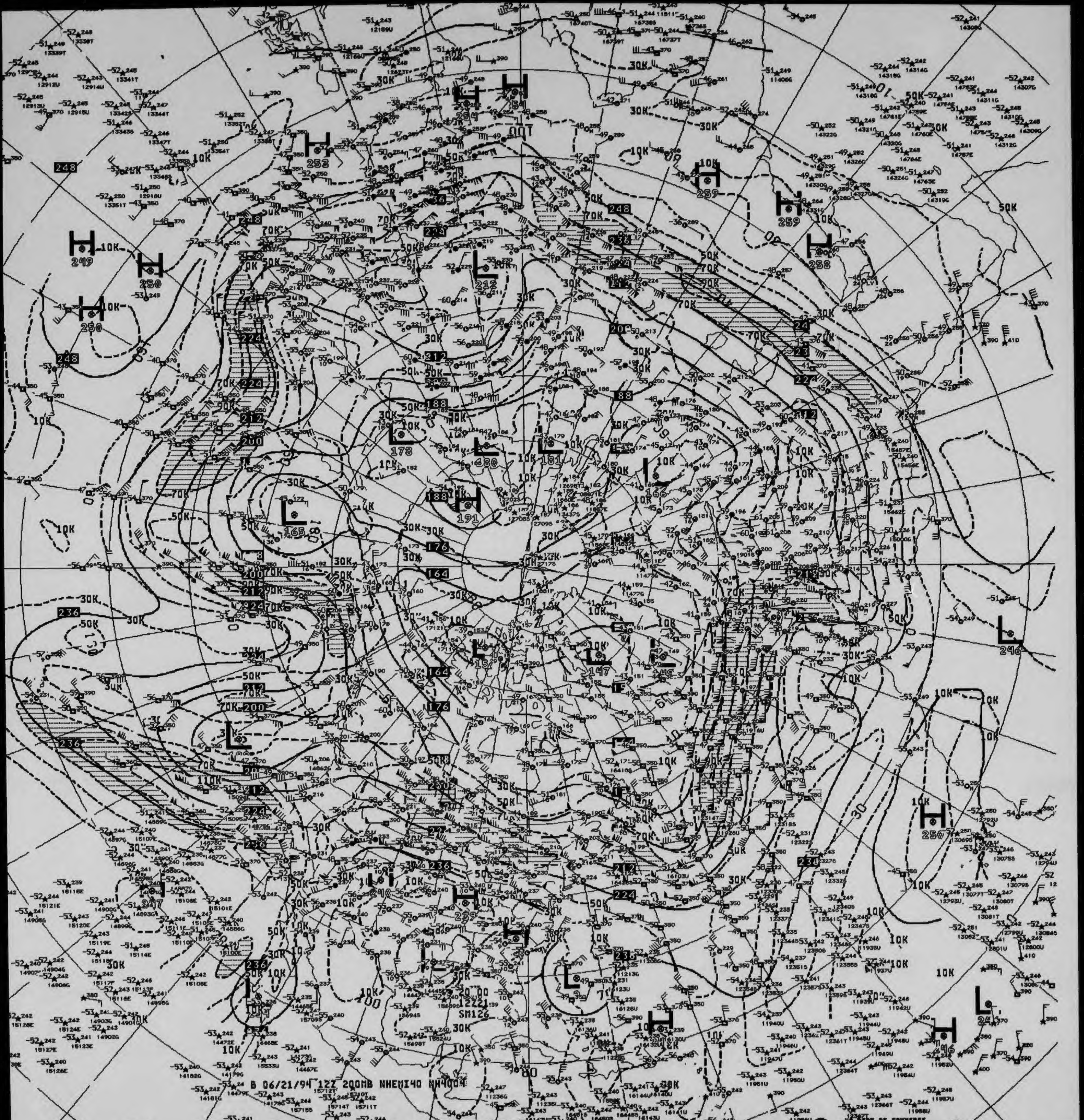
B 06/21/94 12Z 200MB NHEMI40 NH4004

V875 200MB ANALYSIS HEIGHTS/ISOTACHS 12Z TUE 21 JUN 94

US DEPT OF COMMERCE NOAA/NWS/NMC WASHINGTON

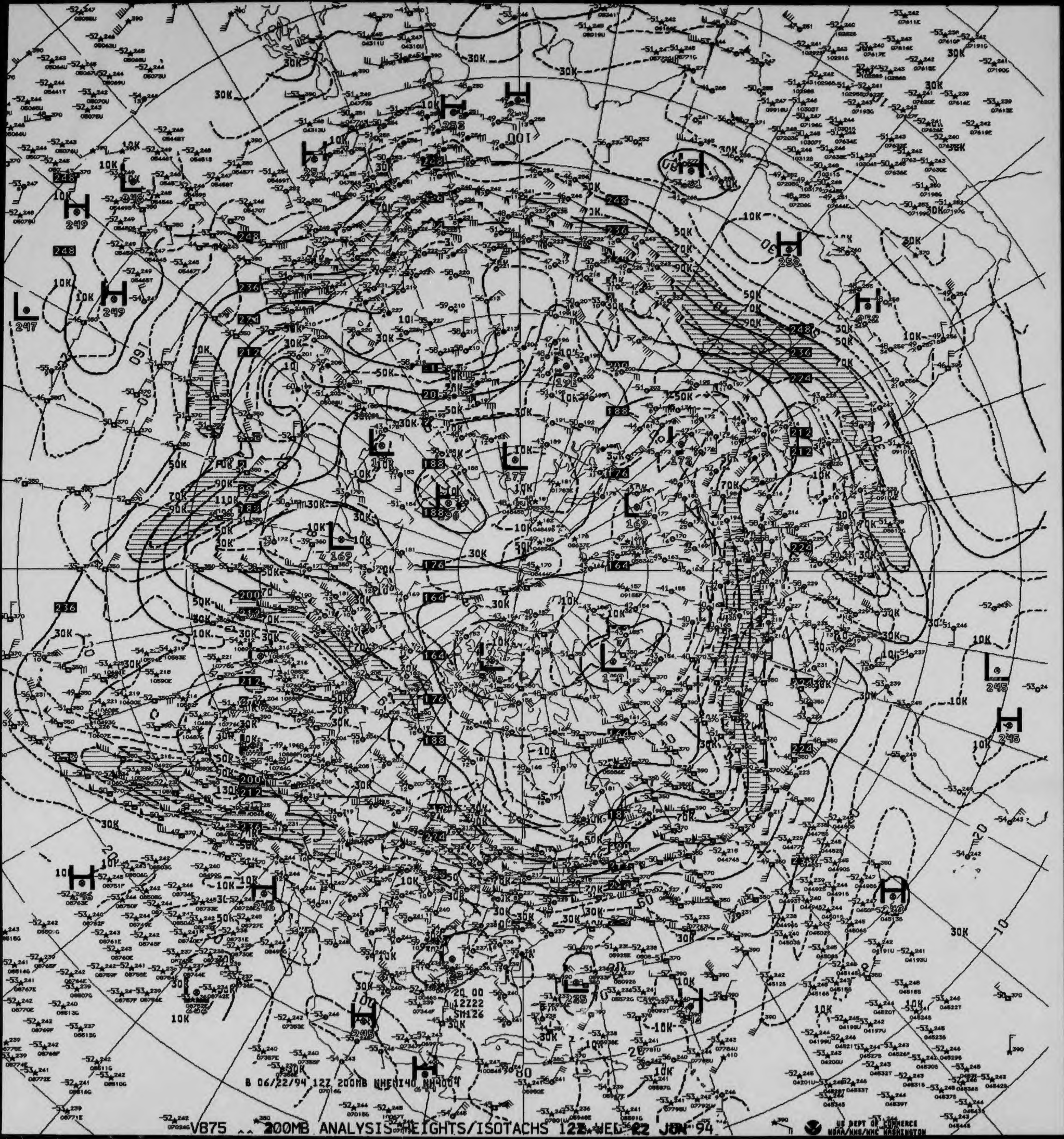
B 06/22/94 12Z 200MB NHEMI40 NH4004
20 00
12Z22
SH126

V875 200MB ANALYSIS HEIGHTS/ISOTACHS 12Z WED 22 JUN 94

US DEPT OF COMMERCE
NOAA/NWS/NMC WASHINGTON

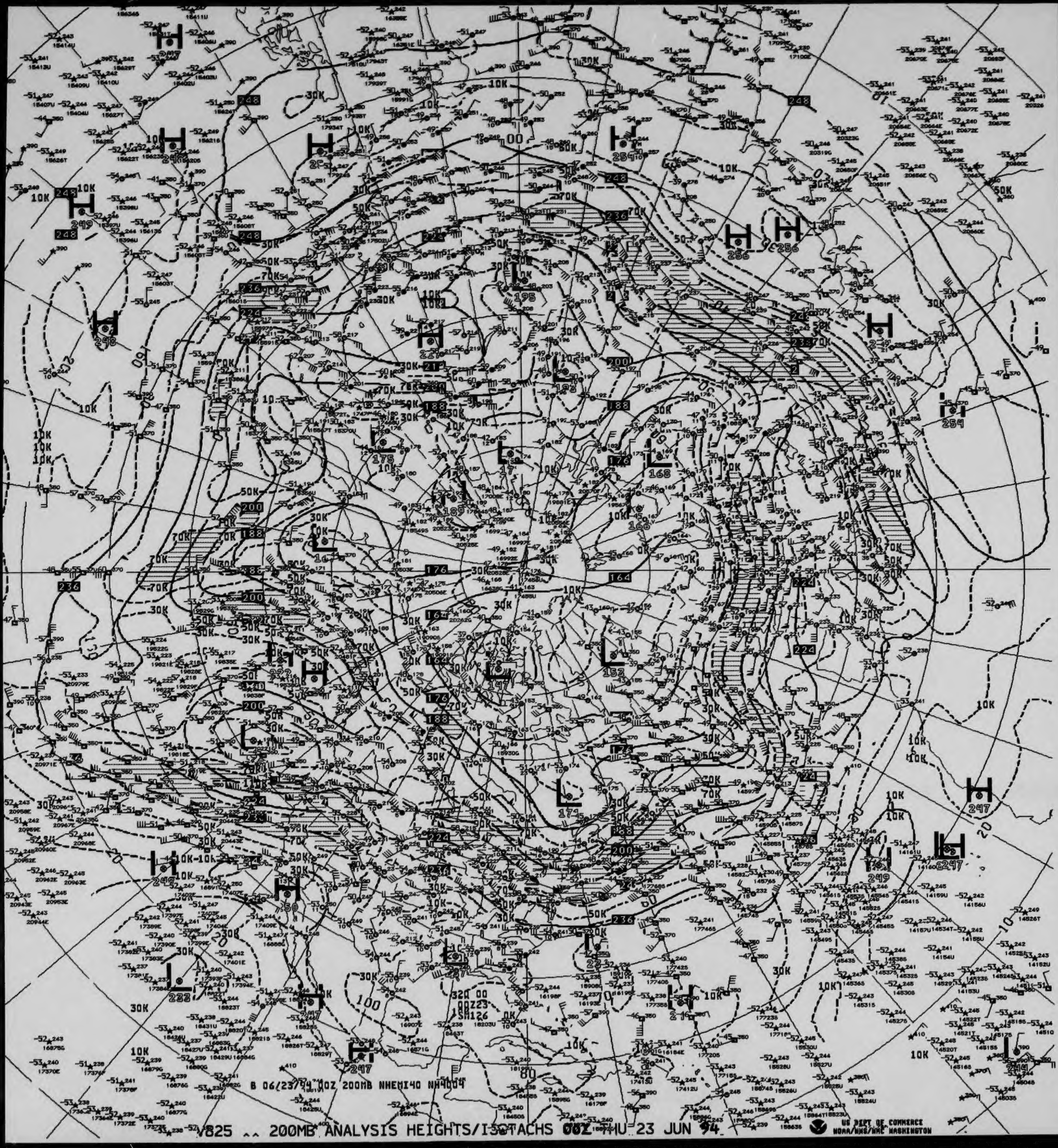
B 06/23/94 00Z 200MB NHEMI40 NH4004
32A 00
00Z23
SM126

V825 ^^ 200MB ANALYSIS HEIGHTS/ISOTACHS 00Z THU 23 JUN 94

US DEPT OF COMMERCE
NOAA/NWS/NMC WASHINGTON

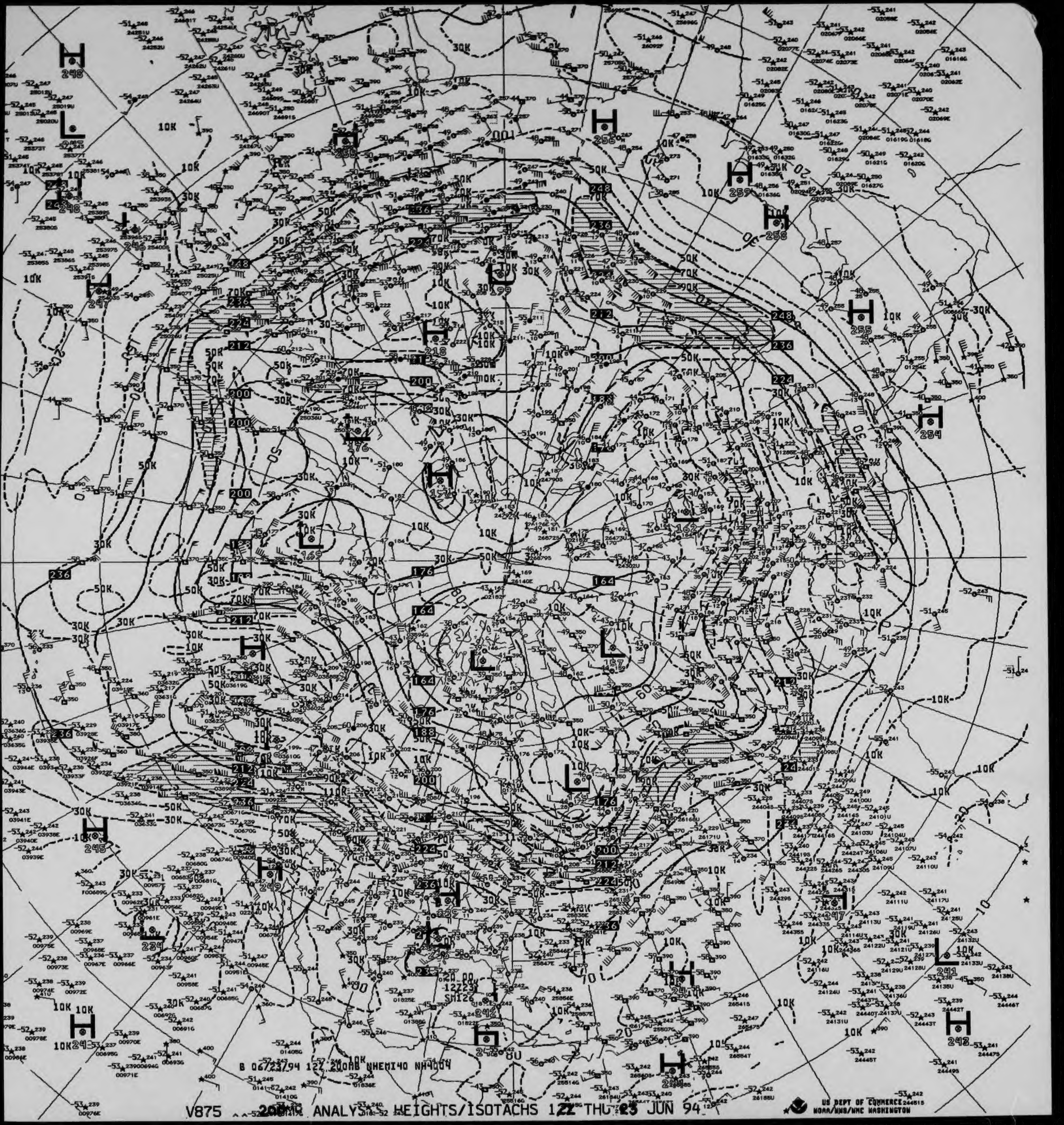

B 06/23/94 12Z 200MB NHEMI40 NH4004

V875 200MB ANALYSIS HEIGHTS/ISOTACHS 12Z THU 23 JUN 94

US DEPT OF COMMERCE
NOAA/NWS/NMC WASHINGTON

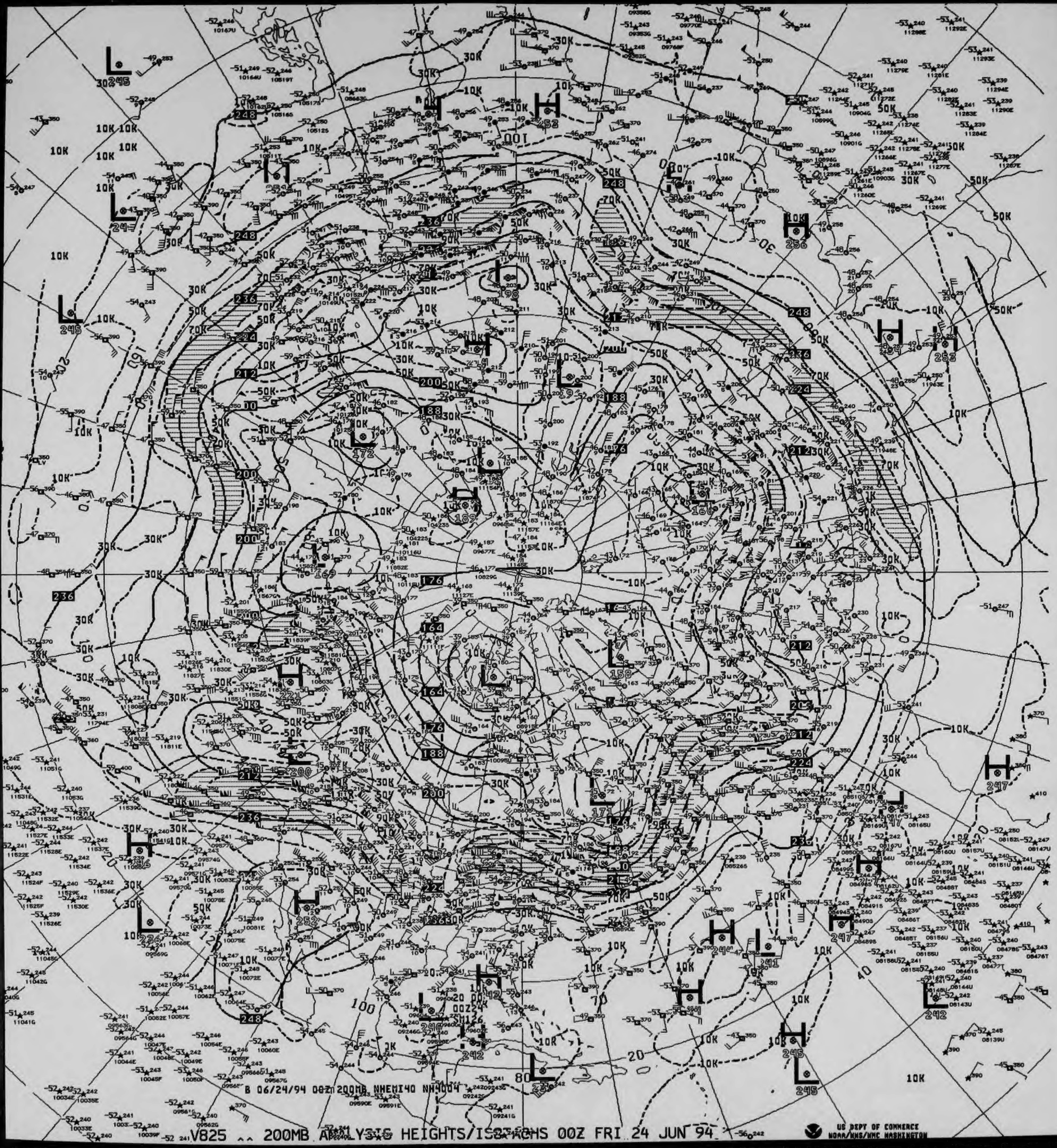

B 06/24/94 00Z 200MB NHEMI40 NH4004

V825 ^^ 200MB ANALYSIS HEIGHTS/ISOTACHS 00Z FRI 24 JUN 94

US DEPT OF COMMERCE
NOAA/NWS/NMC WASHINGTON

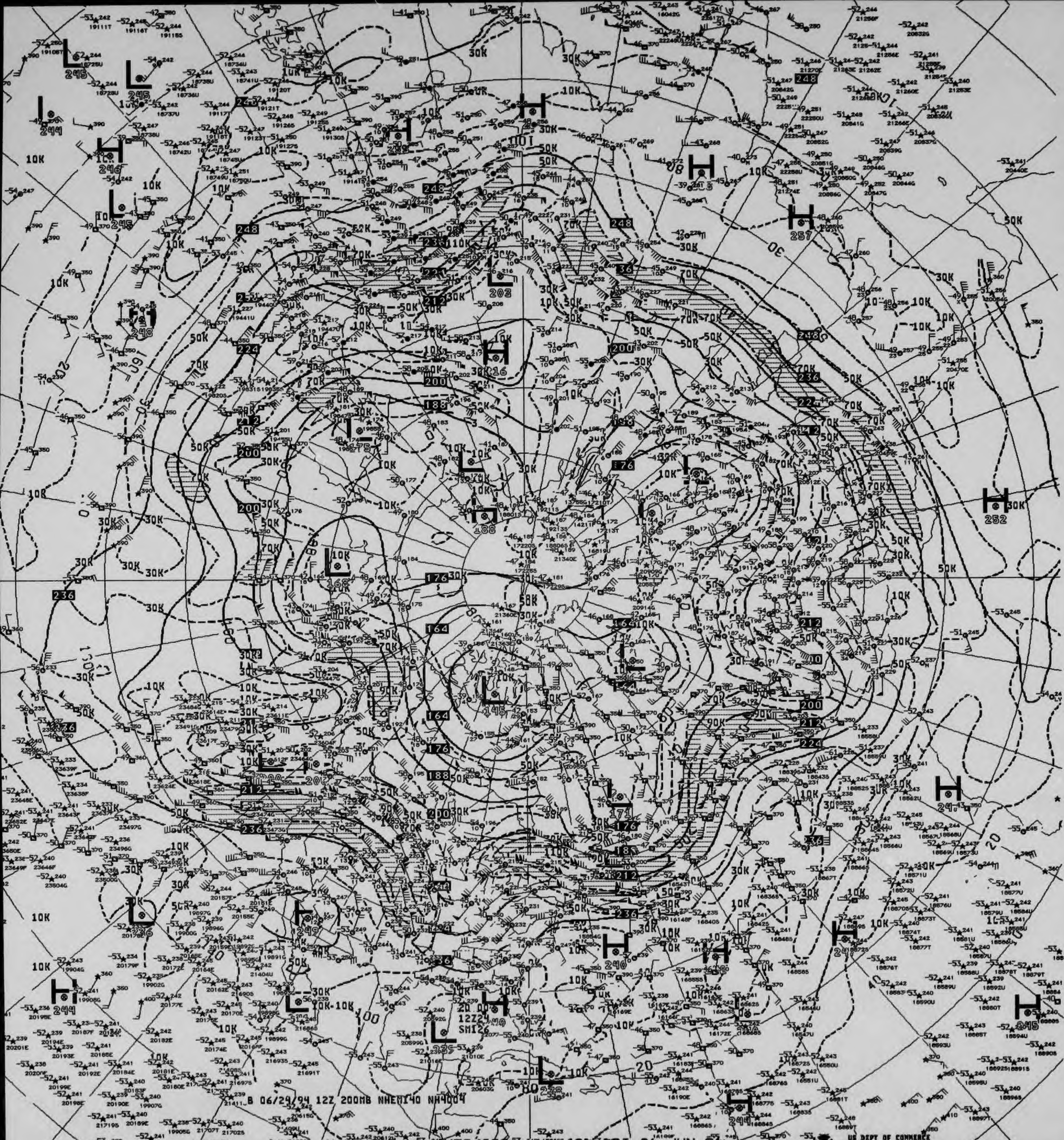
B 06/24/94 12Z 200MB NHEMI40 NH4004
US DEPT OF COMMERCE
NOAA/NWS/NMC WASHINGTON

V875 ^^ 200MB ANALYSIS HEIGHTS/ISOTACHS 12Z FRI 24 JUN 94

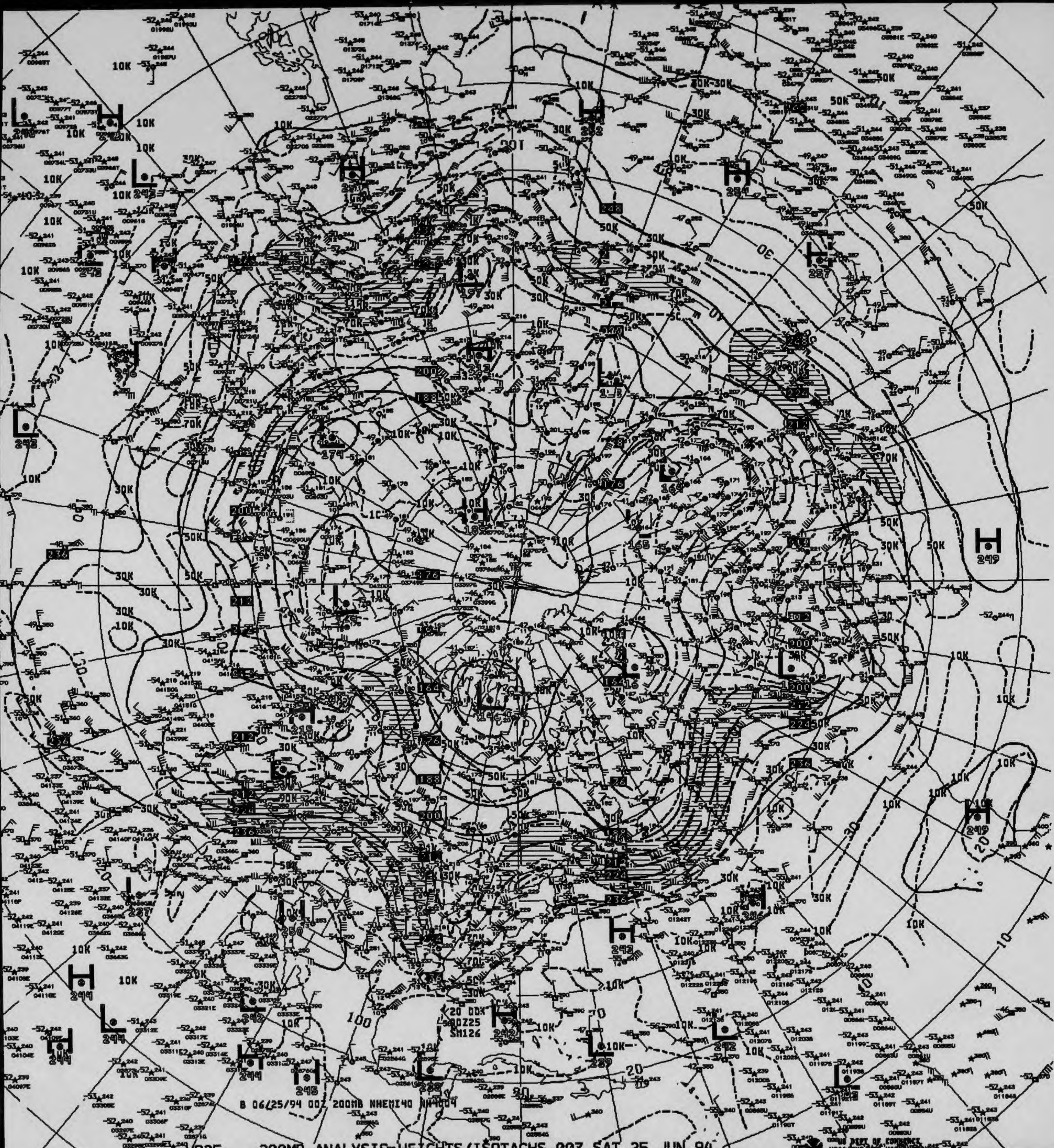
B 06/25/94 00Z 200MB NHEMI40 NH4004
US DEPT OF COMMERCE
NOAA/NWS/NMC WASHINGTON

V825 ^^ 200MB ANALYSIS HEIGHTS/ISOTACHS 00Z SAT 25 JUN 94

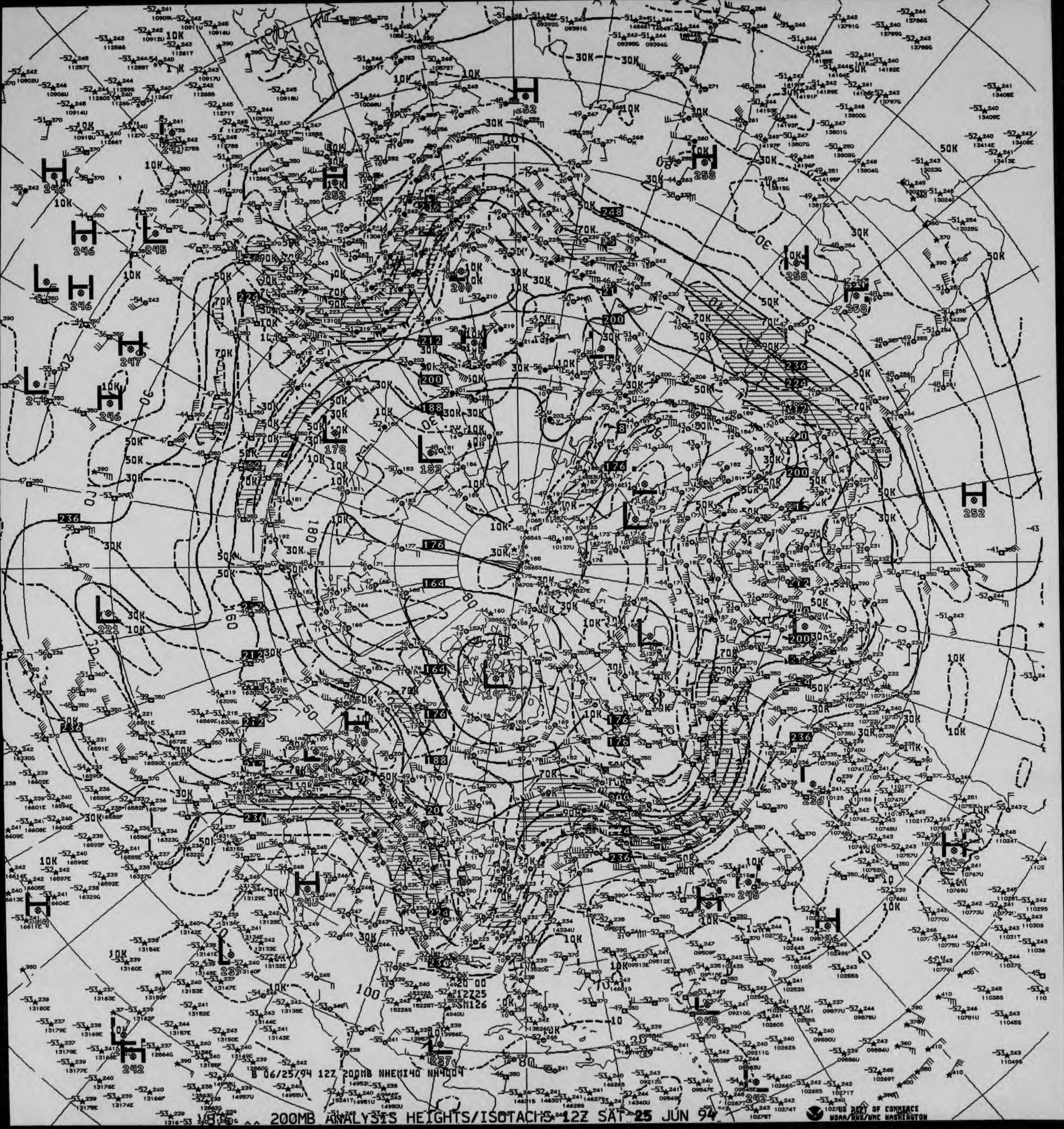
B 06/25/94 12Z 200MB NHEMI40 NH4004
200MB ANALYSIS HEIGHTS/ISOTACHS 12Z SAT 25 JUN 94
US DEPT OF COMMERCE
NOAA/NWS/NMC WASHINGTON

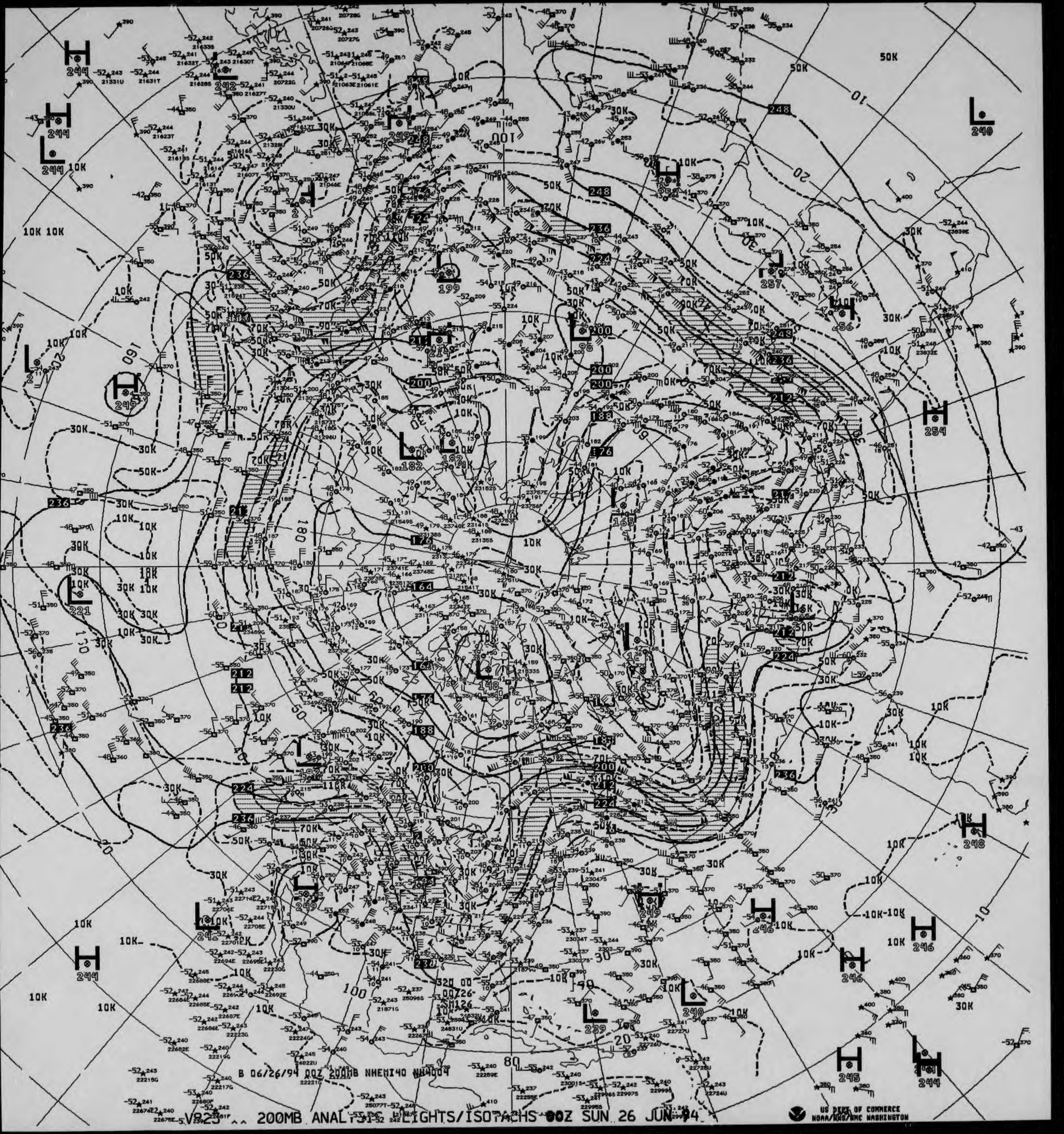

B 06/26/94 00Z 200MB NHEMI40 NH4004
US DEPT OF COMMERCE
NOAA/NWS/NMC WASHINGTON
H
244
L
240
H
254
H
248
L
199
L
182
L
148
L
165
L
221
H
249
L
239
H
245
H
246
50K
30K
10K
70K
90K
110K
236
248
224
212
200
188
176
164
100
80
20
10

V825 200MB ANALYSIS HEIGHTS/ISOTACHS 00Z SUN 26 JUN 94

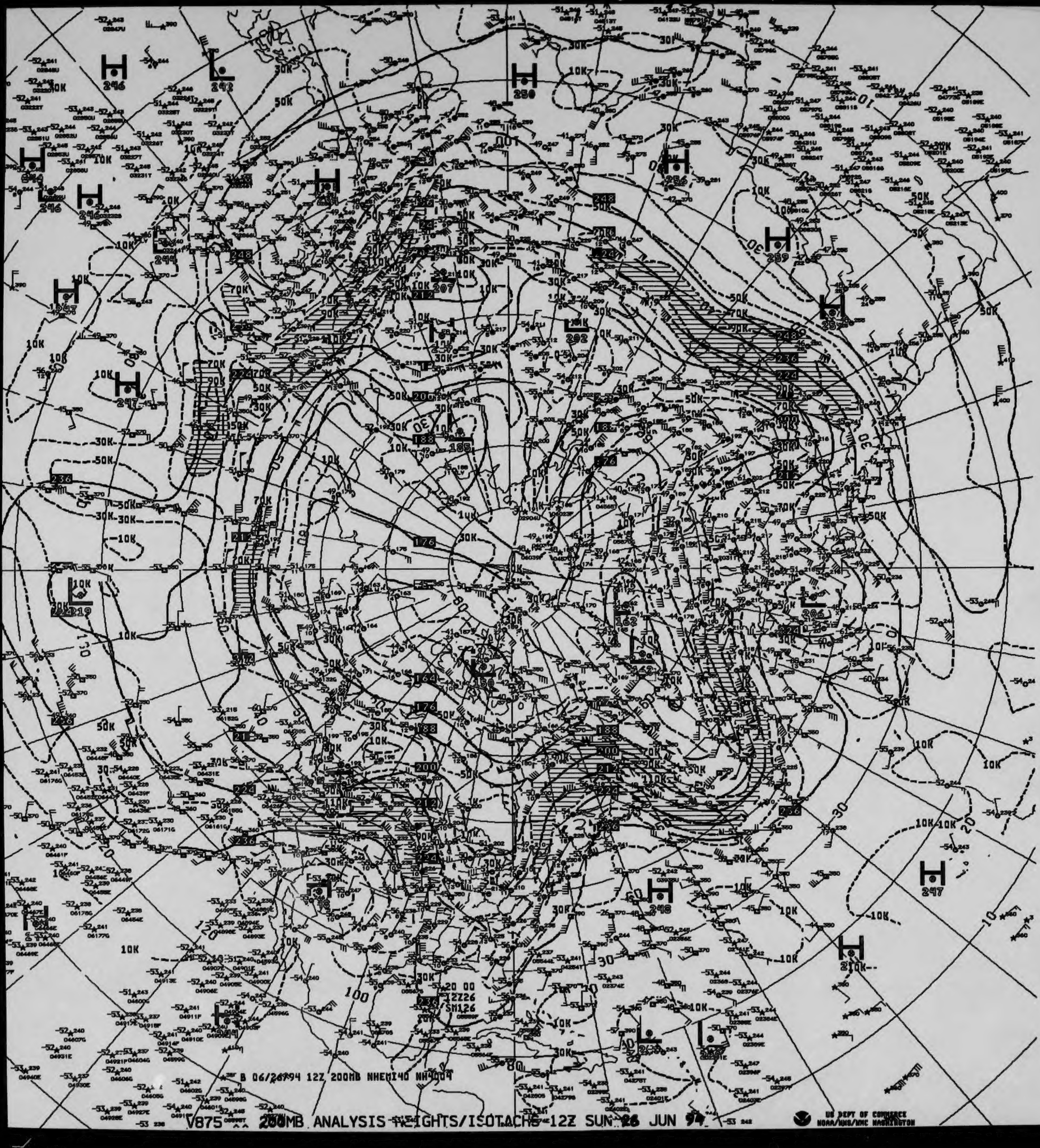

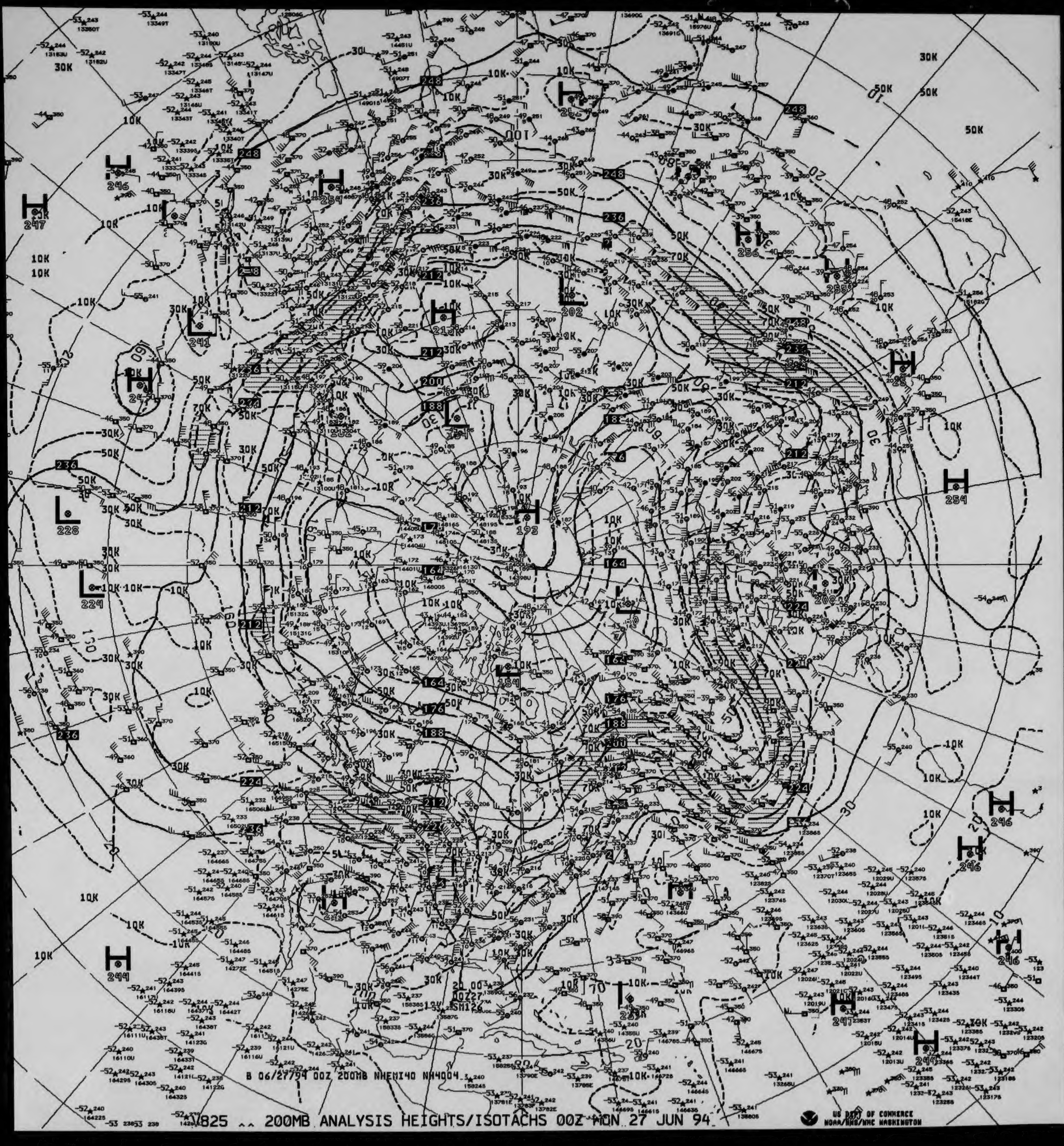
B 06/27794 00Z 200MB NHEMI40 NH4004
H
L
10K
30K
50K
70K
248
236
212
200
188
176
164
193
154
224
226
246
247
254

V825 ^^ 200MB ANALYSIS HEIGHTS/ISOTACHS 00Z MON 27 JUN 94

US DEPT OF COMMERCE
NOAA/NWS/NMC WASHINGTON

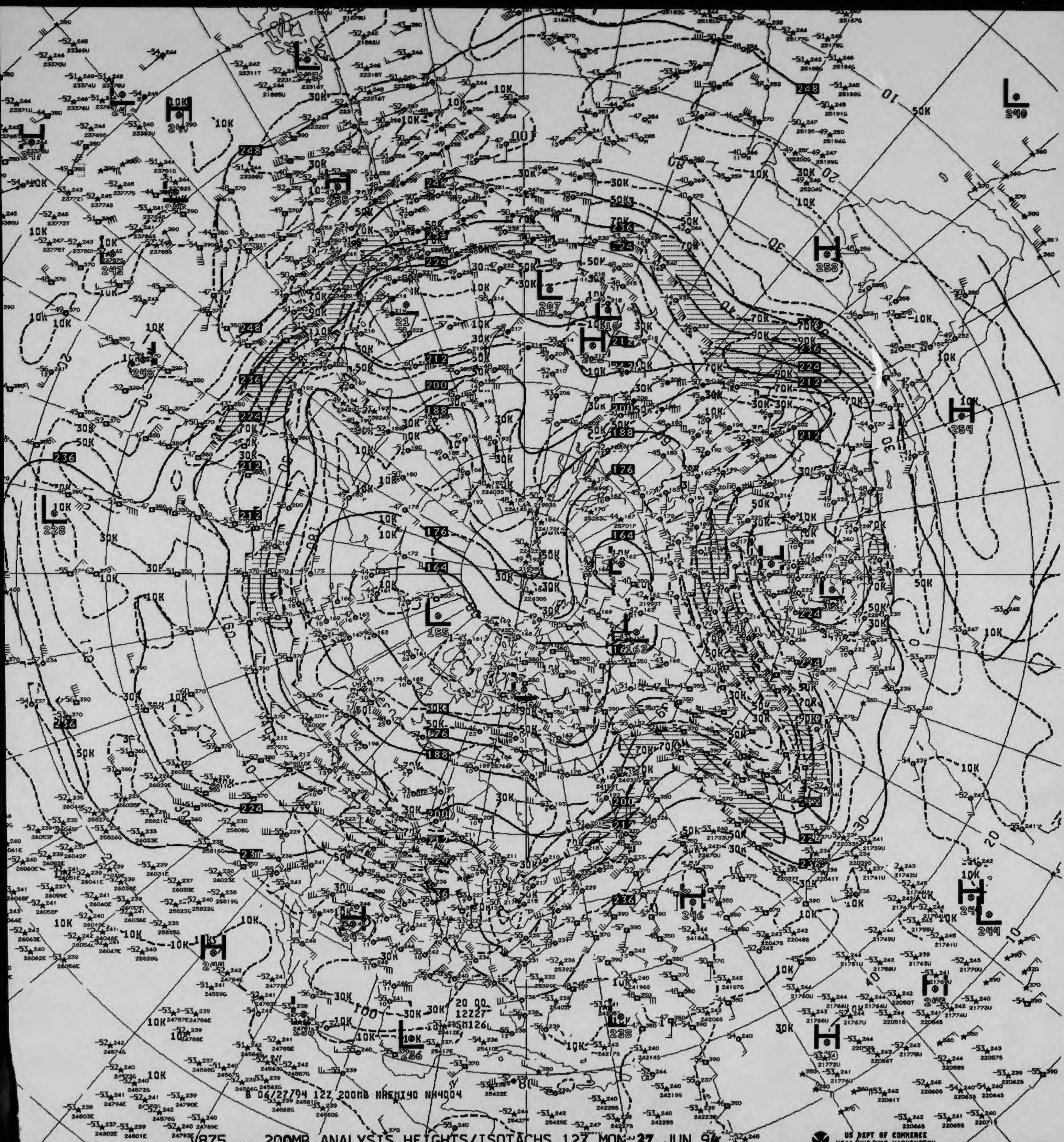
B 06/27/94 12Z 200MB NHEMI40 NH4004
20 00
12Z27
SM126
H 258
H 254
H 246
H 244
H 238
L 240
L 244
L 236
L 207
L 155
L 228
L 243
L 246
L 247
L 21
H 255
H 24
H 24
H 246
H 246
H 246
H 246
H 246
H 246
H 246
H 246
H 246
H 246
H 246
H 246
H 246
H 246
H 246
H 246
H 246
H 246
H 246
H 246
H 246
H 246
H 246
H 246
H 246
H 246
H 246
H 246
H 246
H 246
H 246
H 246
H 246
H 246
H 246
H 246
248
236
224
212
200
188
176
164
10K
30K
50K
70K
90K
110K

V875 ^^ 200MB ANALYSIS HEIGHTS/ISOTACHS 12Z MON 27 JUN 94

US DEPT OF COMMERCE
NOAA/NWS/NMC WASHINGTON

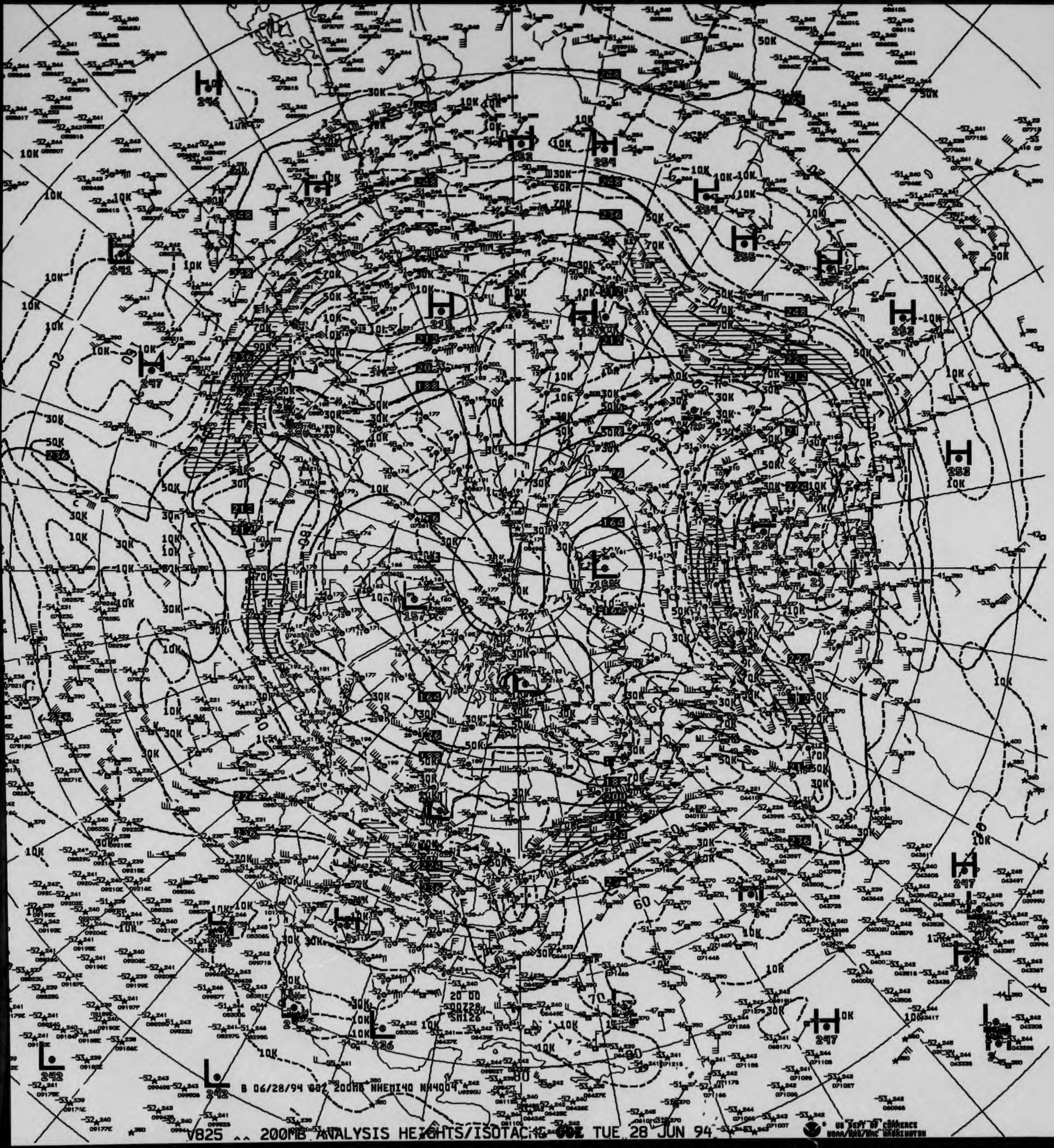

B 06/28/94 00Z 200MB NHEMI40 NH4004

V825 ^^ 200MB ANALYSIS HEIGHTS/ISOTACHS 00Z TUE 28 JUN 94

US DEPT OF COMMERCE
NOAA/NWS/NMC WASHINGTON

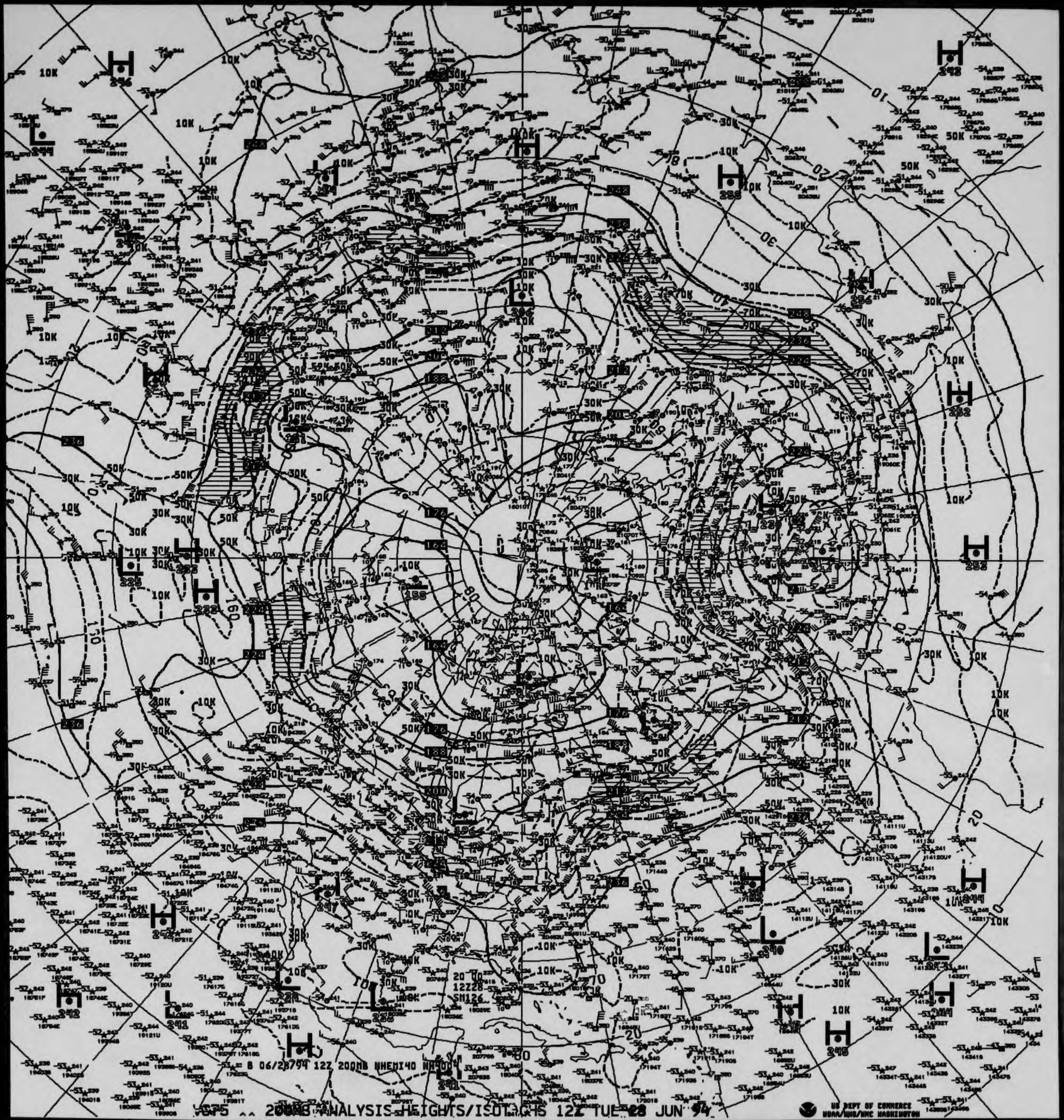

B 06/28/94 12Z 200MB NHEMI40 NMC

200MB ANALYSIS HEIGHTS/ISOTACHS 12Z TUE 28 JUN 94

US DEPT OF COMMERCE NOAA/NWS/NMC WASHINGTON

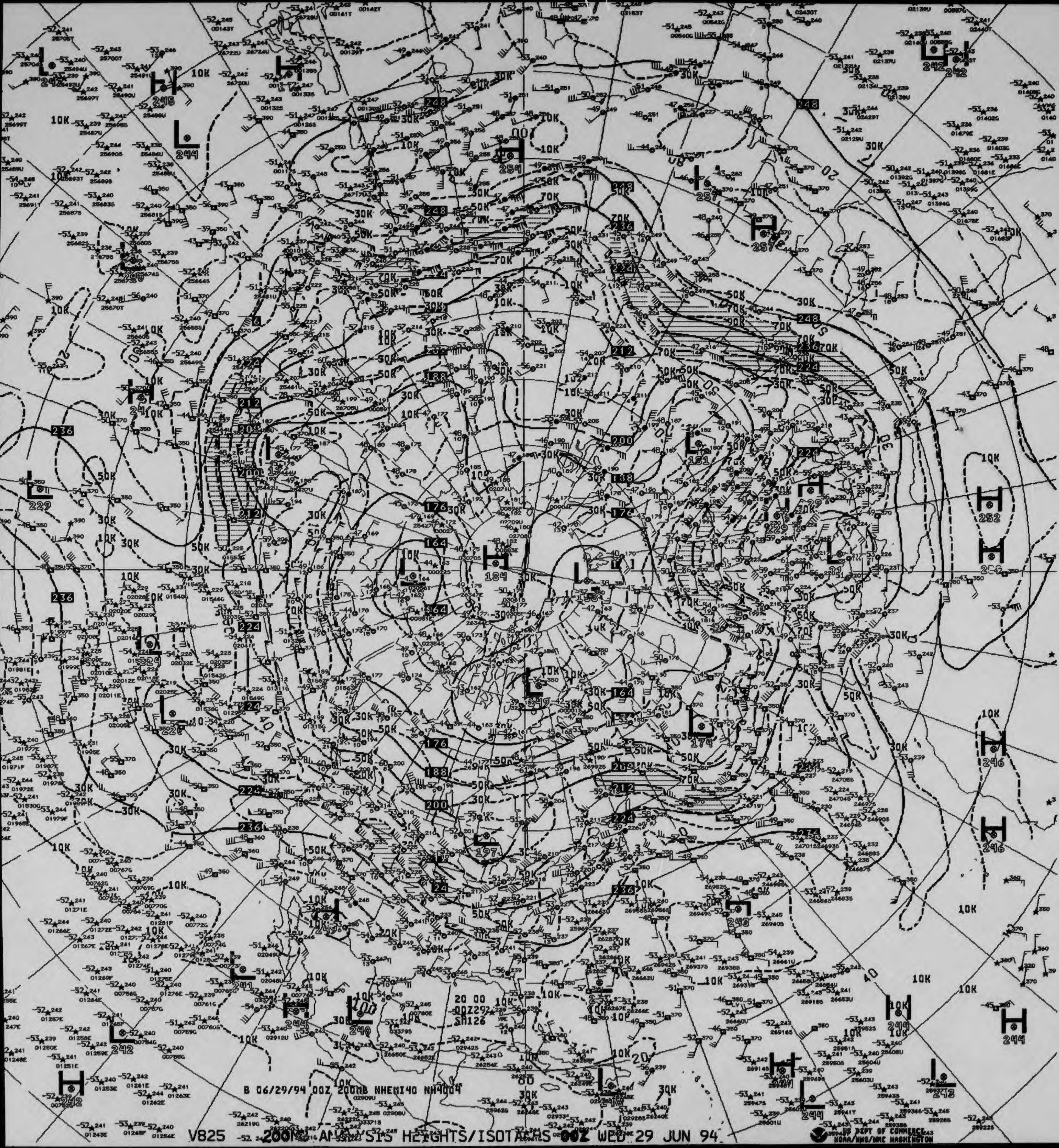

B 06/29/94 00Z 200MB NHEMI40 NH4004
20 00
SM126

V825 200MB ANALYSIS HEIGHTS/ISOTACHS 00Z WED 29 JUN 94

US DEPT OF COMMERCE
NOAA/NWS/NMC WASHINGTON

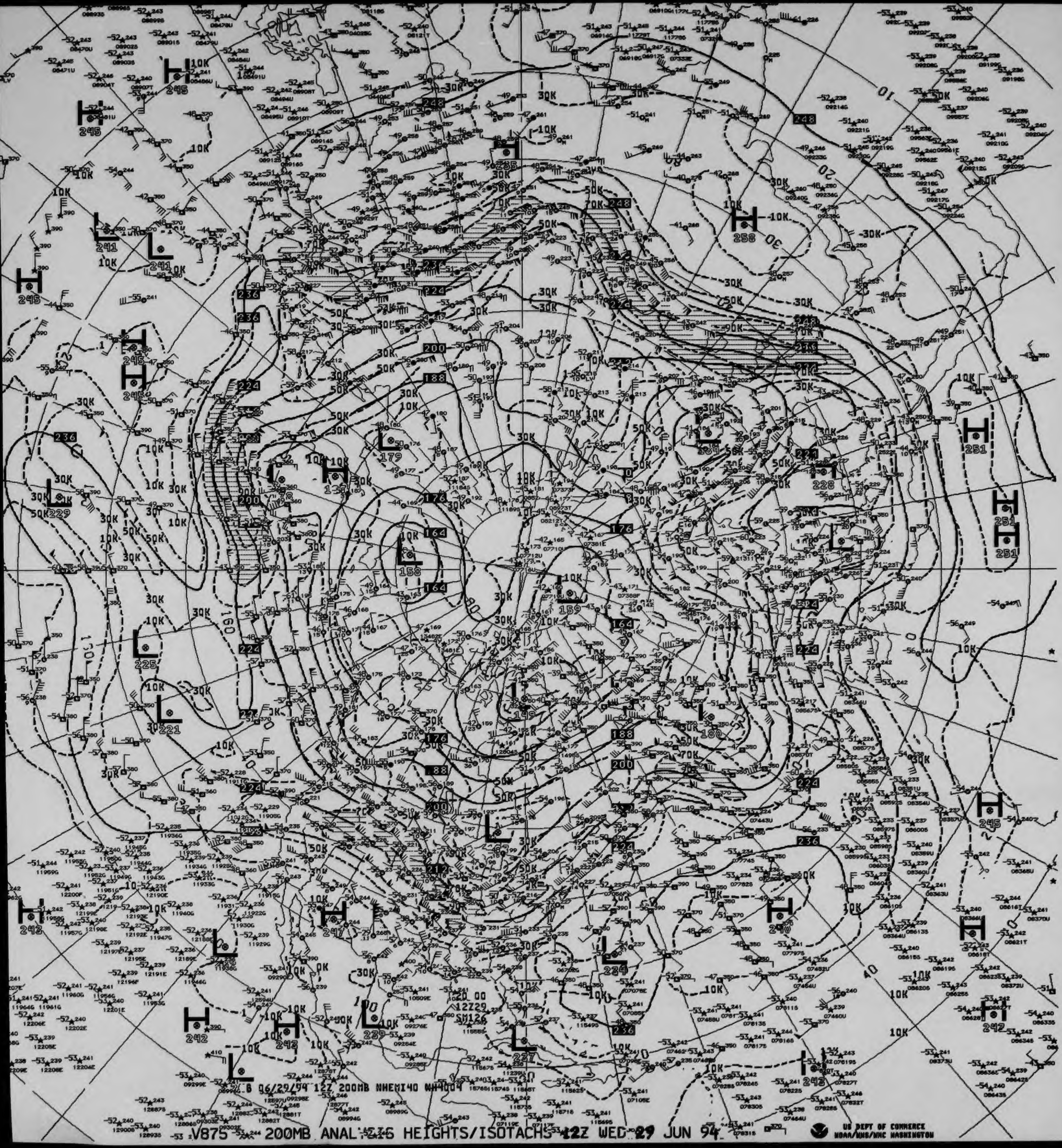

06/29/94 12Z 200MB NHEMI40 NH4004
US DEPT OF COMMERCE
NOAA/NWS/NMC WASHINGTON

V875 200MB ANAL 216 HEIGHTS/ISOTACHS 12Z WED 29 JUN 94

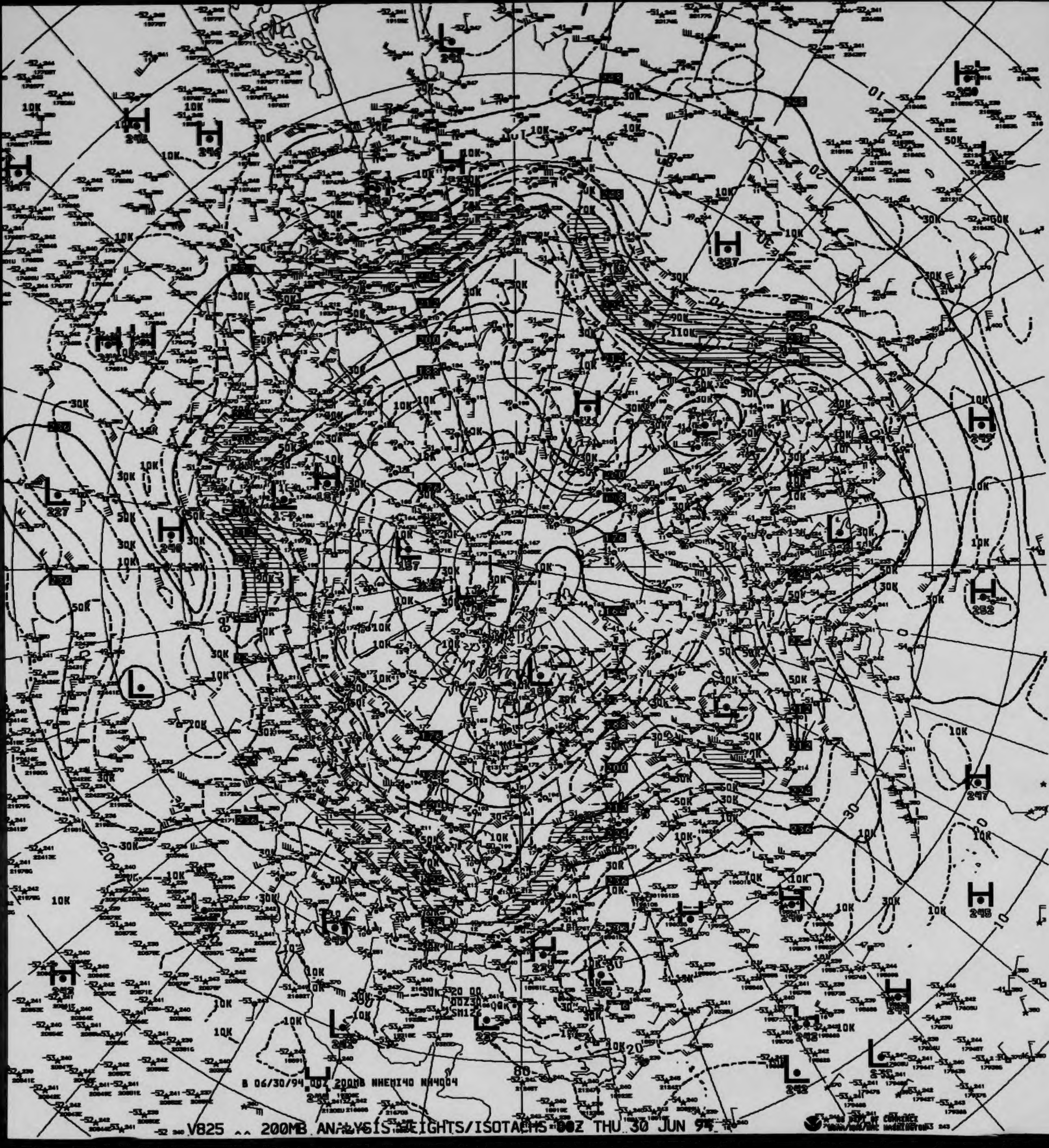

V825 ^^ 200MB ANALYSIS HEIGHTS/ISOTACHS 00Z THU 30 JUN 94

B 06/30/94 00Z 200MB NHEMI40 NH4004

US DEPT OF COMMERCE
NOAA/NWS/NMC WASHINGTON DC
10K
30K
50K
70K
90K
110K
H
L
10
20
30

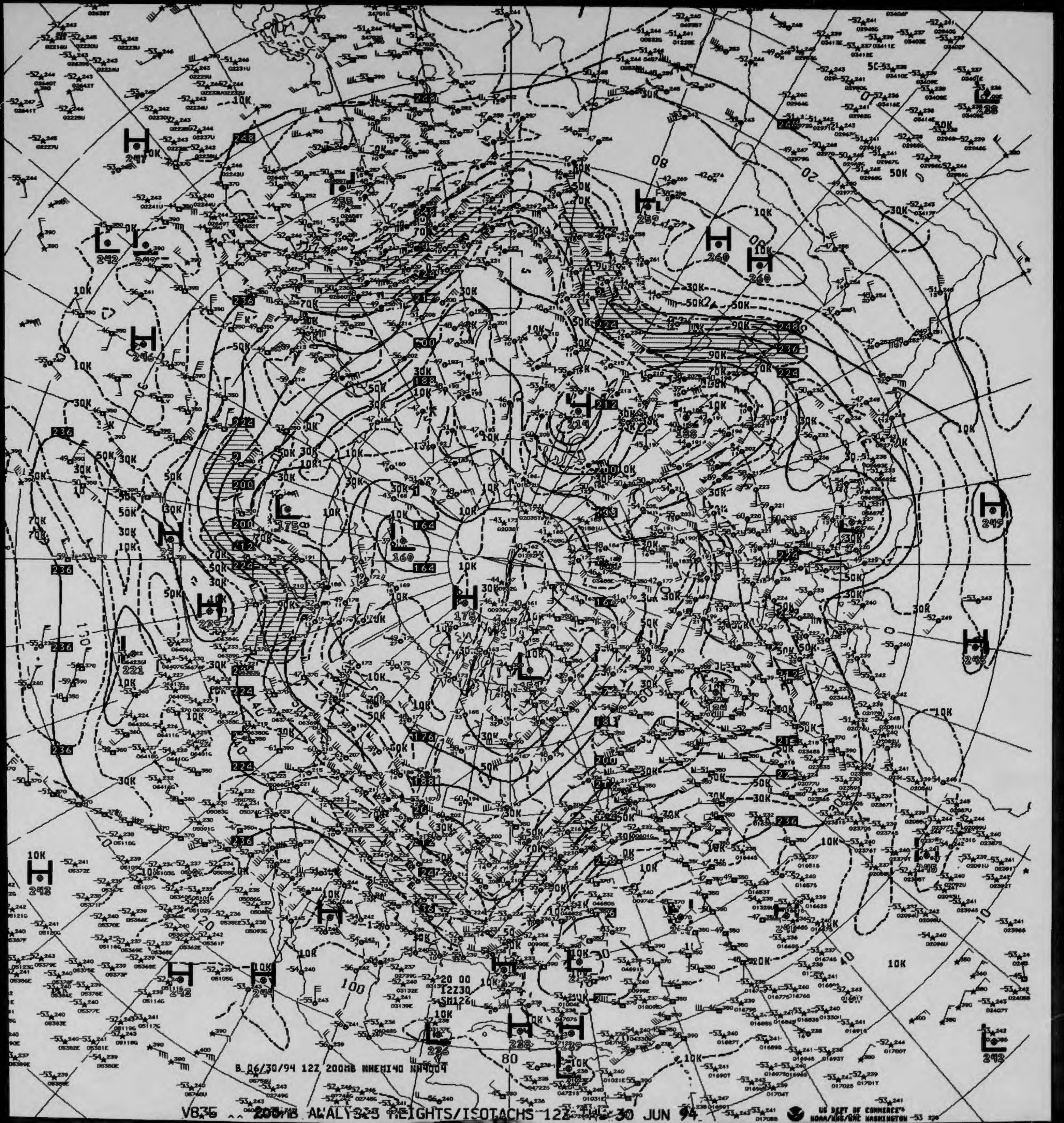
B 06/30/94 12Z 200MB NHEMI40 NH4004

V835 ^^ 200MB ANALYSIS HEIGHTS/ISOTACHS 12Z THU 30 JUN 94

US DEPT OF COMMERCE
NOAA/NWS/NMC WASHINGTON

U.S. DEPARTMENT OF COMMERCE
NATIONAL OCEANIC AND ATMOSPHERIC ADMINISTRATION
ENVIRONMENTAL DATA AND INFORMATION SERVICE

REDUCTION RATIO: 12X

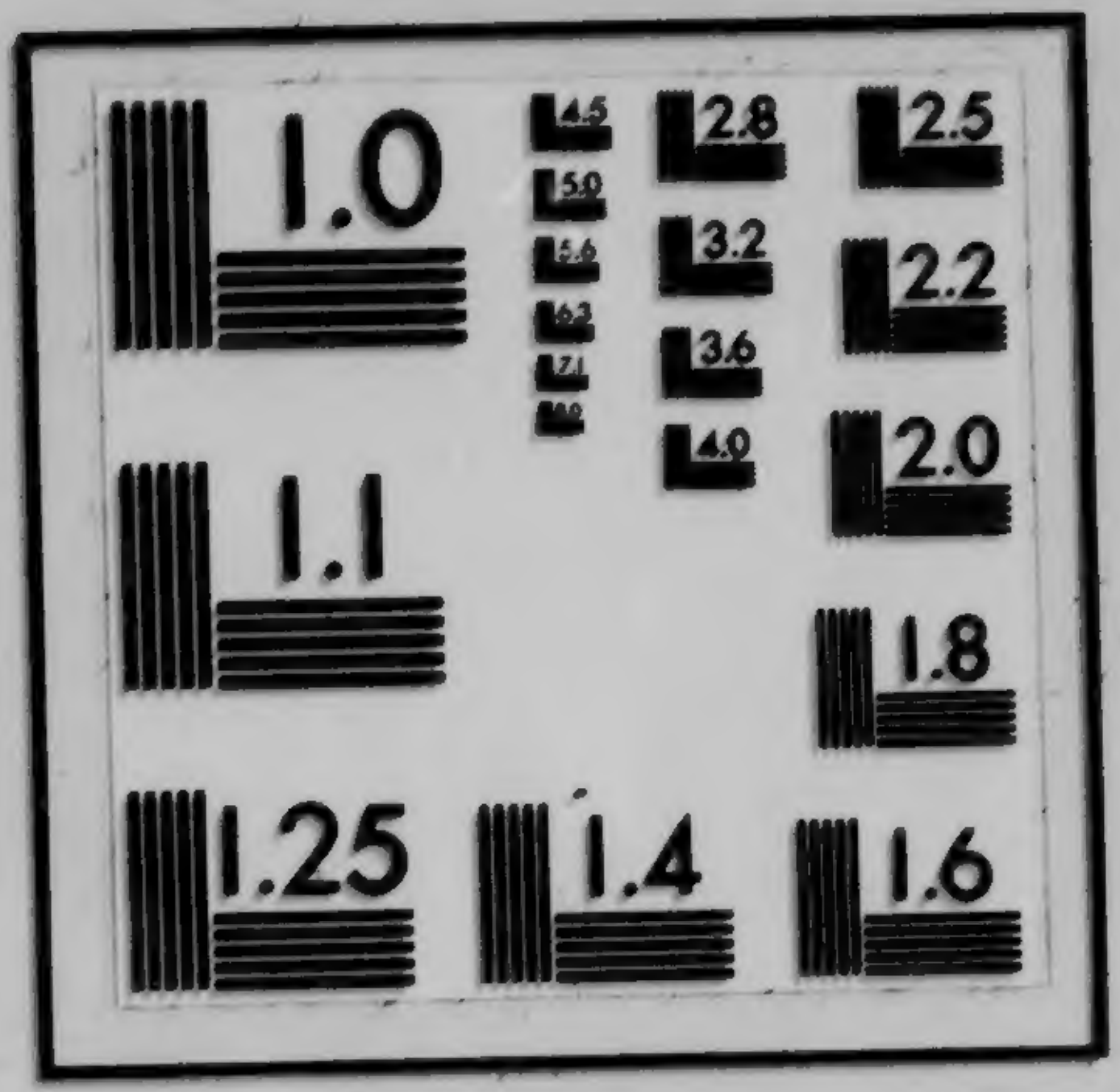

MICROCOPY RESOLUTION TEST CHART
NATIONAL BUREAU OF STANDARDS
STANDARD REFERENCE MATERIAL 1010a
(ANSI and ISO TEST CHART No. 2)

National Climatic Data Center
Federal Building
Asheville, NC 28801

I certify that this is an official microform of the National Oceanic and Atmospheric Administration and is prepared from records received at the National Climatic Data Center, Asheville, NC 28801.

Kenneth D. Hadeen
Director, NCDC

A Form 48 - 368A
. 8- 83)

U.S. Department of Commerce
National Oceanic and Atmospheric Administration
National Environmental Satellite, Data, and Information Service
National Climatic Data Center

100 MB CONSTANT PRESSURE CHARTS

STRATOSPHERIC

ALL RECORDS ARE THE BEST AVAILABLE FOR FILMING.

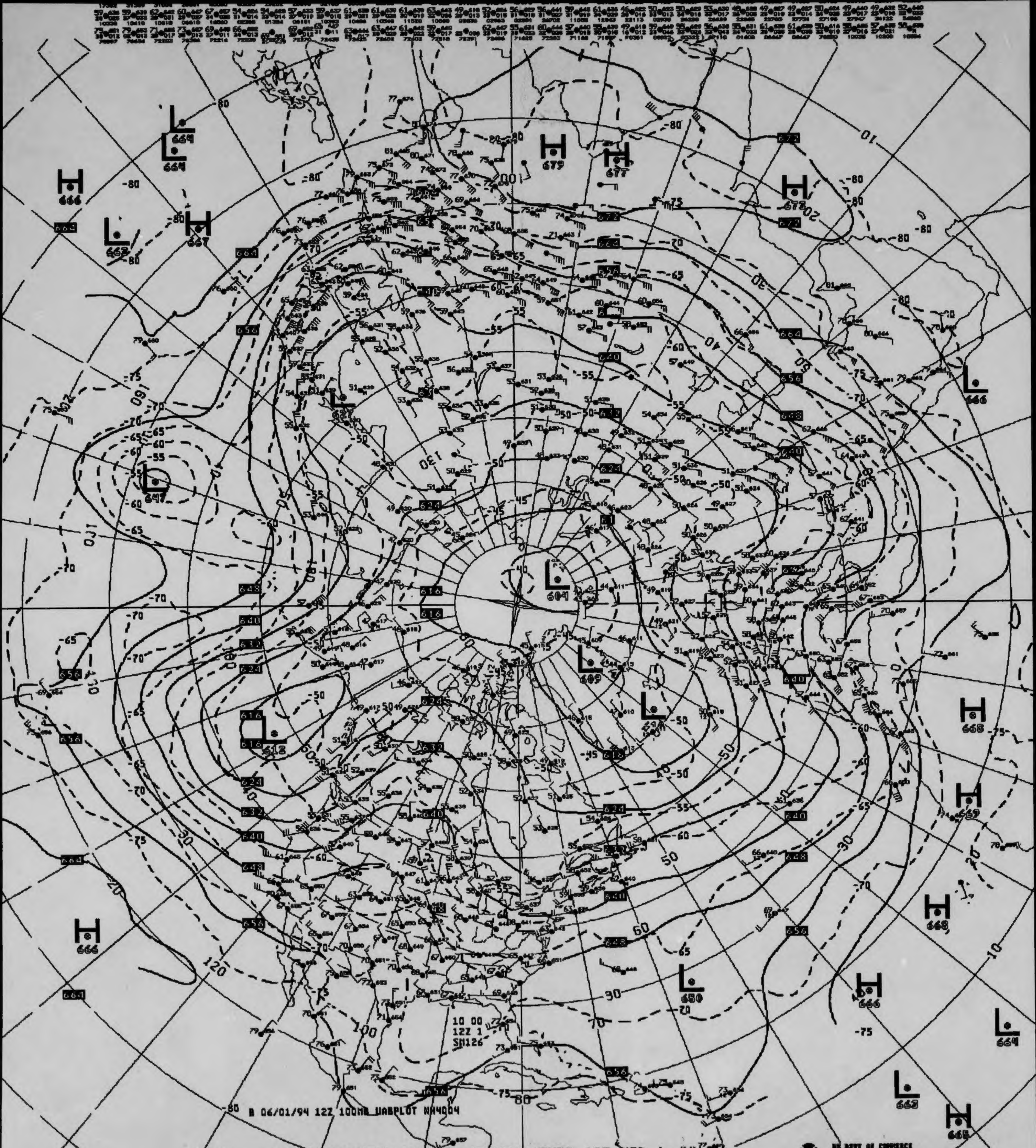
H 679
H 677
H 672
H 666
H 667
L 664
L 663
L 667
L 627
L 604
L 609
L 616
L 618
L 650
H 668
H 669
H 666
L 664
L 663
H 665
10 00
12Z 1
SM126
B 06/01/94 12Z 100MB UABPLOT NH4004

V429 .. 100MB ANALYSIS HEIGHTS/TEMPERATURE 12Z WED 1 JUN 94

US DEPT OF COMMERCE
NOAA/NWS/NMC WASHINGTON

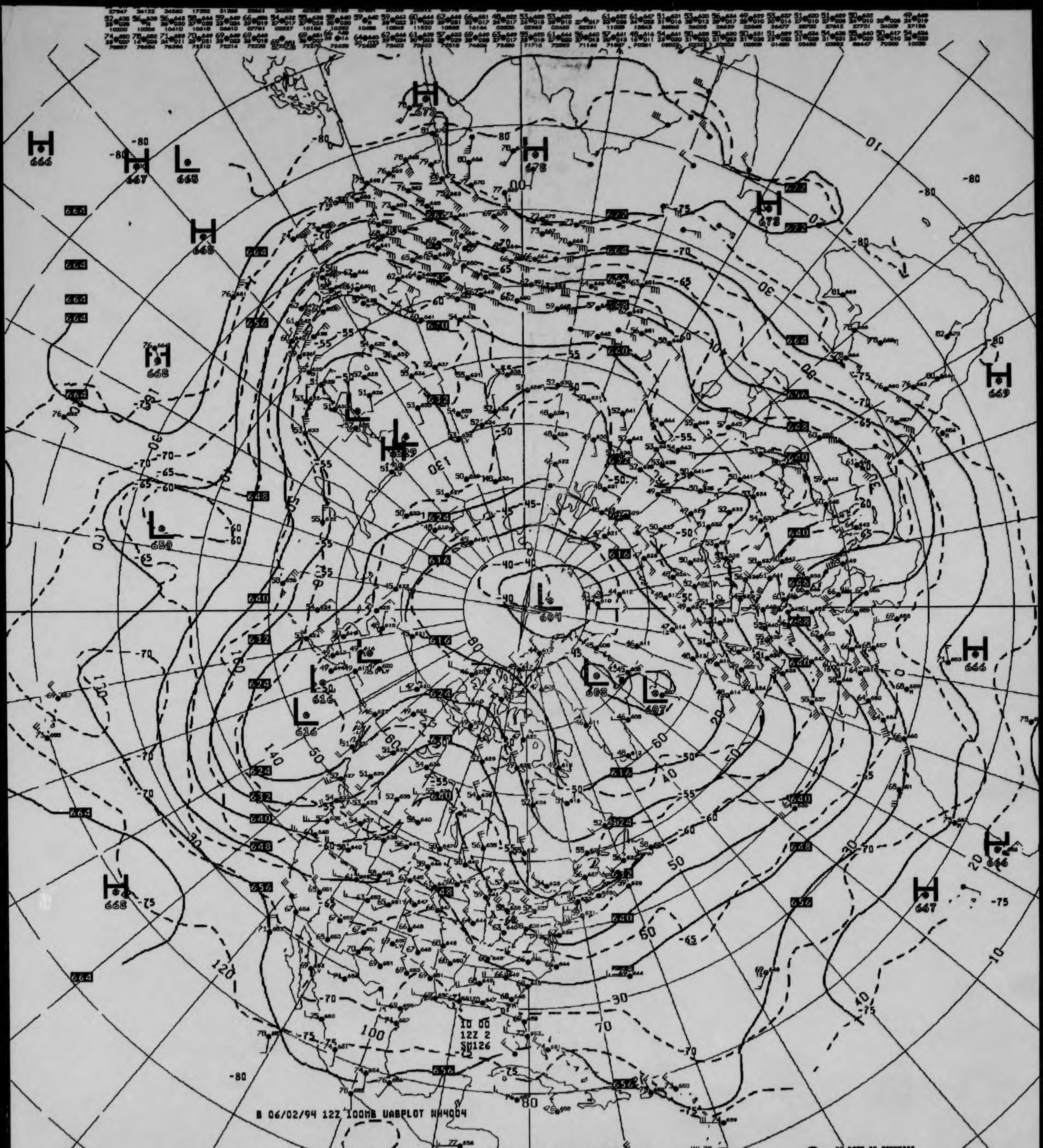
H 672
H 678
H 666
H 667
L 665
H 668
H 669
H 673
L 604
L 605
L 607
L 616
L 650
H 666
H 667
H 668
10 00
12Z 2
SH126
B 06/02/94 12Z 100MB UABPLOT NH4004

V429 ^^ 100MB ANALYSIS HEIGHTS/TEMPERATURE 12Z THU 2 JUN 94

US DEPT OF COMMERCE
NOAA/NWS/NMC WASHINGTON

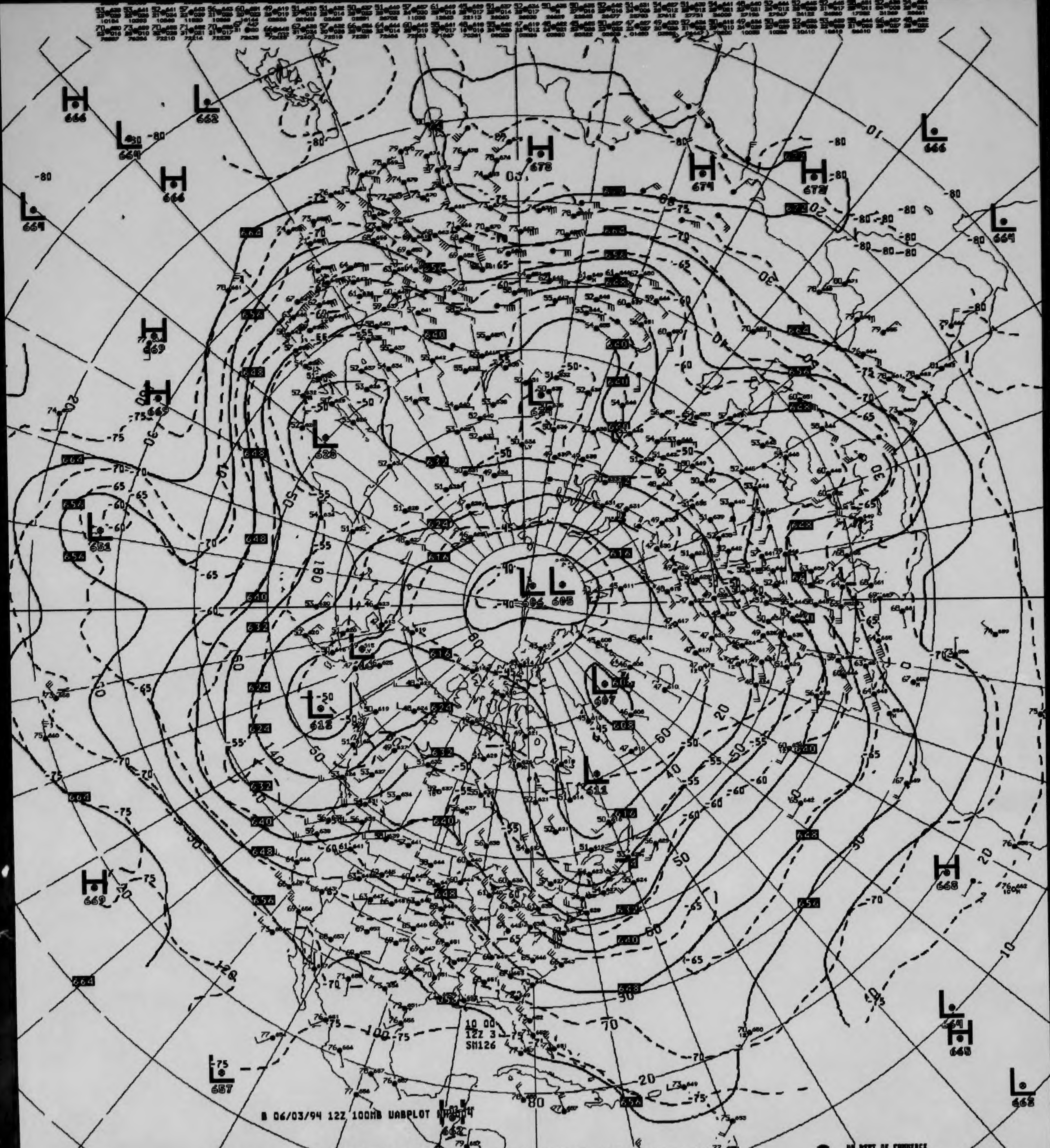
H 666
L 662
L 664
H 666
L 669
H 678
H 674
H 672
L 666
L 664
H 669
H 665
L 628
L 631
L 606
L 605
L 607
L 618
L 611
H 668
L 664
H 665
L 657
L 662
H 662
10 00
12Z 3
SM126
B 06/03/94 12Z 100MB UAPLOT

V429 ^^ 100MB ANALYSIS HEIGHTS/TEMPERATURE 12Z FRI 3 JUN 94

US DEPT OF COMMERCE
NOAA/NWS/NMC WASHINGTON

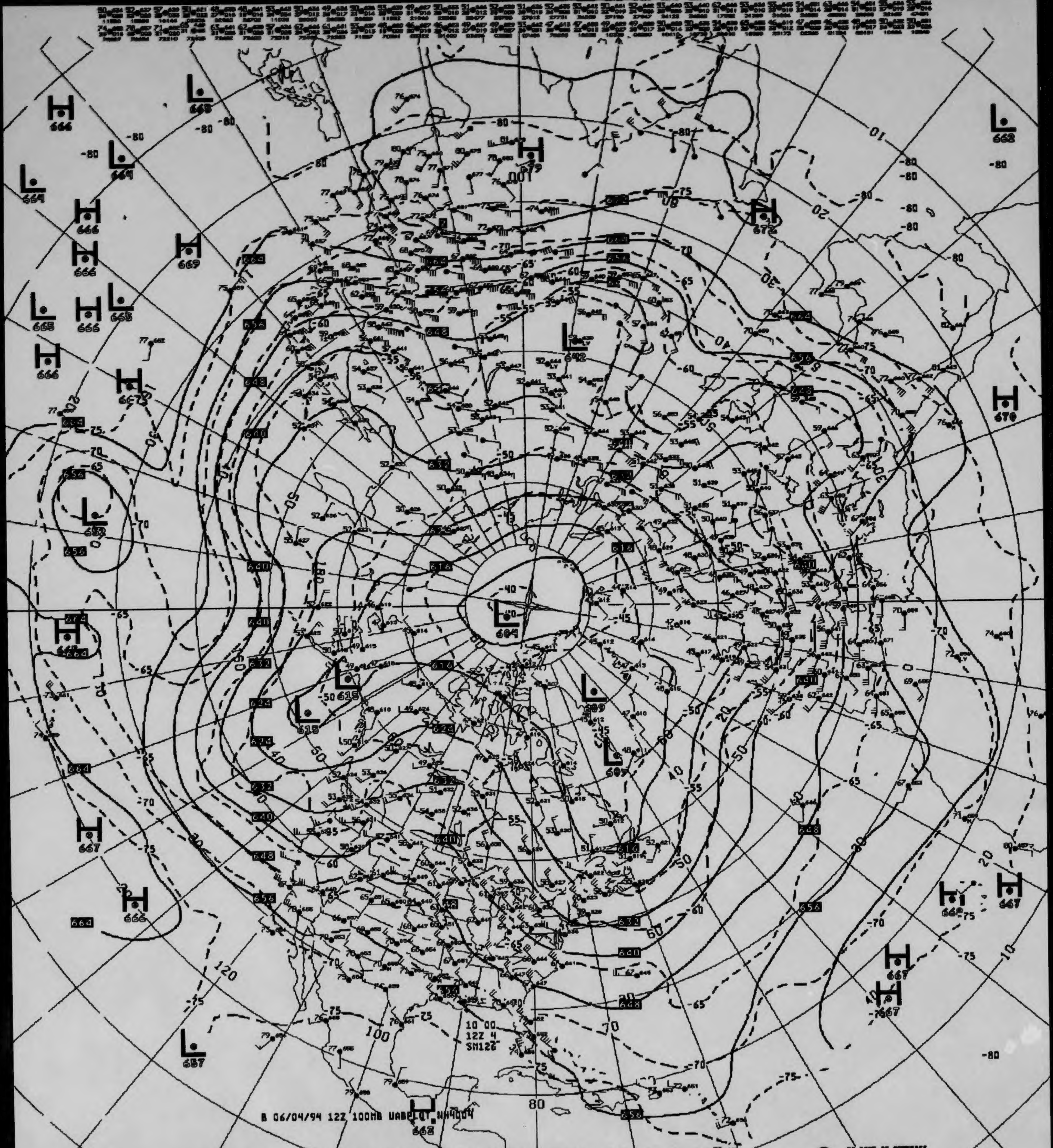
10 00
12Z 4
SM126
B 06/04/94 12Z 100MB UABPLOT NH4004
US DEPT OF COMMERCE
NOAA/NWS/NMC WASHINGTON

V429 ^^ 100MB ANALYSIS HEIGHTS/TEMPERATURE 12Z SAT 4 JUN 94

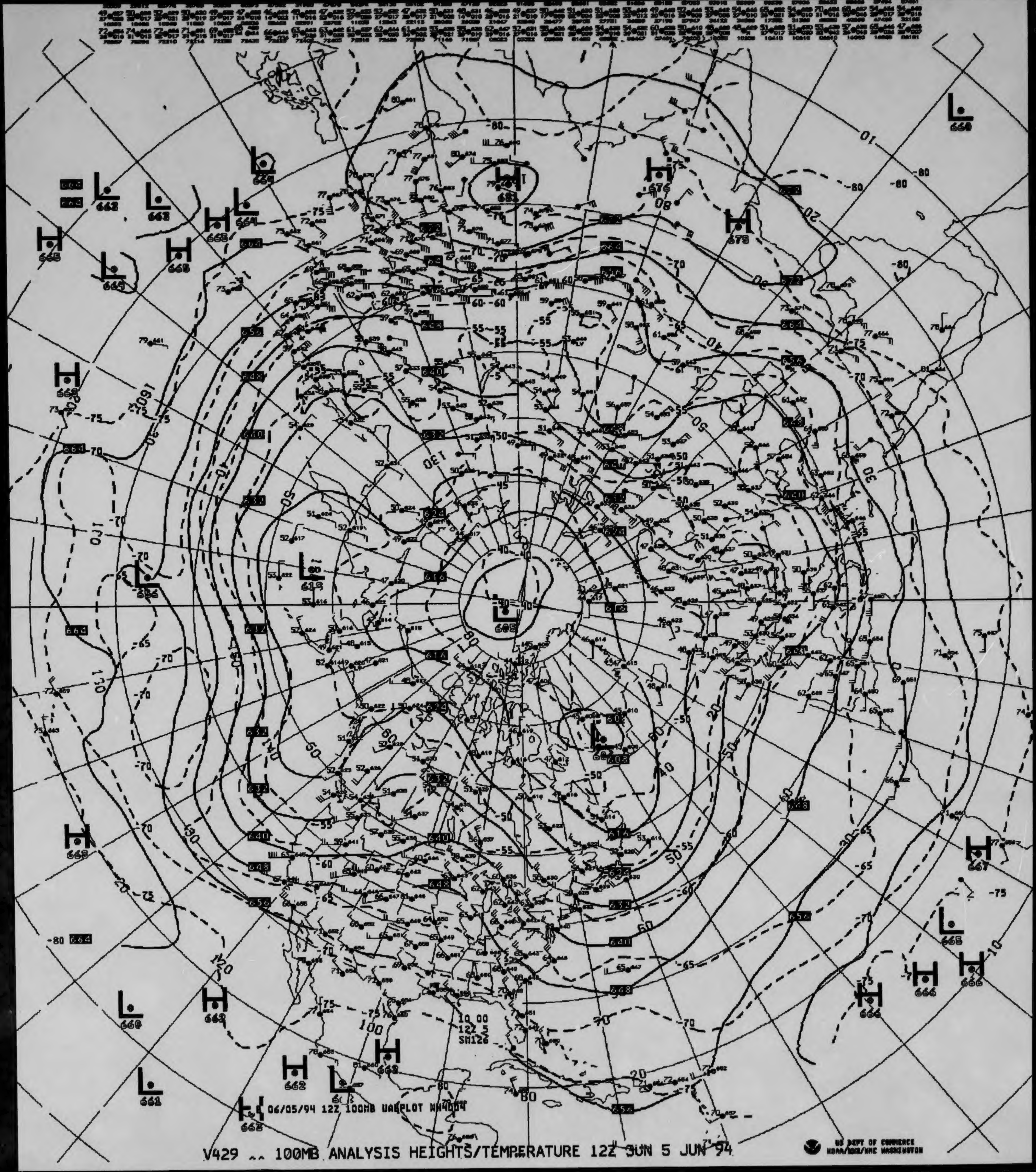
06/05/94 12Z 100MB UAPLOT NH4004
10 00
12Z 5
SM126

V429 ^^ 100MB ANALYSIS HEIGHTS/TEMPERATURE 12Z JUN 5 JUN 94

US DEPT OF COMMERCE
NOAA/NWS/NMC WASHINGTON


B 06/06/94 12Z 100MB UABPLOT NH4004
US DEPT OF COMMERCE
NOAA/NWS/NMC WASHINGTON

V429 ^^ 100MB ANALYSIS HEIGHTS/TEMPERATURE 12Z MON 6 JUN 94


10 00
12Z 7
SM126
06/07/94 12Z 100MB UABPLOT NH4004
H
668
H
668
L
667
L
668
L
666
H
671
L
668
H
669
H
668
H
679
H
676
L
619
L
609
L
638
L
607
L
658
H
668
L
662
H
662
L
668
H
667
664
656
648
640
632
624
616
140
130
120
100
90
80
70
60
50
40
30
20
10
-40
-45
-50
-55
-60
-65
-70
-75
-80

V429 ^^ 100MB ANALYSIS HEIGHTS/TEMPERATURE 12Z TUE 7 JUN 94

US DEPT OF COMMERCE
NOAA/NWS/NMC WASHINGTON

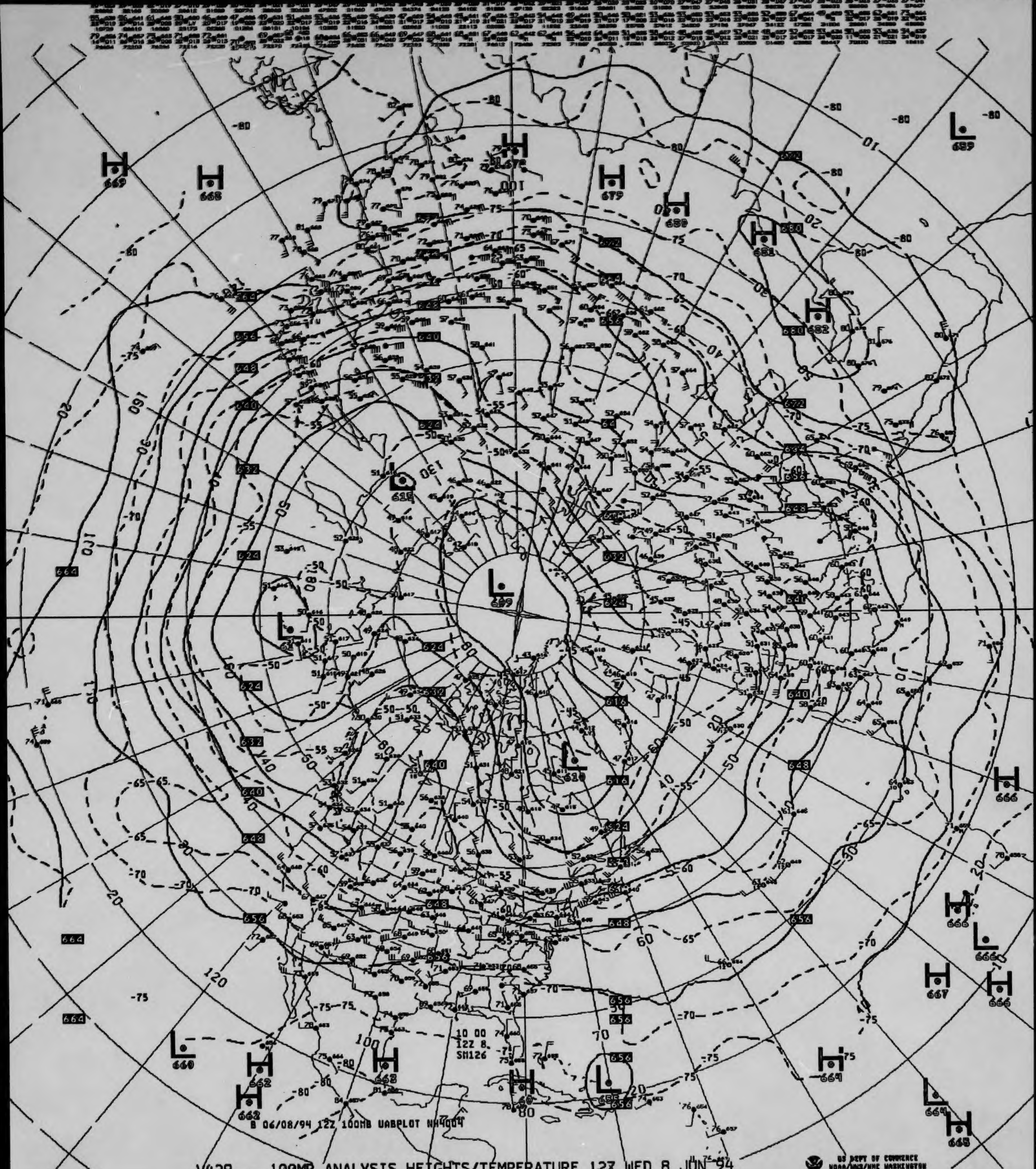
B 06/08/94 12Z 100MB UABPLOT NH4004
10 00
12Z 8.
SH126
H 669
H 668
H 678
H 679
H 680
H 681
H 682
L 689
L 616
L 609
L 618
H 666
L 666
H 667
H 669
L 664
H 665
L 660
H 662
H 668
L 655

V429 ^^ 100MB ANALYSIS HEIGHTS/TEMPERATURE 12Z WED 8 JUN 94

US DEPT OF COMMERCE
NOAA/NWS/NMC WASHINGTON


B 06/09/94 12Z 100MB UARPLOT NH4004
10 00
12Z 9
SM126
L 668
L 664
H 677
H 677
H 678
H 681
H 682
H 678
L 612
L 616
L 612
H 604
L 612
L 648
H 686
L 688
H 668
H 668
H 662
L 661
H 664
H 668
-80
-75
-70
-65
-60
-55
-50
-45

V429 ^^ 100MB ANALYSIS HEIGHTS/TEMPERATURE 12Z THU 9 JUN 94

US DEPT OF COMMERCE
NOAA/NWS/NMC WASHINGTON

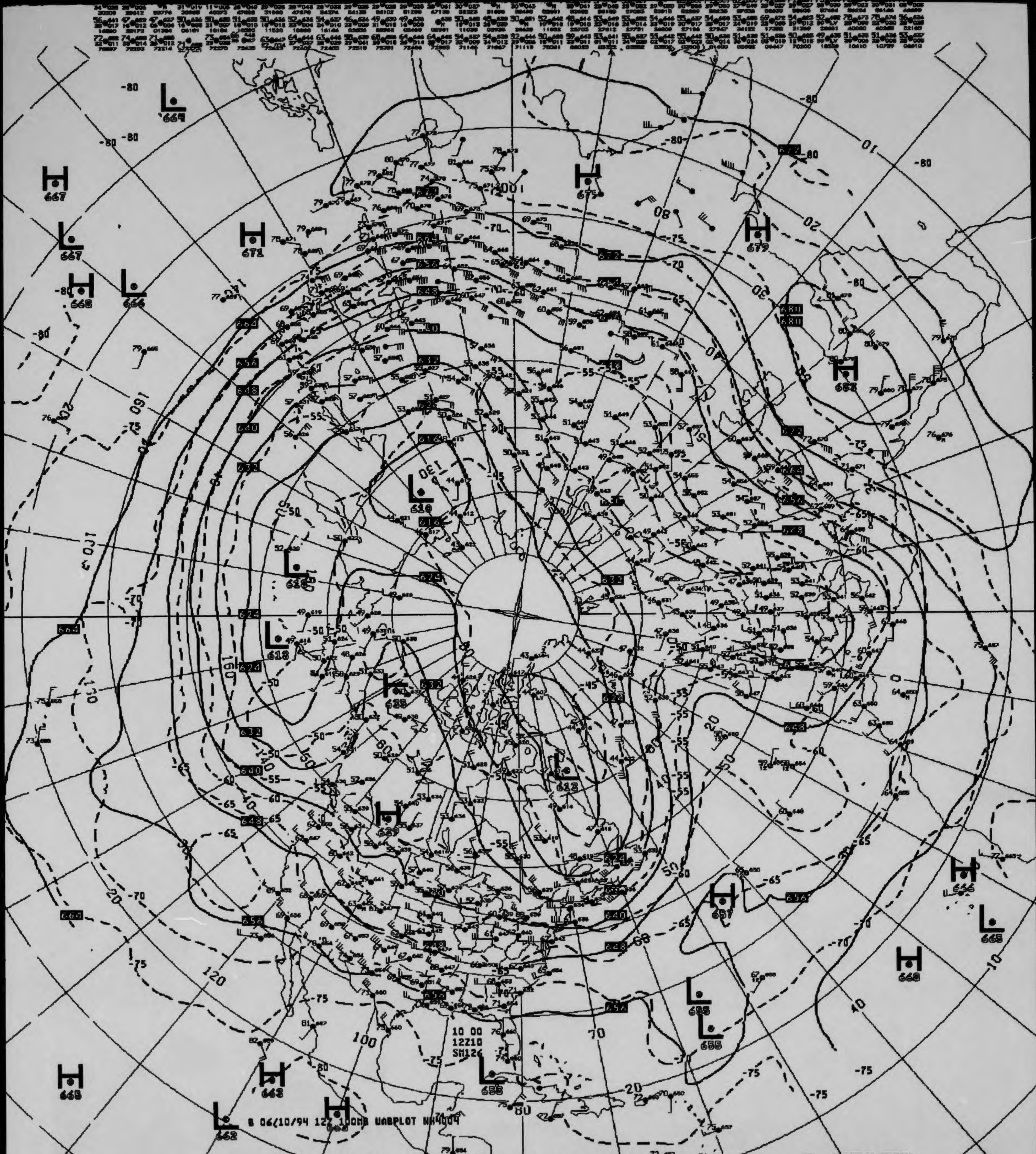
10 00
12Z10
SM126
B 06/10/94 12Z 100MB UABPLOT NH4004

V429 ^^ 100MB ANALYSIS HEIGHTS/TEMPERATURE 12Z FRI 10 JUN 94

US DEPT OF COMMERCE
NOAA/NWS/NMC WASHINGTON

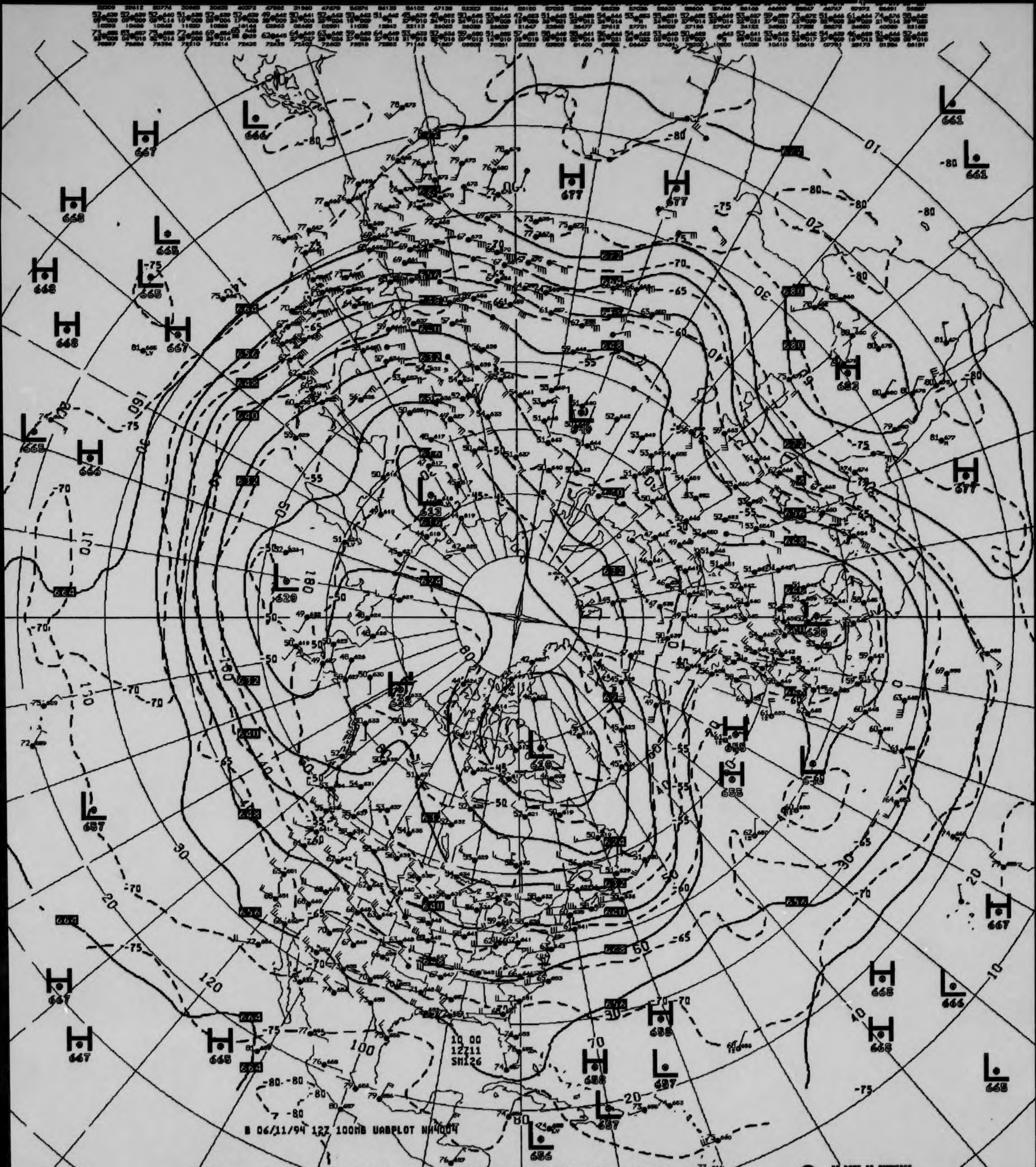
10 00
12Z11
SM126
B 06/11/94 12Z 100MB UABPLOT NH4004

V429 ^^ 100MB ANALYSIS HEIGHTS/TEMPERATURE 12Z SAT 11 JUN 94

US DEPT OF COMMERCE
NOAA/NWS/NMC WASHINGTON

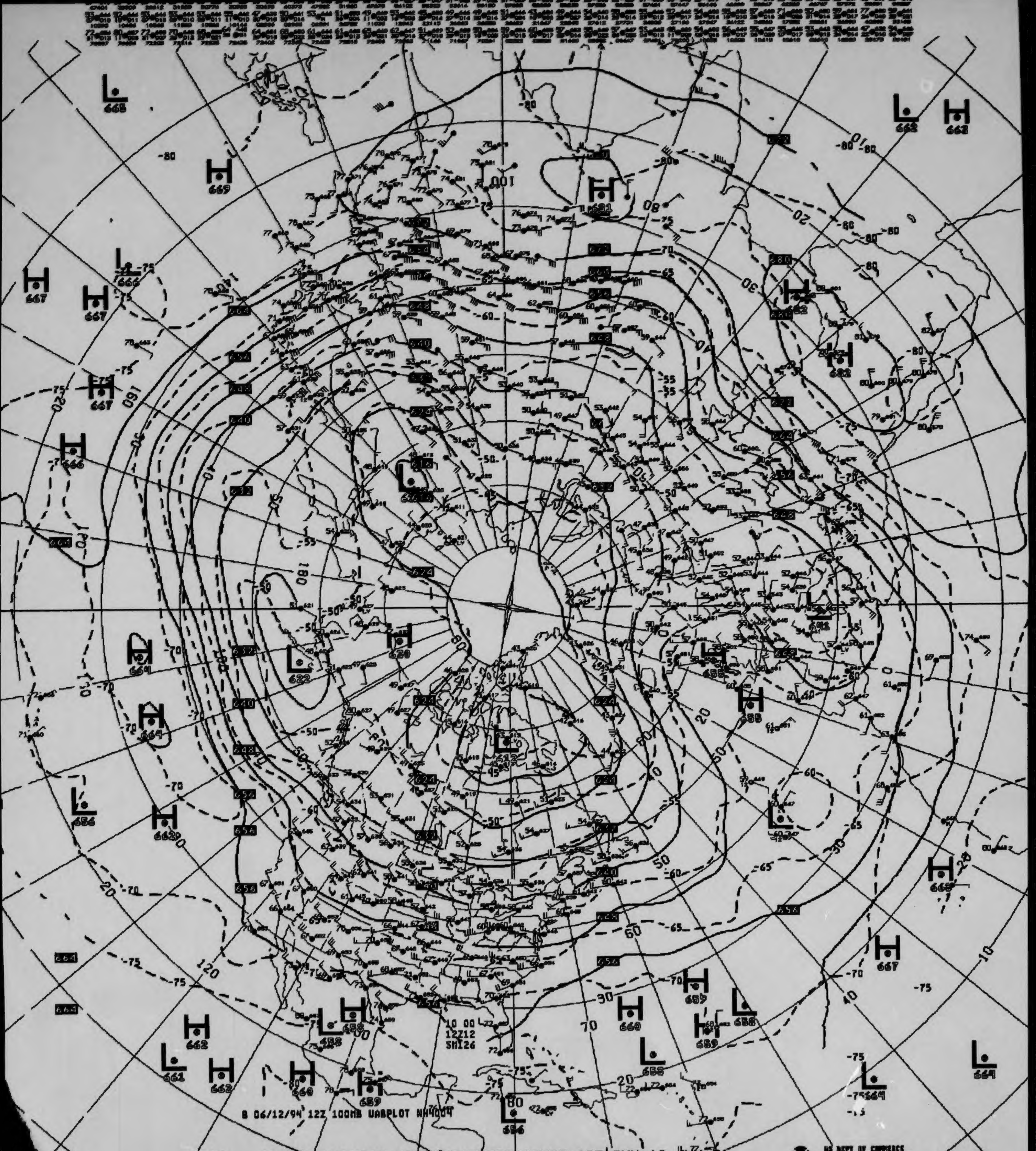
10 00
12Z12
SM126
B 06/12/94 12Z 100MB UABPLOT NH4004

V429 ^^ 100MB ANALYSIS HEIGHTS/TEMPERATURE 12Z JUN 12 JUN 94

US DEPT OF COMMERCE
NOAA/NWS/NMC WASHINGTON


10 00
12Z13
SM126
B 06/13/94 12Z 100MB UABPLOT NH4004
L 620
L 615
L 622
L 623
H 624
H 666
L 655
L 650
H 658
H 680
H 682
H 672
-80
-75
-70
-65
-60
-55
-50
-45
180
170
160
150
140
120
108
90
80
60
50
40
30
20

V429 ^^ 100MB ANALYSIS HEIGHTS/TEMPERATURE 12Z MON 13 JUN 94

US DEPT OF COMMERCE
NOAA/NWS/NMC WASHINGTON


B 06/14/94 12Z 100MB UABPLOT NH4004
10 00
12Z14
SM126
US DEPT OF COMMERCE
NOAA/NWS/NMC WASHINGTON

V429 ^^ 100MB ANALYSIS HEIGHTS/TEMPERATURE 12Z TUE 14 JUN 94

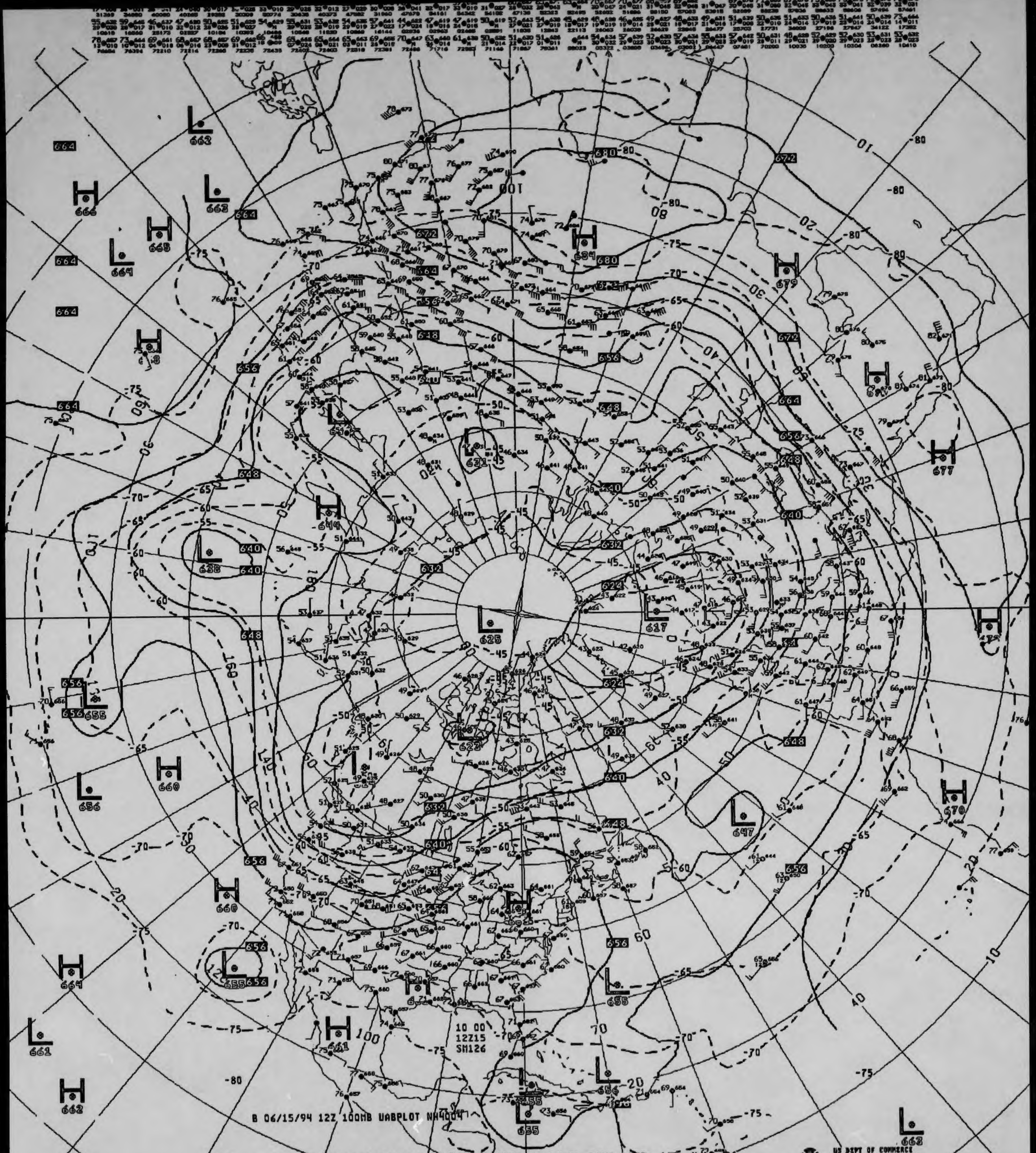

L 662
H 666
L 662
H 665
L 669
H 678
L 638
H 644
L 631
L 621
L 625
L 617
L 623
H 660
L 656
H 660
L 655
H 664
L 661
H 662
H 661
L 655
L 656
L 655
L 647
H 670
L 663
H 684
H 679
H 677
H 675
H 669
10 00
12Z15
SM126
B 06/15/94 12Z 100MB UABPLOT NH4004

V429 ^^ 100MB ANALYSIS HEIGHTS/TEMPERATURE 12Z WED 15 JUN 94

US DEPT OF COMMERCE
NOAA/NWS/NMC WASHINGTON

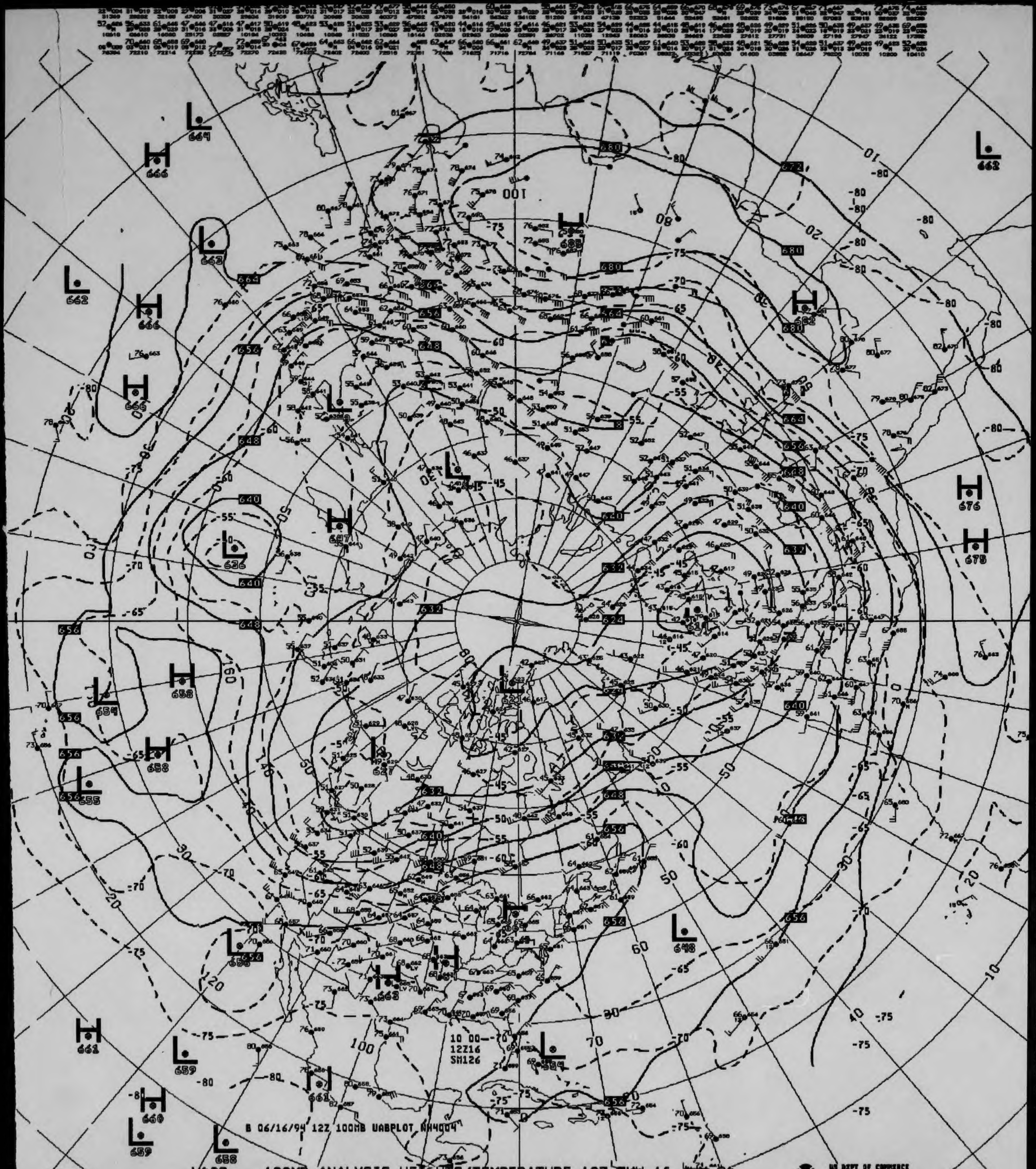

10 00
12Z16
SH126

B 06/16/94 12Z 100MB UABPLOT NH4004

V429 ^^ 100MB ANALYSIS HEIGHTS/TEMPERATURE 12Z THU 16 JUN 94

US DEPT OF COMMERCE
NOAA/NWS/NMC WASHINGTON

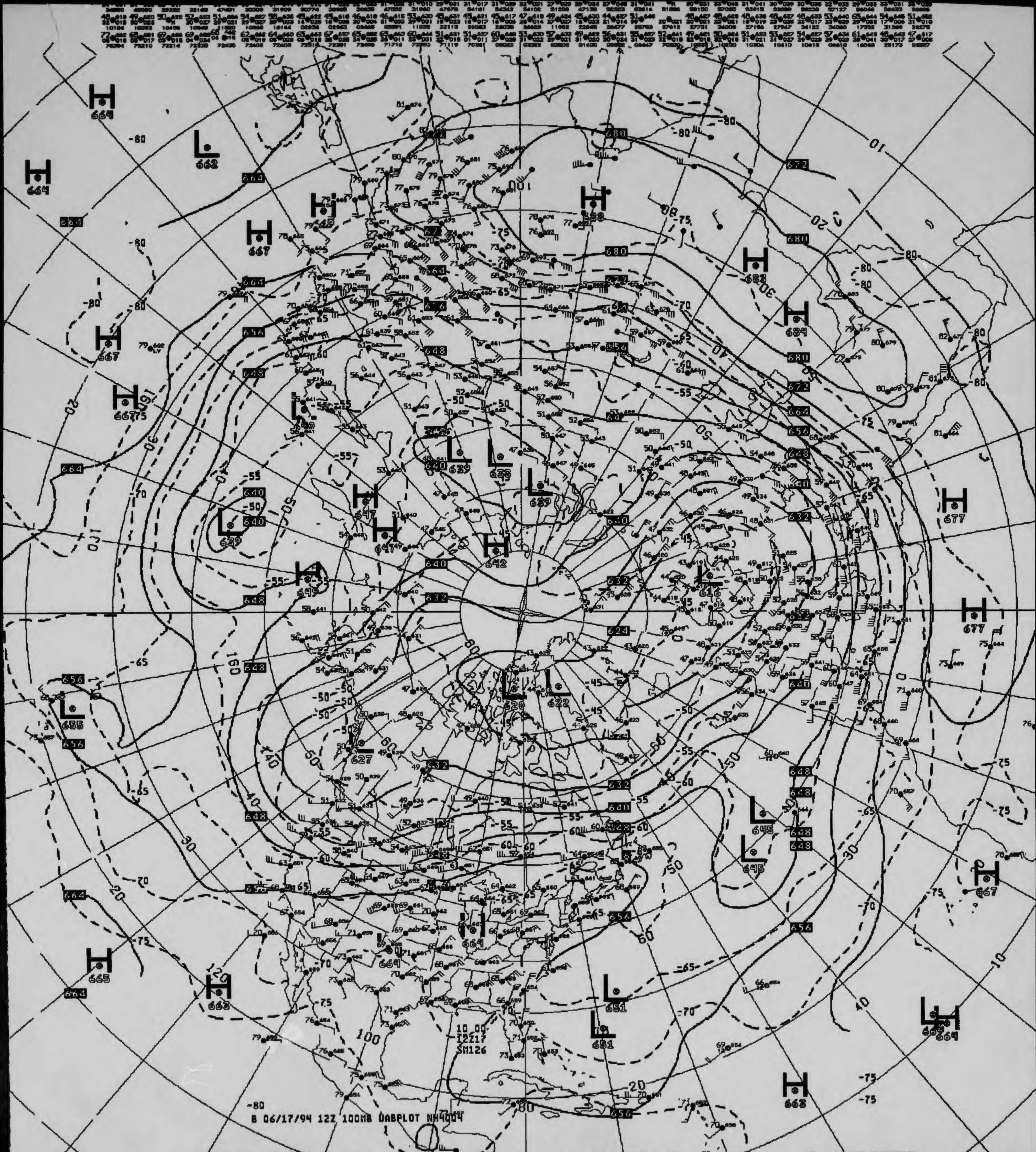
10.00
12Z17
SM126
B 06/17/94 12Z 100MB UABPLOT NH4004

V429 ^^ 100MB ANALYSIS HEIGHTS/TEMPERATURE 12Z FRI 17 JUN 94

US DEPT OF COMMERCE
NOAA/NWS/NMC WASHINGTON



B 06/18/94 12Z 100MB UABPLOT NH4004
10 00
12Z18
SM126
H 670
H 669
H 687
H 686
H 685
H 677
H 677
H 664
H 646
H 645
H 666
H 665
H 668
H 663
L 660
L 663
L 629
L 642
L 640
L 654
L 620
L 621
L 619
L 619
L 649
L 650
-80
-75
-70
-65
-60
-55
-50
-45
10
20
30
40
50
60
70
80
100
120
160
180

V429 ^^ 100MB ANALYSIS HEIGHTS/TEMPERATURE 12Z SAT 18 JUN 94

US DEPT OF COMMERCE
NOAA/NWS/NMC WASHINGTON

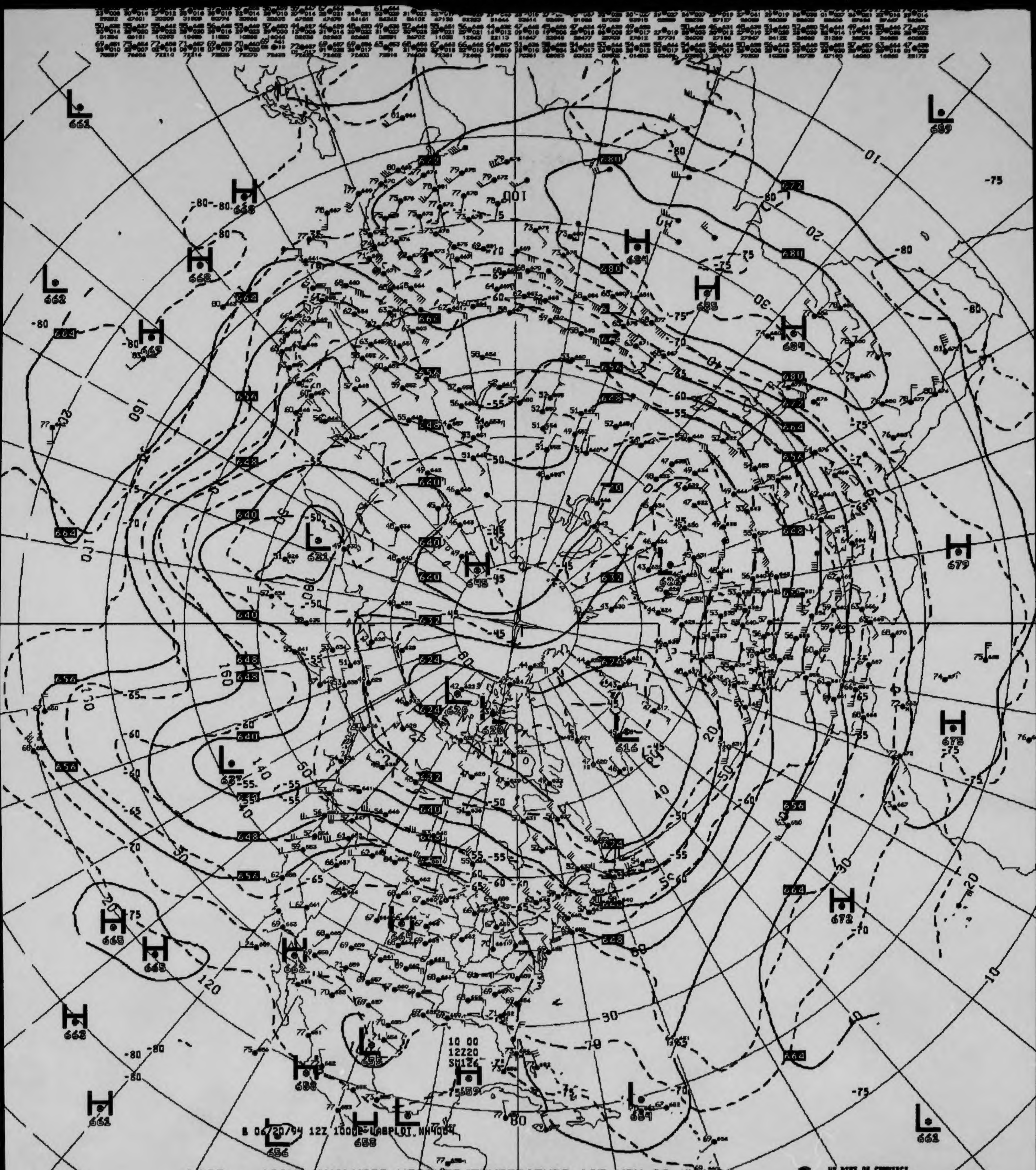
10 00
12Z20
SM126
B 06/20/94 12Z 100MB UABPLOT NH4004

V429 ^^ 100MB ANALYSIS HEIGHTS/TEMPERATURE 12Z MON 20 JUN 94

US DEPT OF COMMERCE
NOAA/NWS/NMC WASHINGTON

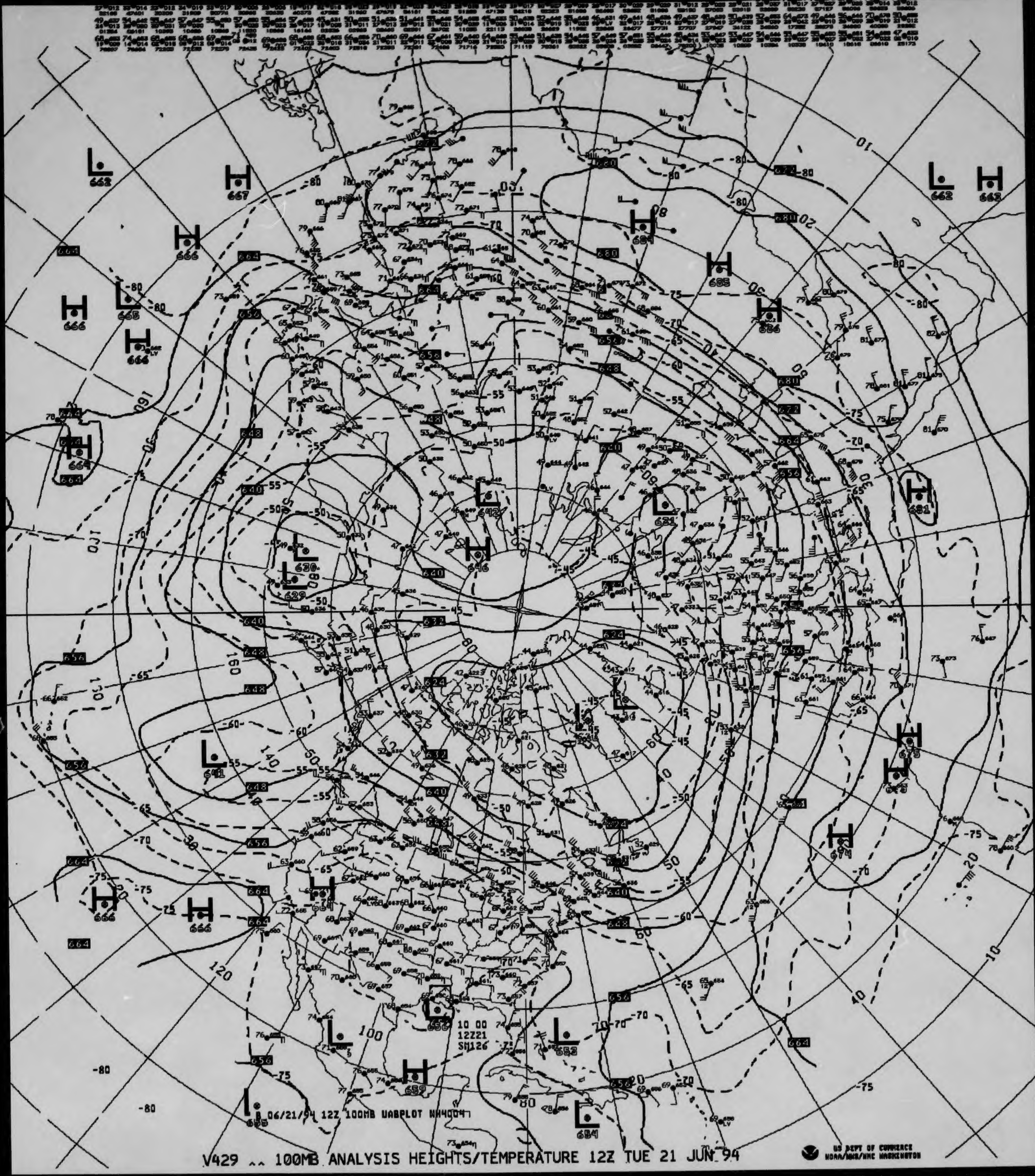
06/21/94 12Z 100MB UABPLOT NH4004
10 00
12Z21
SM126

V429 ^^ 100MB ANALYSIS HEIGHTS/TEMPERATURE 12Z TUE 21 JUN 94

US DEPT OF COMMERCE
NOAA/NWS/NMC WASHINGTON

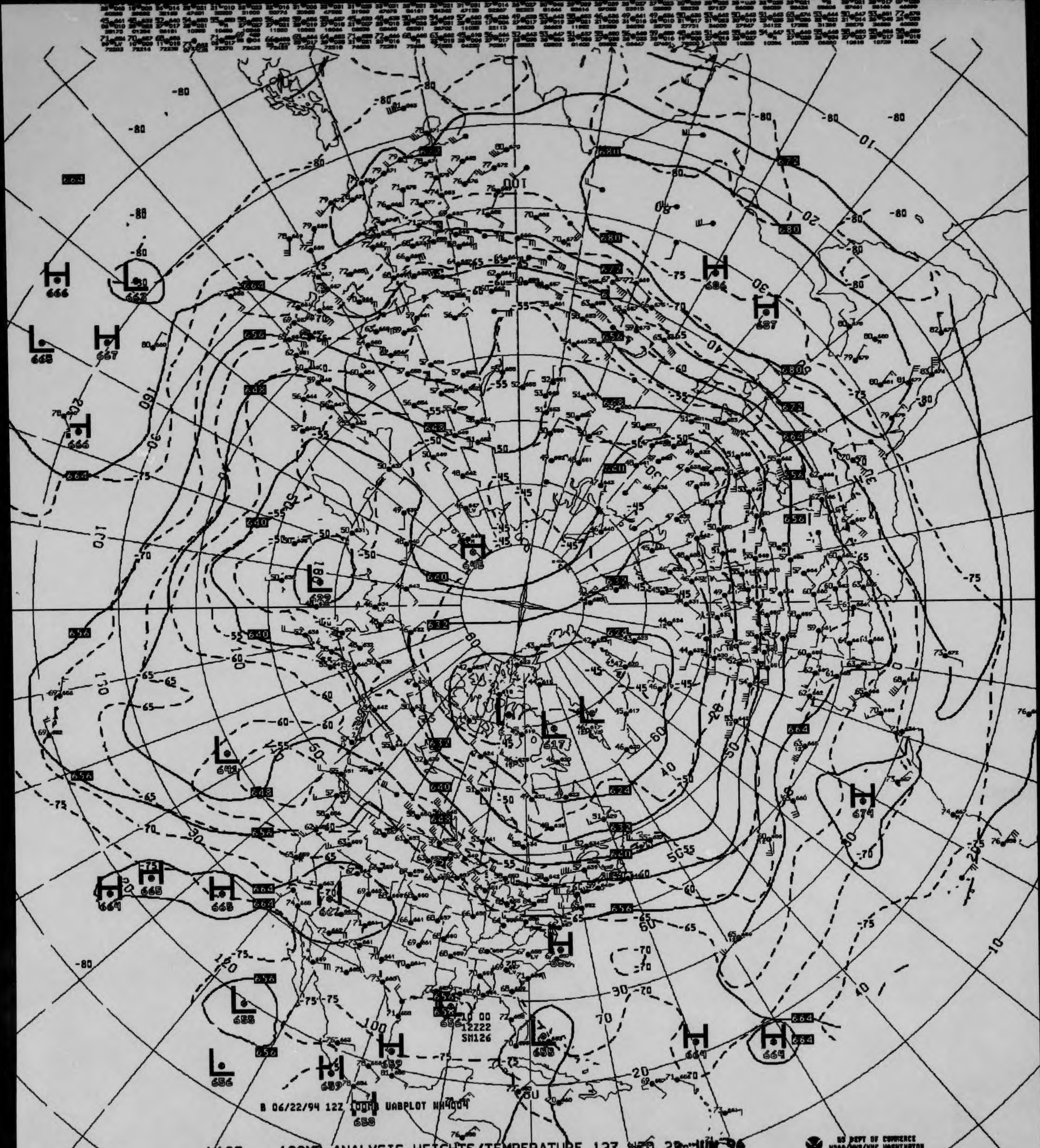
B 06/22/94 12Z 100MB UABPLOT NH4004
10 00
12Z22
SM126
H
L
-80
-75
-70
-65
-60
-55
-50
-45

V429 ^^ 100MB ANALYSIS HEIGHTS/TEMPERATURE 12Z WED 22 JUN 94

US DEPT OF COMMERCE
NOAA/NWS/NMC WASHINGTON

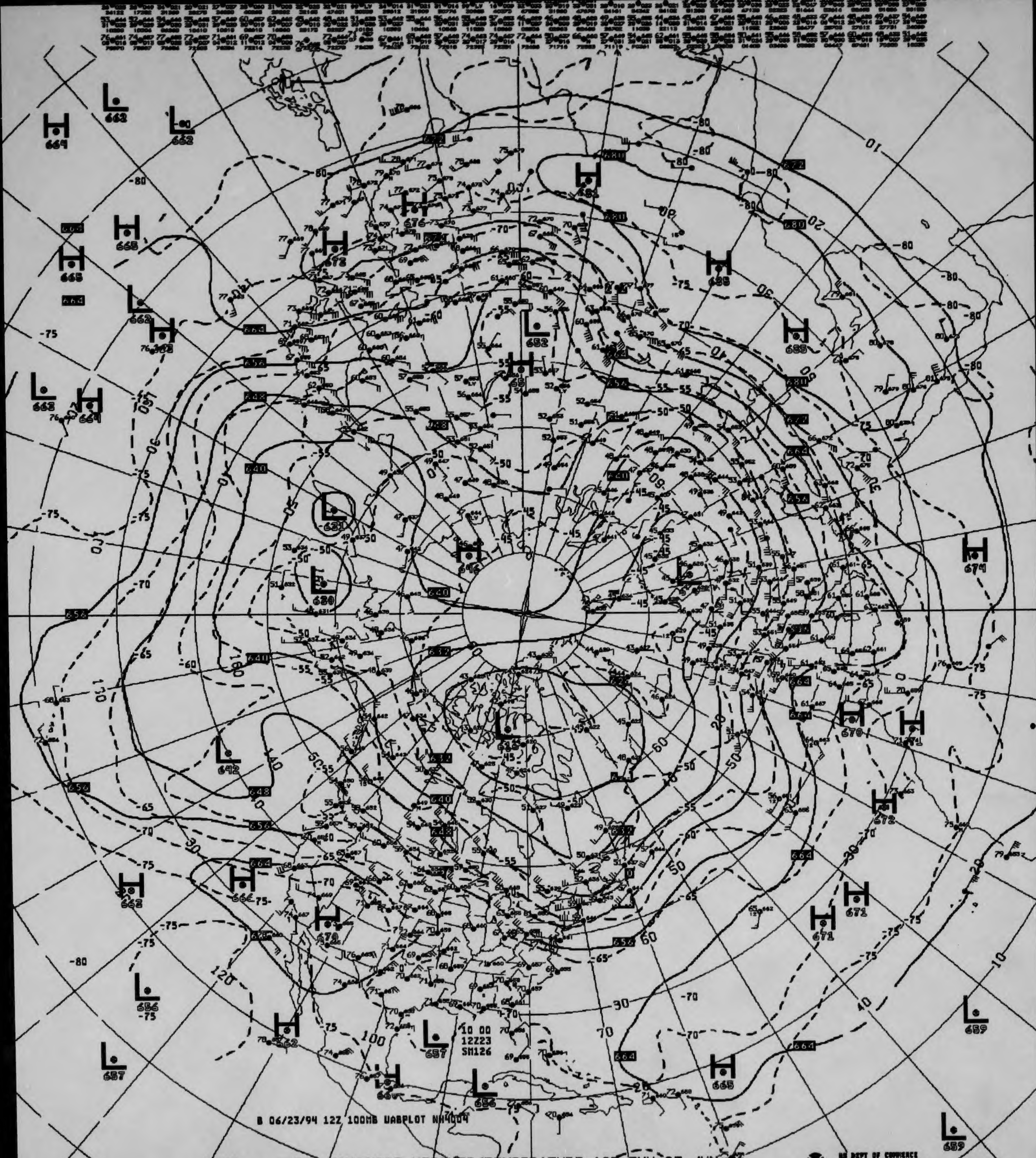
10 00
12Z23
SM126
B 06/23/94 12Z 100MB UABPLOT NH4004

V429 ^^ 100MB ANALYSIS HEIGHTS/TEMPERATURE 12Z THU 23 JUN 94

US DEPT OF COMMERCE
NOAA/NWS/NMC WASHINGTON

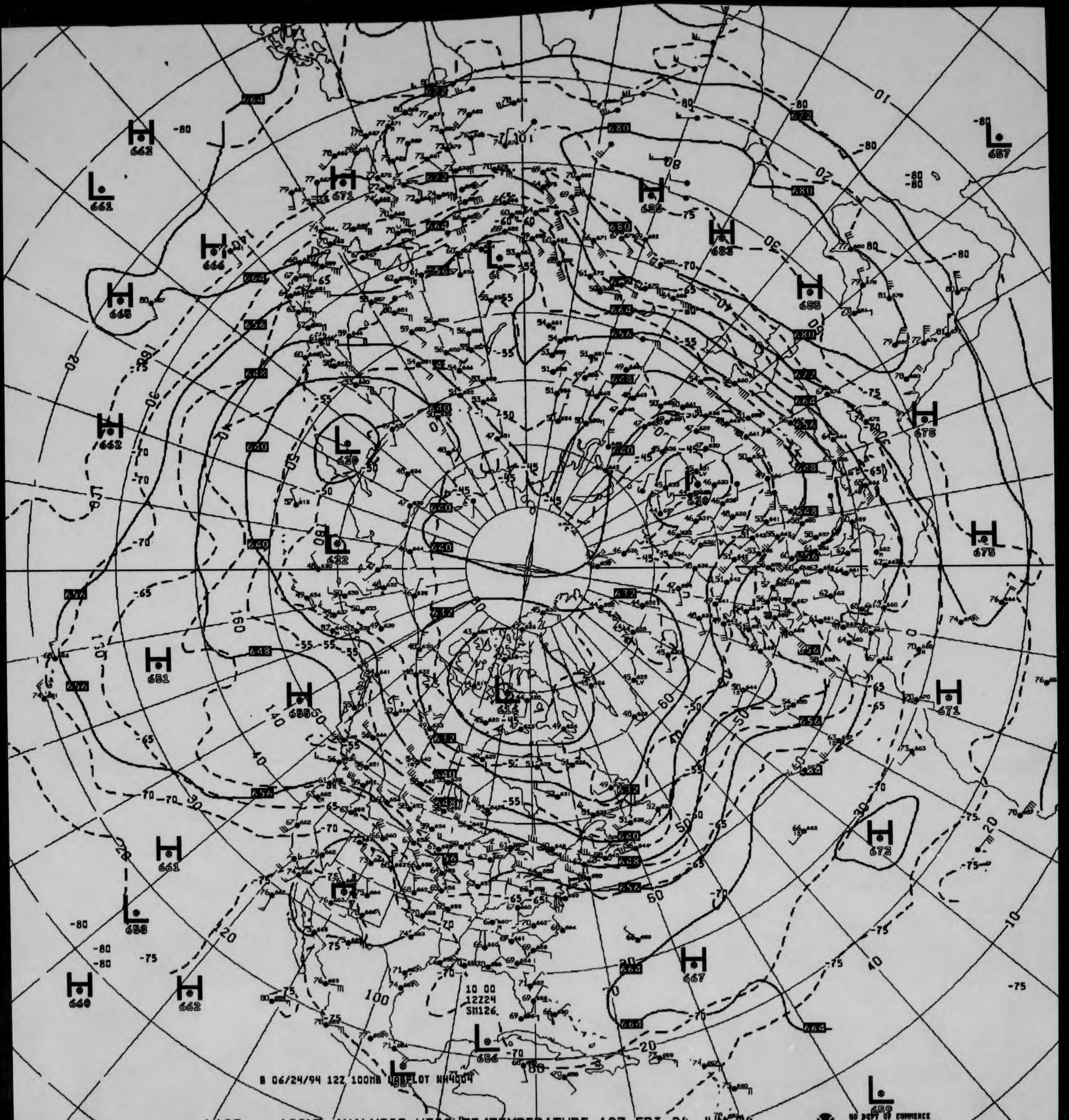
10 00
12Z24
SM126.
B 06/24/94 12Z 100MB UAPLOT NH4004
US DEPT OF COMMERCE
NOAA/NWS/NMC WASHINGTON

V429 ^^ 100MB ANALYSIS HEIGHTS/TEMPERATURE 12Z FRI 24 JUN 94

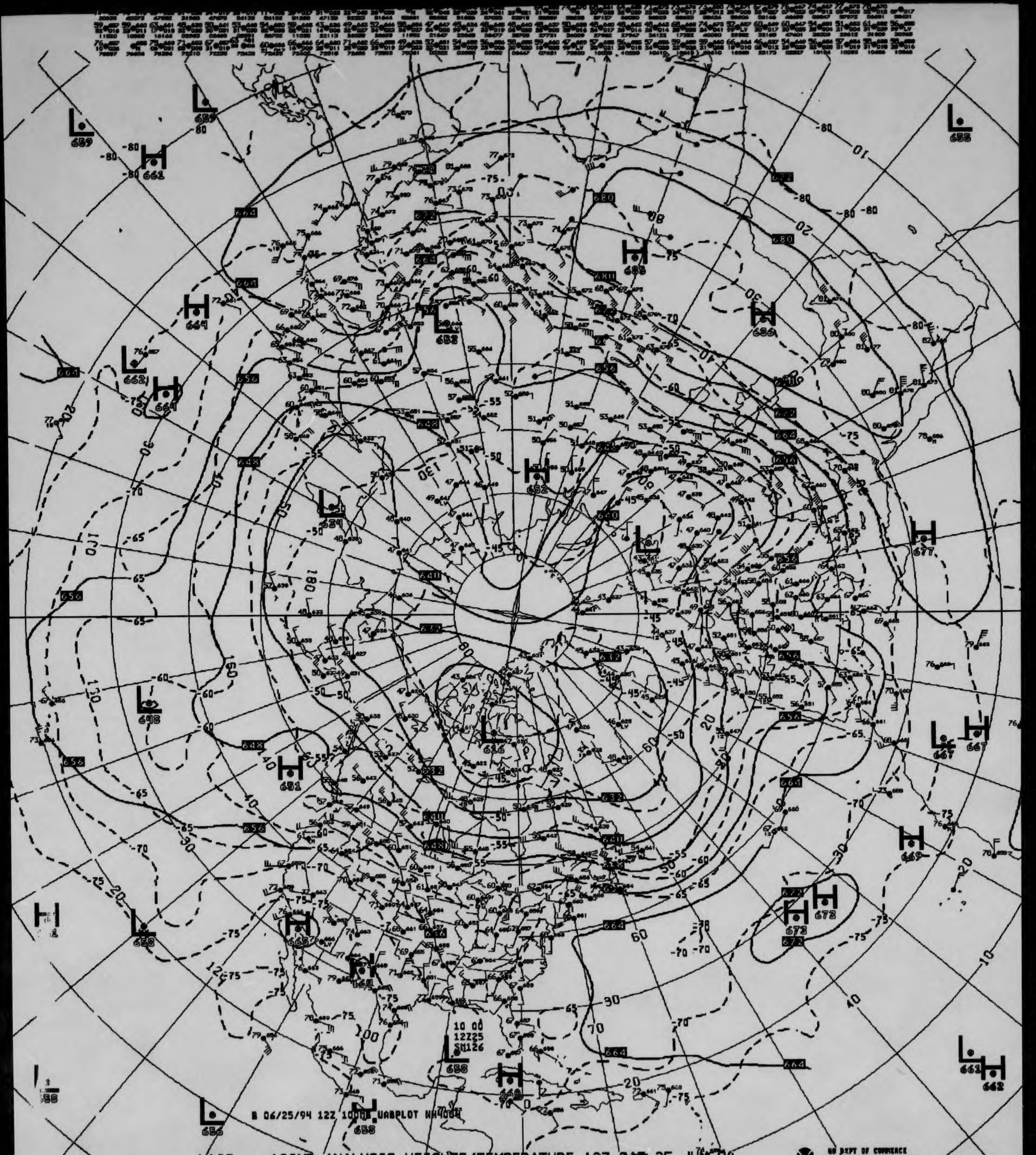

L 659
L 659
H 661
H 664
L 662
H 664
L 664
L 658
L 639
H 652
H 688
H 686
L 656
H 677
L 616
L 698
H 651
L 667
H 667
H 669
H 673
H 672
L 658
H 665
L 658
H 660
L 661
H 642
L 686
L 688
L 655
10 00
12Z25
SM126
B 06/25/94 12Z 100MB UABPLOT NH4084

V429 ^^ 100MB ANALYSIS HEIGHTS/TEMPERATURE 12Z SAT 25 JUN 94

US DEPT OF COMMERCE
NOAA/NWS/NMC WASHINGTON

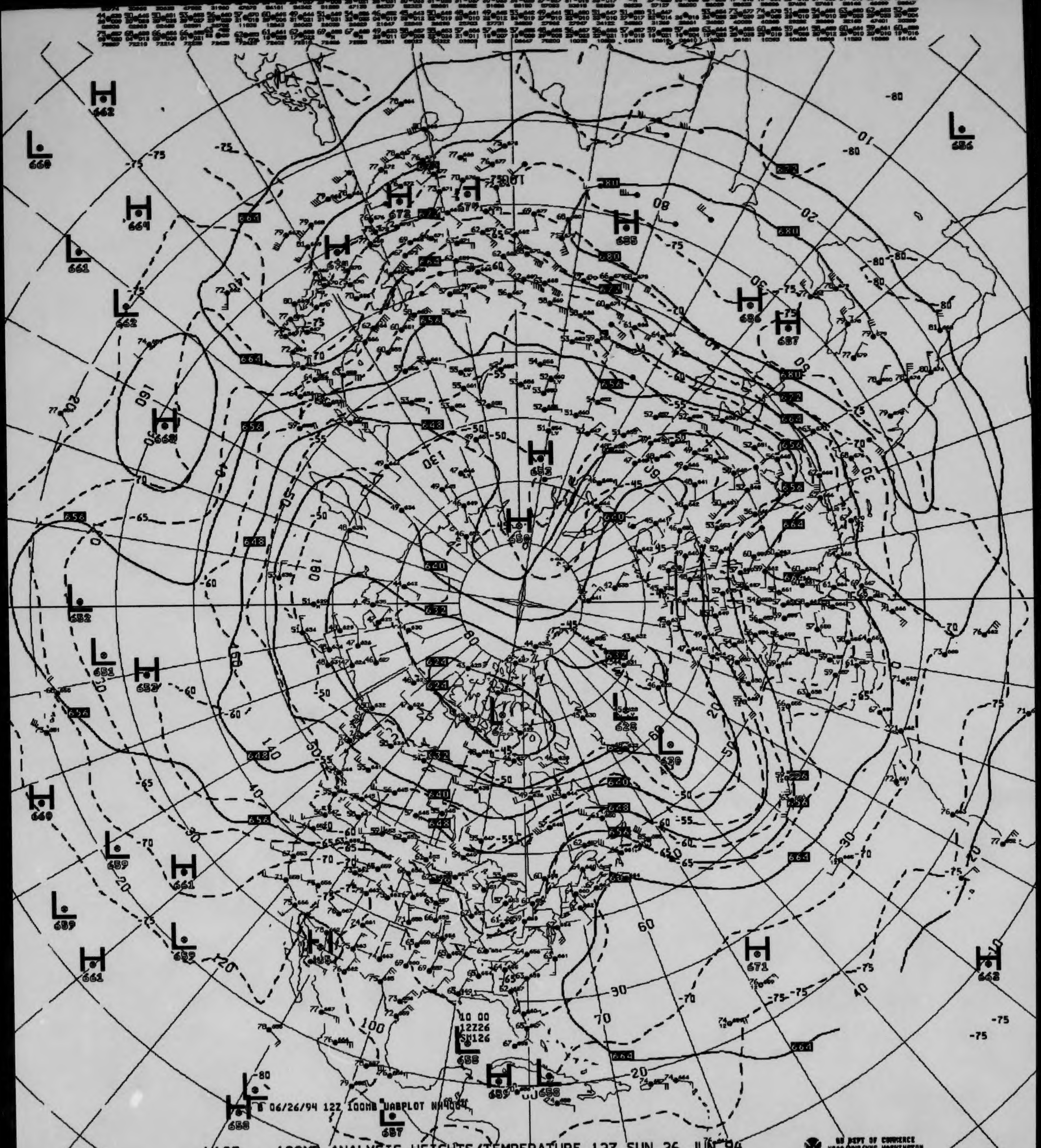
06/26/94 12Z 100MB UABPLOT NH4004
10 00
12Z26
SH126

V429 ^^ 100MB ANALYSIS HEIGHTS/TEMPERATURE 12Z SUN 26 JUN 94

US DEPT OF COMMERCE
NOAA/NWS/NMC WASHINGTON

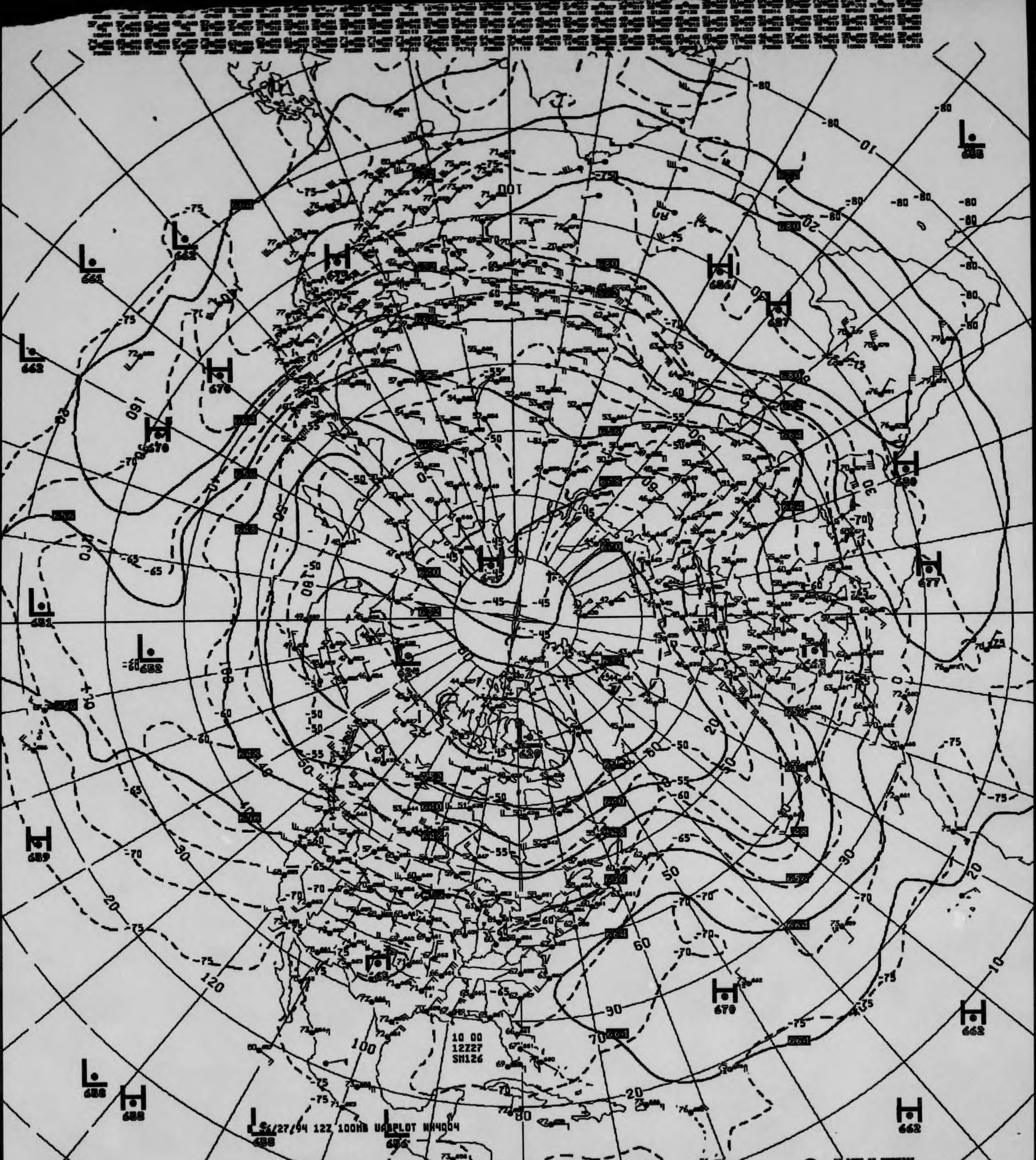
6/27/94 12Z 100MB UABPLOT WA4004
10 00
12Z27
SM126
L 661
L 662
L 662
L 681
L 682
L 688
L 688
L 686
L 620
L 684
H 679
H 670
H 670
H 689
H 688
H 686
H 687
H 680
H 677
H 670
H 662
H 662
L 686
-45
-50
-55
-60
-65
-70
-75
-80
10
20
30
40
50
60
70
80
100
120
160

V429 ^^ 100MB ANALYSIS HEIGHTS/TEMPERATURE 12Z MON 27 JUN 94

US DEPT OF COMMERCE
NOAA/NWS/NMC WASHINGTON

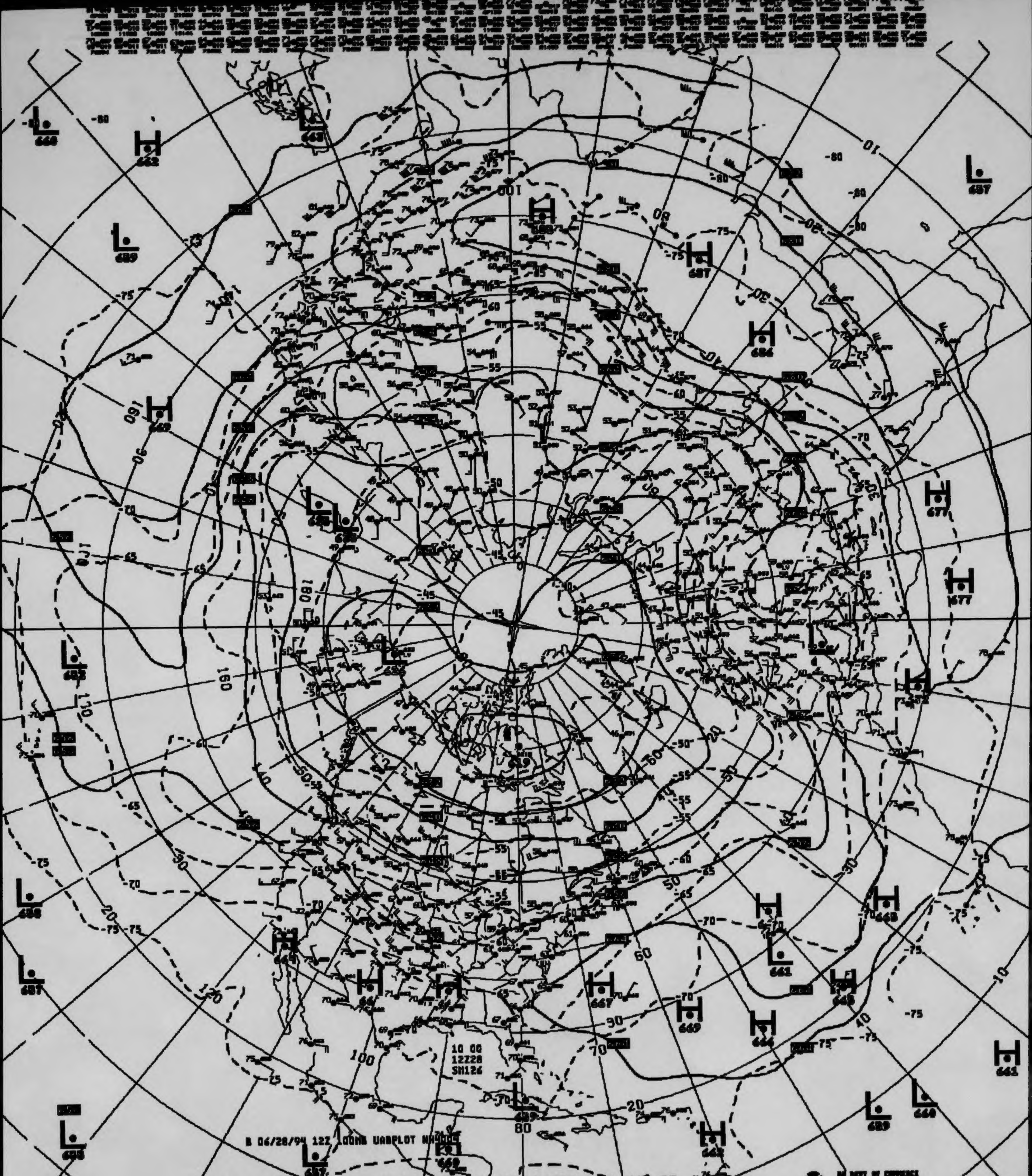
10 00
12Z28
SM126
B 06/28/94 12Z 100MB UABPLOT NH
US DEPT OF COMMERCE
NOAA/NWS/NMC WASHINGTON

V429 ^^ 100MB ANALYSIS HEIGHTS/TEMPERATURE 12Z TUE 28 JUN 94


8 06/29/94 12Z 100MB UABPLOT NH4004
10 00
12Z29
SH126

V429 ^^ 100MB ANALYSIS HEIGHTS/TEMPERATURE 12Z WED 29 JUN 94

US DEPT OF COMMERCE
NOAA/NWS/NMC WASHINGTON


B 06/30/94 12Z 100MB UABPLOT NH4004
H 662
L 661
H 662
L 661
L 660
L 661
L 661
H 668
L 667
L 680
H 664
L 684
H 662
H 691
H 689
L 681
L 682
H 672
H 672
H 668
H 667
L 661
H 663
L 689
H 661
H 660
H 689
L 688
L 688
H 688
-40
-45
-50
-55
-60
-65
-70
-75
-80
10
20
30
40
50
60
80
90
100
120
140
160
180

V429 .. 100MB ANALYSIS HEIGHTS/TEMPERATURE 12Z THU 30 JUN 94

AA Form 48 - 366C
v. 8 - 83)

U.S. Department of Commerce
National Oceanic and Atmospheric Administration
National Environmental Satellite, Data, and Information Service
National Climatic Data Center

50 MB CONSTANT PRESSURE CHARTS

STRATOSPHERIC

ALL RECORDS ARE THE BEST AVAILABLE FOR FILMING

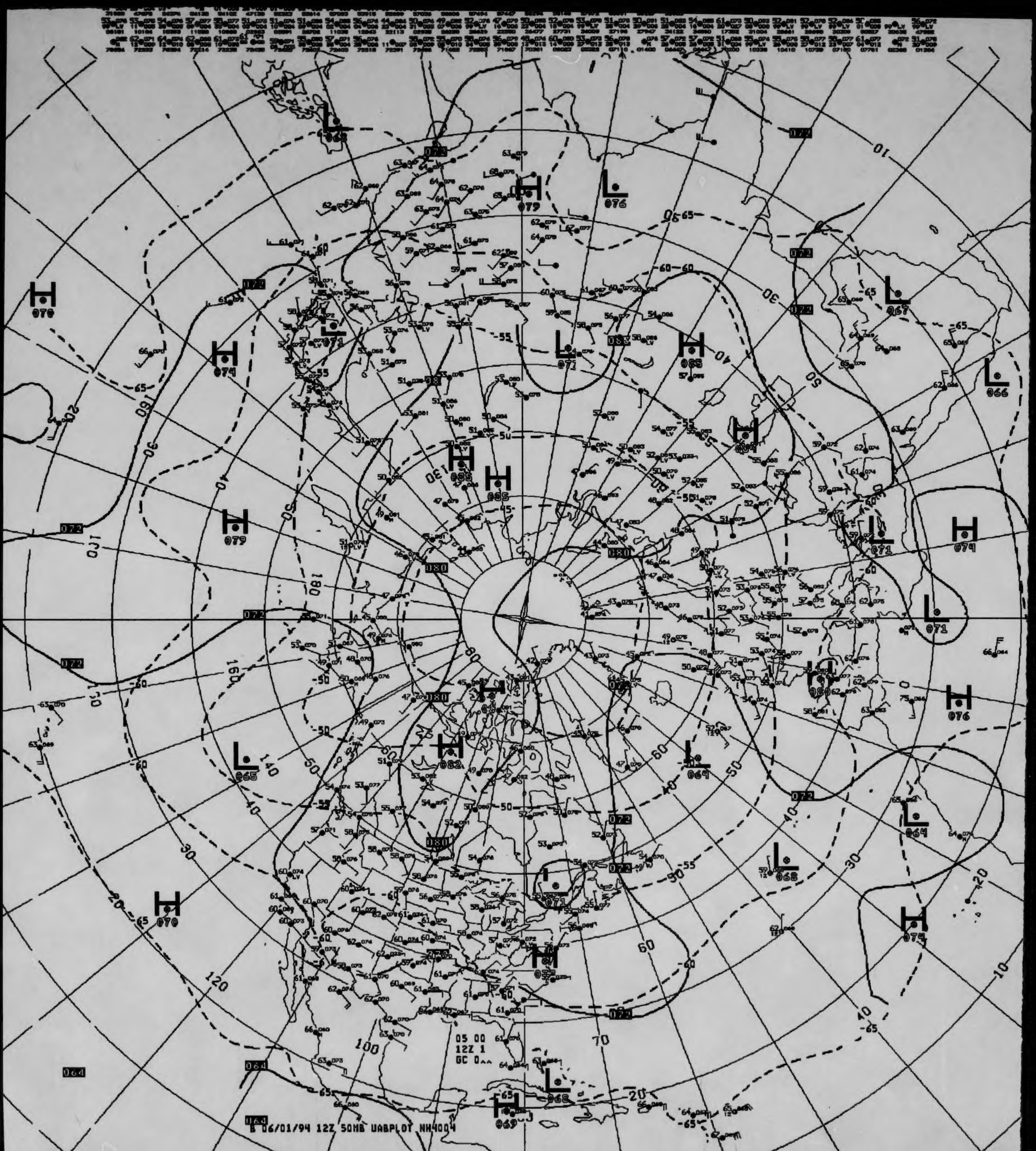
05 00
12Z 1
GC 0^^
B 06/01/94 12Z 50MB UABPLOT NH4004

V431 ^^ 050MB ANALYSIS HEIGHTS/TEMPERATURE 12Z WED 1 JUN 94

US DEPT OF COMMERCE
NOAA/NWS/NMC WASHINGTON

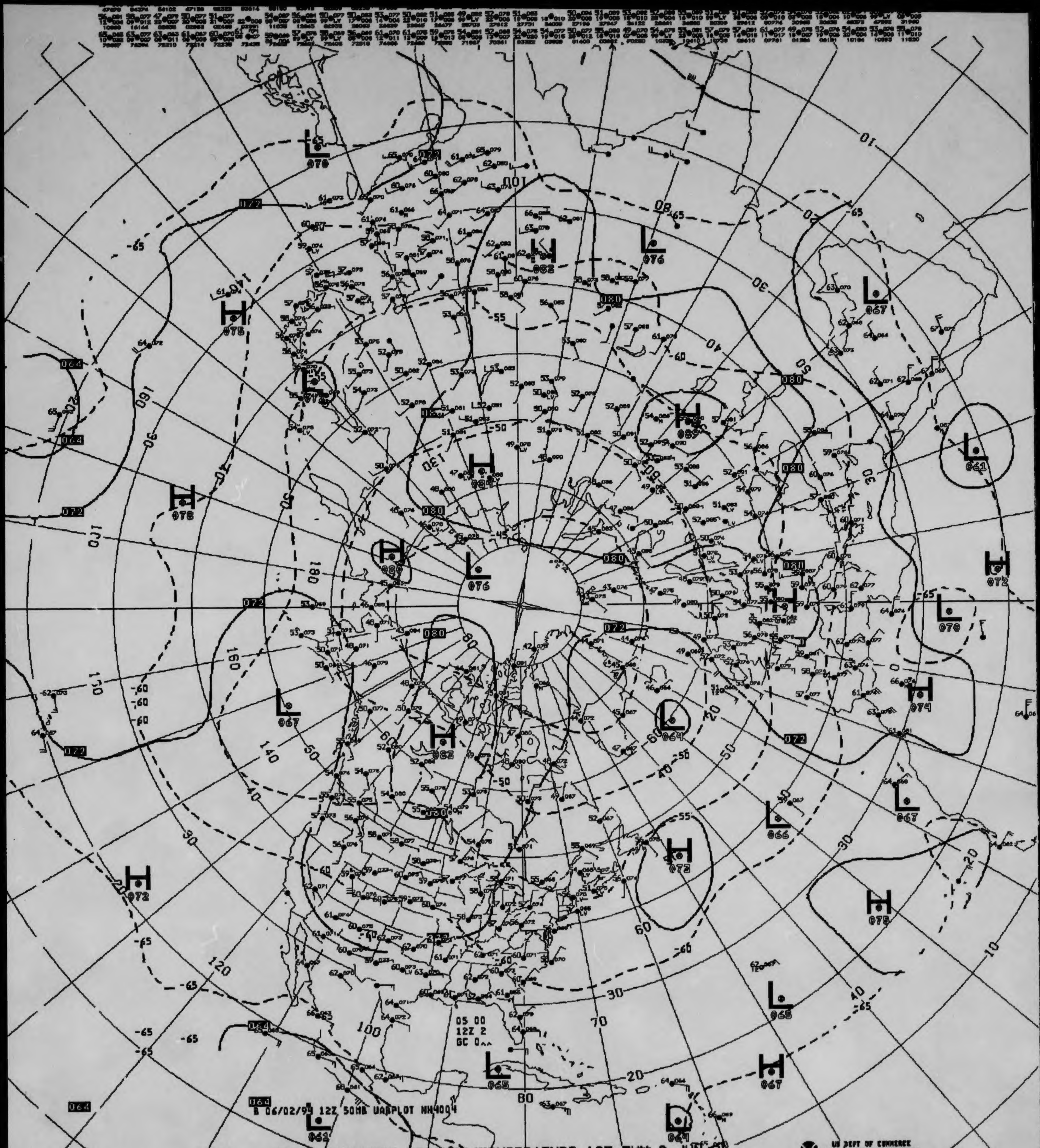

B 06/02/94 12Z 50MB UABPLOT NH4004
05 00
12Z 2
GC 0^^
H
L
076
080
072
064
-65
-60
-55
-50
-45
10
20
30
40
50
60
70
80
100
120
130
140
160
180

V431 ^^ 050MB ANALYSIS HEIGHTS/TEMPERATURE 12Z THU 2 JUN 94

US DEPT OF COMMERCE
NOAA/NWS/NMC WASHINGTON

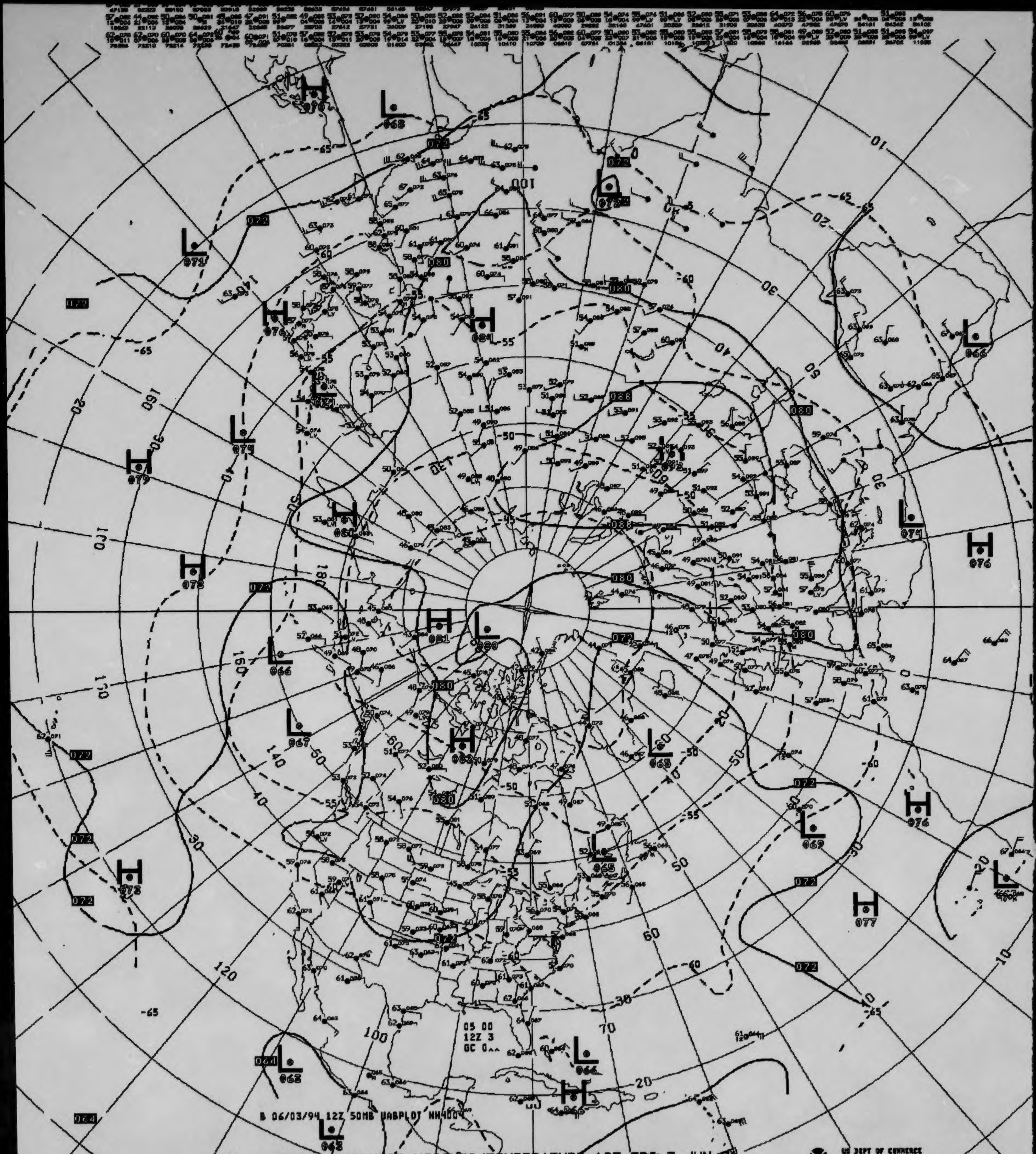
05 00
12Z 3
GC 0^^
B 06/03/94 12Z 50MB UABPLOT NH4004
US DEPT OF COMMERCE
NOAA/NWS/NMC WASHINGTON

V431 ^^ 050MB ANALYSIS HEIGHTS/TEMPERATURE 12Z FRI 3 JUN 94

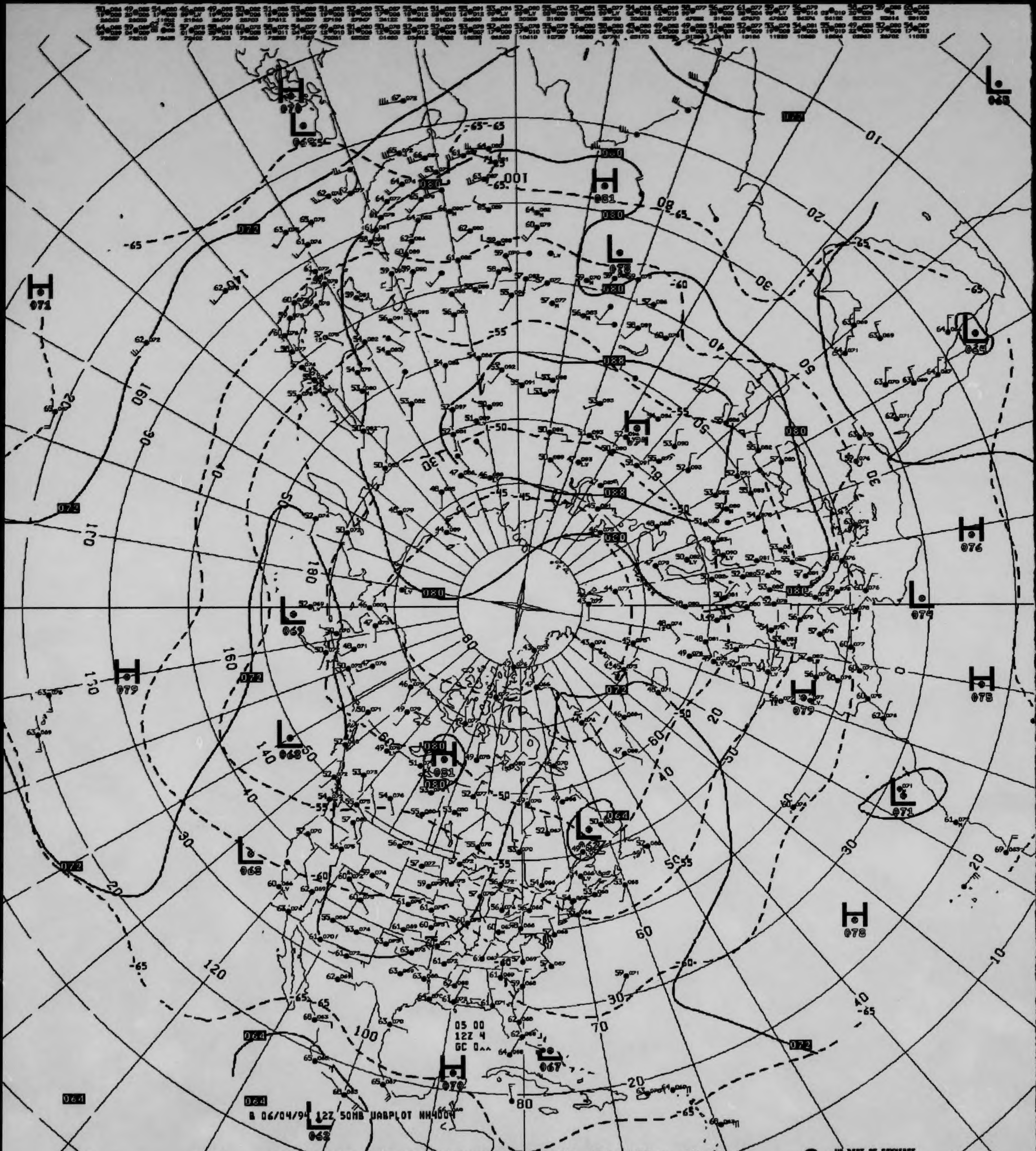
05 00
12Z 4
GC 0^^
B 06/04/94 12Z 50MB UABPLOT NH400W
H 079
H 081
H 078
H 076
H 075
H 071
H 078
H 070
L 069
L 062
L 068
L 064
L 074
L 071
L 067
L 065
L 078

V431 ^^ 050MB ANALYSIS HEIGHTS/TEMPERATURE 12Z SAT 4 JUN 94

US DEPT OF COMMERCE
NOAA/NWS/NMC WASHINGTON

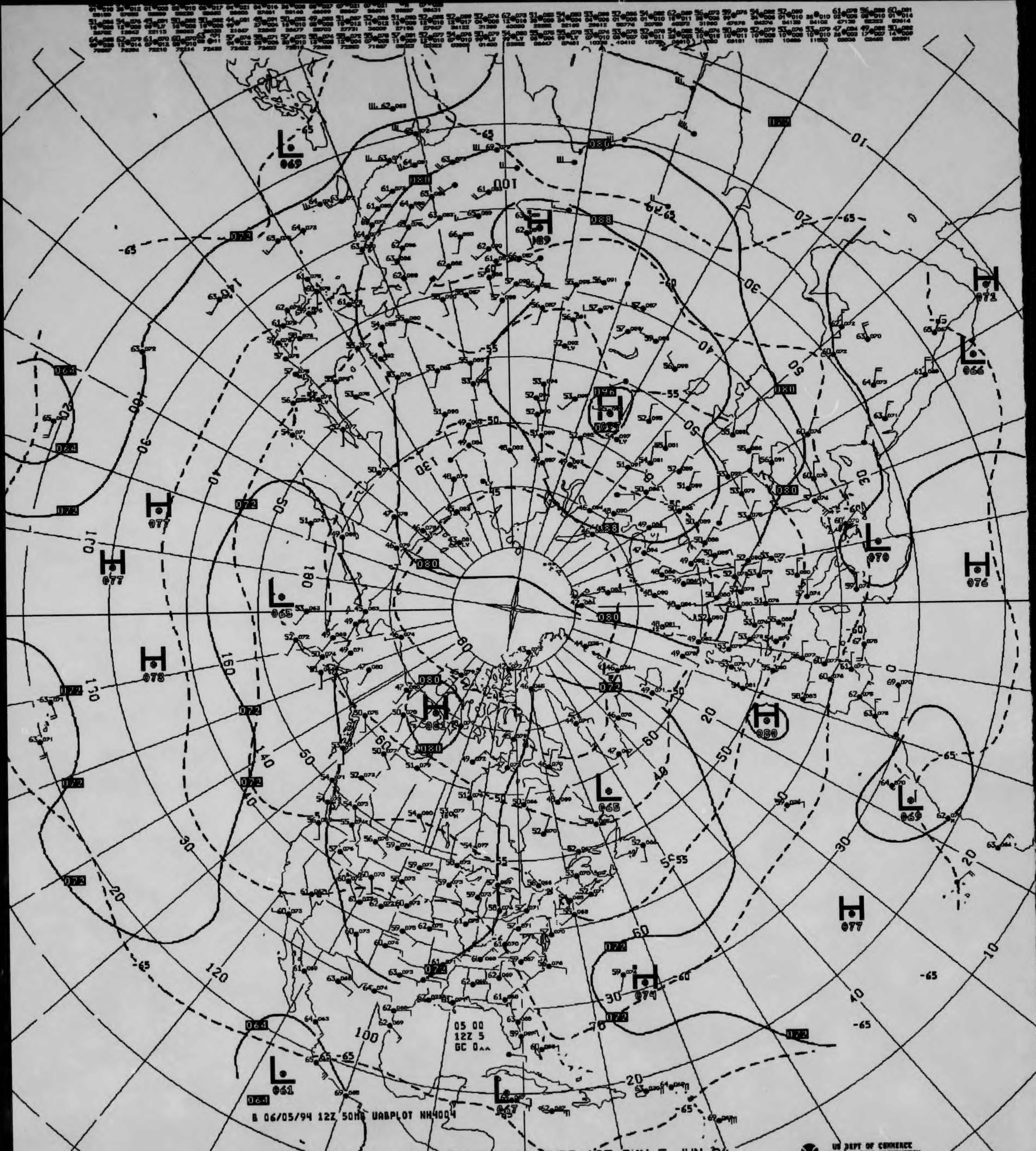
B 06/05/94 12Z 50MB UABPLOT NH4004
05 00
12Z 5
GC 0^^

V431 ^^ 050MB ANALYSIS HEIGHTS/TEMPERATURE 12Z SUN 5 JUN 94

US DEPT OF COMMERCE
NOAA/NWS/NMC WASHINGTON

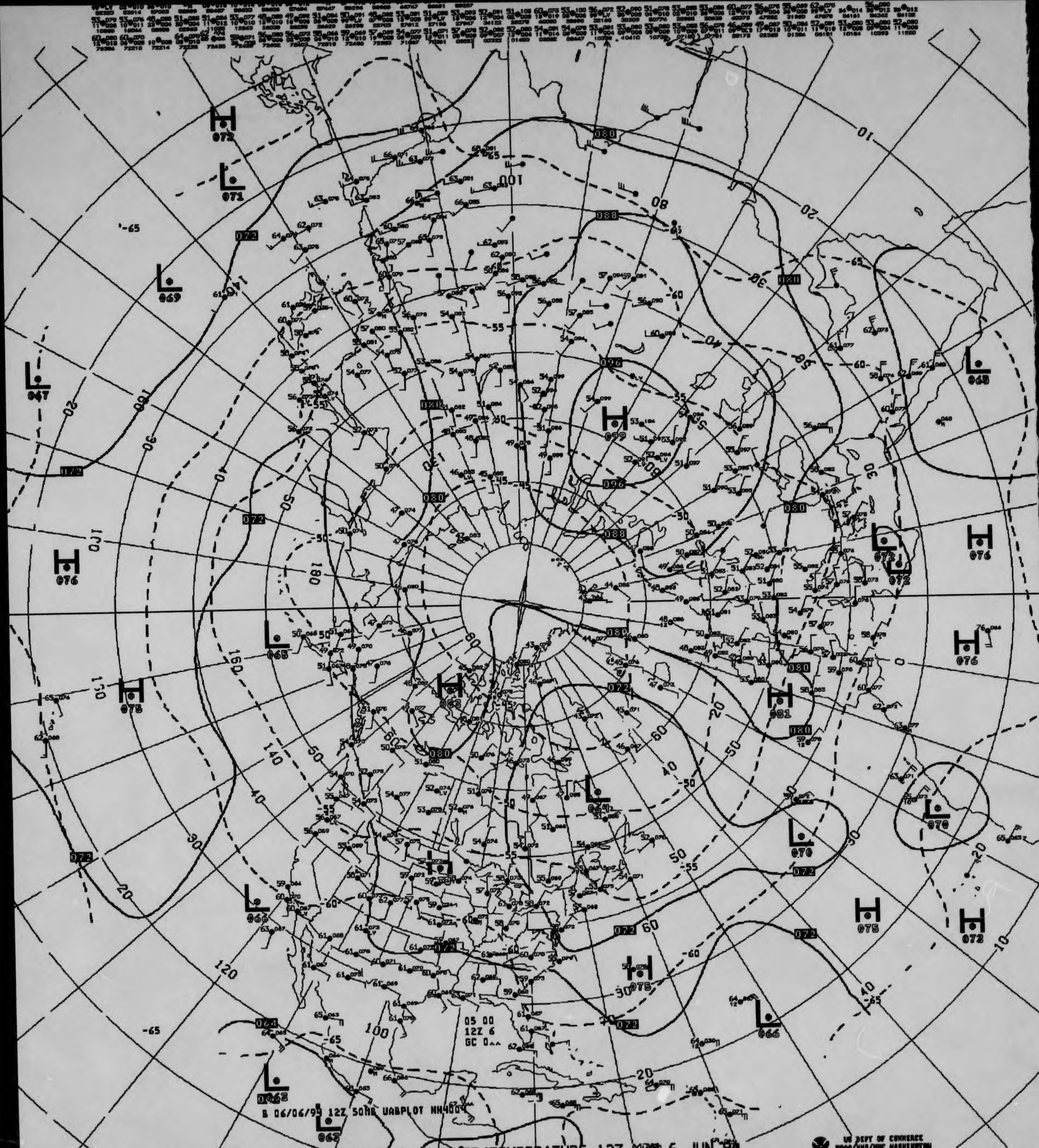
B 06/06/94 12Z 50MB UABPLOT NH400
05 00
12Z 6
GC 0^^
H
L
-65
-60
-55
-50
-45
10
20
30
40
50
60
80
100
120
140
160
180

V431 ^^ 050MB ANALYSIS HEIGHTS/TEMPERATURE 12Z MON 6 JUN 94

US DEPT OF COMMERCE
NOAA/NWS/NMC WASHINGTON


05 00
12Z 7
GC 0^^
B 06/07/94 12Z 50MB UABPLOT NH4004

V431 ^^ 050MB ANALYSIS HEIGHTS/TEMPERATURE 12Z TUE 7 JUN 94

US DEPT OF COMMERCE
NOAA/NWS/NMC WASHINGTON

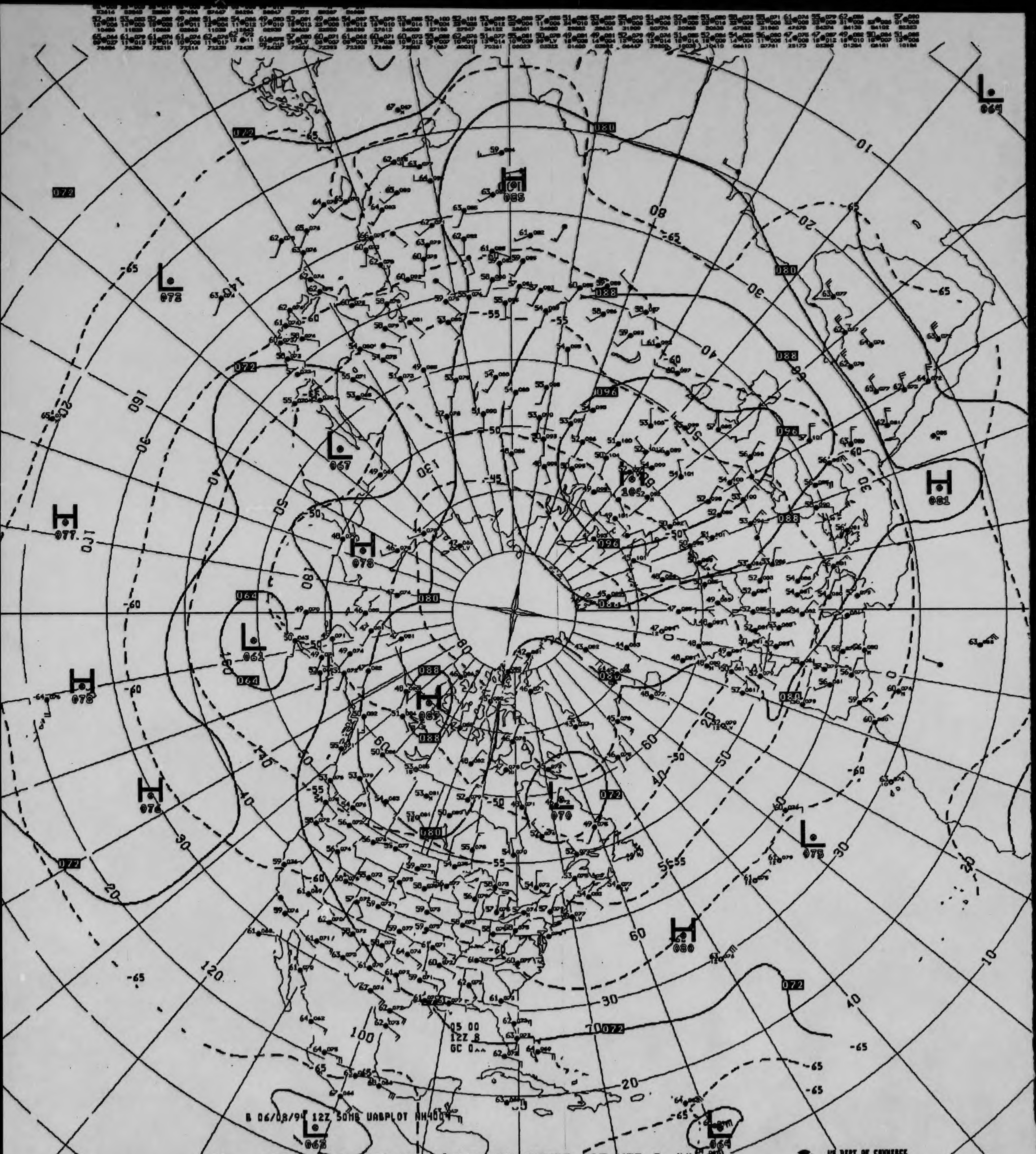
H 085
H 081
H 077
H 078
H 076
H 078
H 087
H 105
H 080
L 064
L 072
L 067
L 061
L 070
L 075
L 062
L 064
072
080
088
096
064
05 00
12Z 8
GC 0^^
B 06/08/94 12Z 50MB UABPLOT NH4004

V431 ^^ 050MB ANALYSIS HEIGHTS/TEMPERATURE 12Z WED 8 JUN 94

US DEPT OF COMMERCE
NOAA/NWS/NMC WASHINGTON

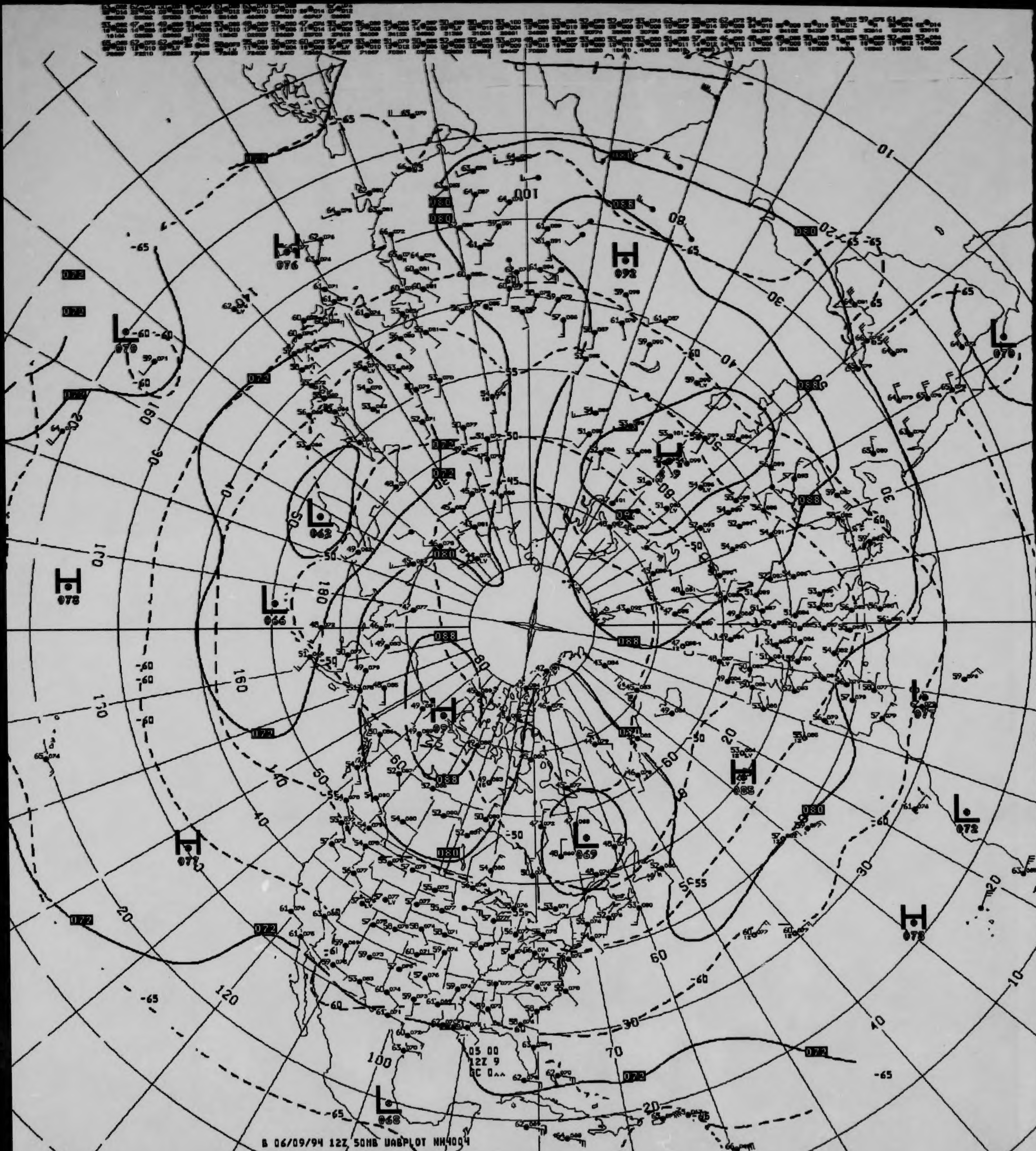
B 06/09/94 12Z 50MB UABPLOT NH4004
05 00
12Z 9
H
092
H
076
L
079
H
078
L
062
L
066
H
081
H
077
L
069
L
068
H
083
L
072
H
078
L
076
L
077
-65
-60
-55
-50
-45
10
20
30
40
50
60
70
80
90
100
110
120
130
140
150
160
170
180
072
080
088

V431 ^^ 050MB ANALYSIS HEIGHTS/TEMPERATURE 12Z THU 9 JUN 94

US DEPT OF COMMERCE
NOAA/NWS/NMC WASHINGTON

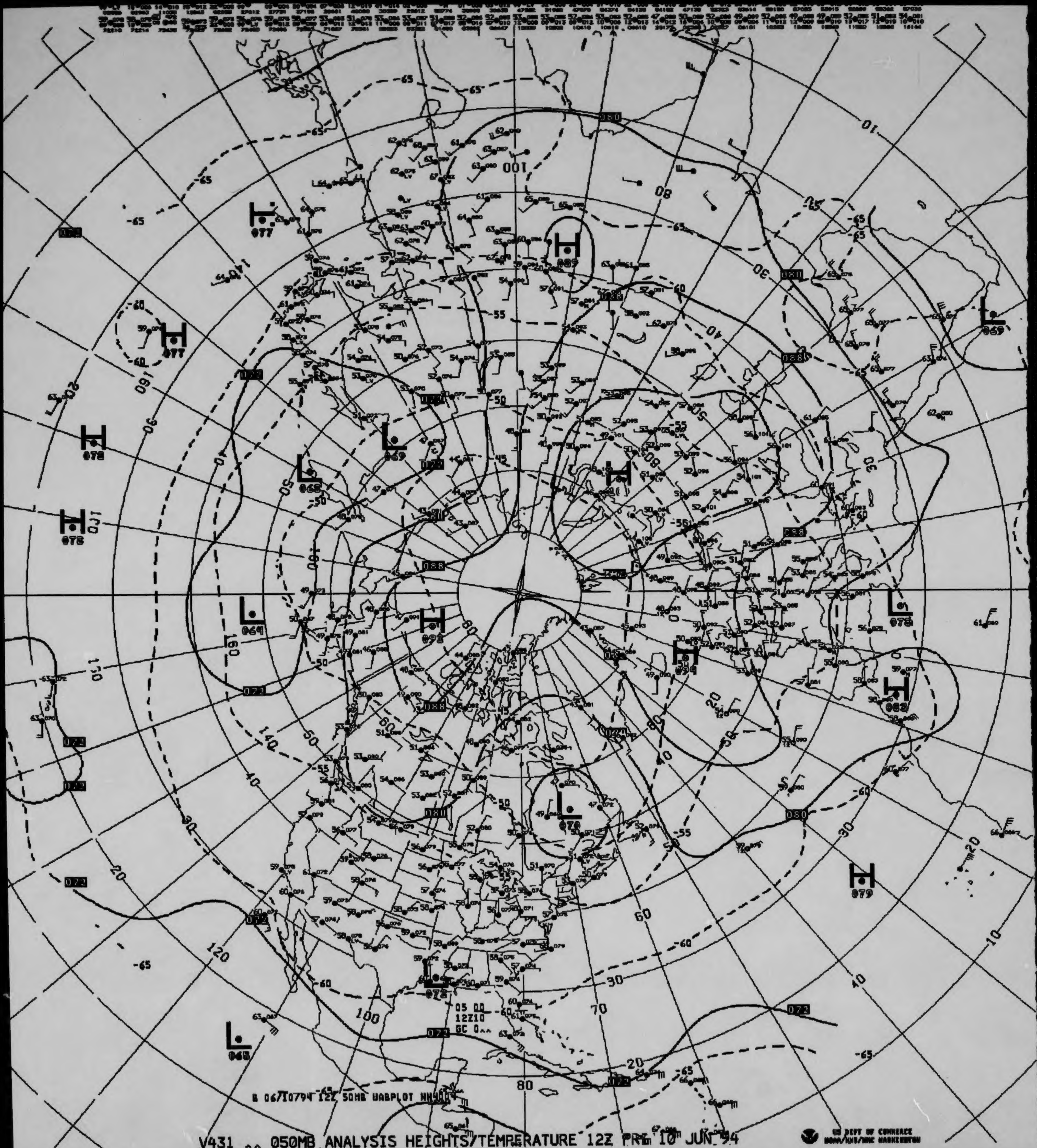
05 00
12Z10
GC 0^^
B 06/10794 12Z 50MB UABPLOT NH400

V431 ^^ 050MB ANALYSIS HEIGHTS/TEMPERATURE 12Z FRI 10 JUN 94

US DEPT OF COMMERCE
NOAA/NWS/NMC WASHINGTON

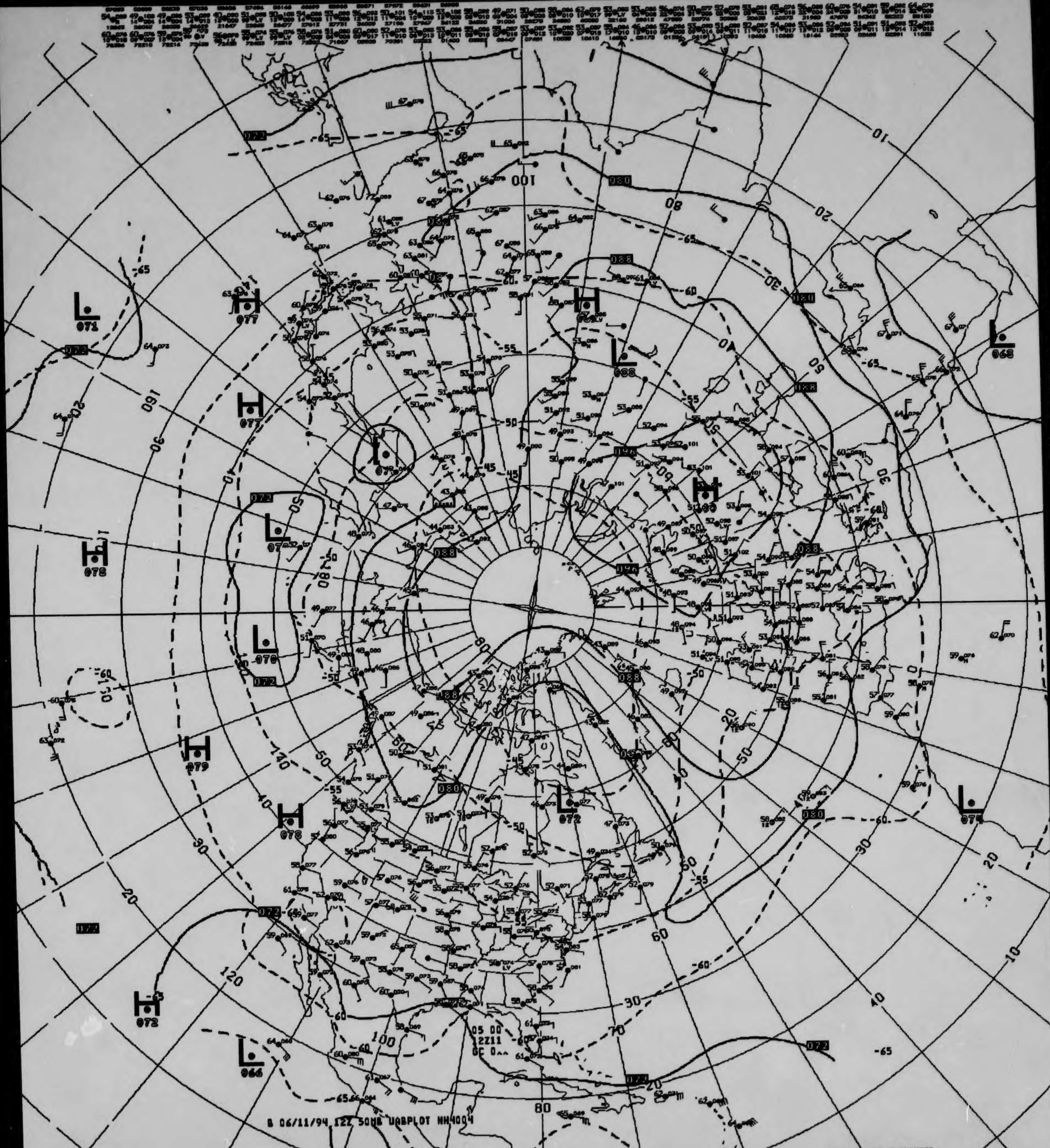
B 06/11/94 12Z 50MB UABPLOT NH4004
05 00
12Z11
100
080
088
096
H
L
-65
-60
-55
-50
-45
80
60
40
30
20
10
160
140
120
100
90
70

V431 ^^ 050MB ANALYSIS HEIGHTS/TEMPERATURE 12Z SAT 11 JUN 94

US DEPT OF COMMERCE
NOAA/NWS/NMC WASHINGTON

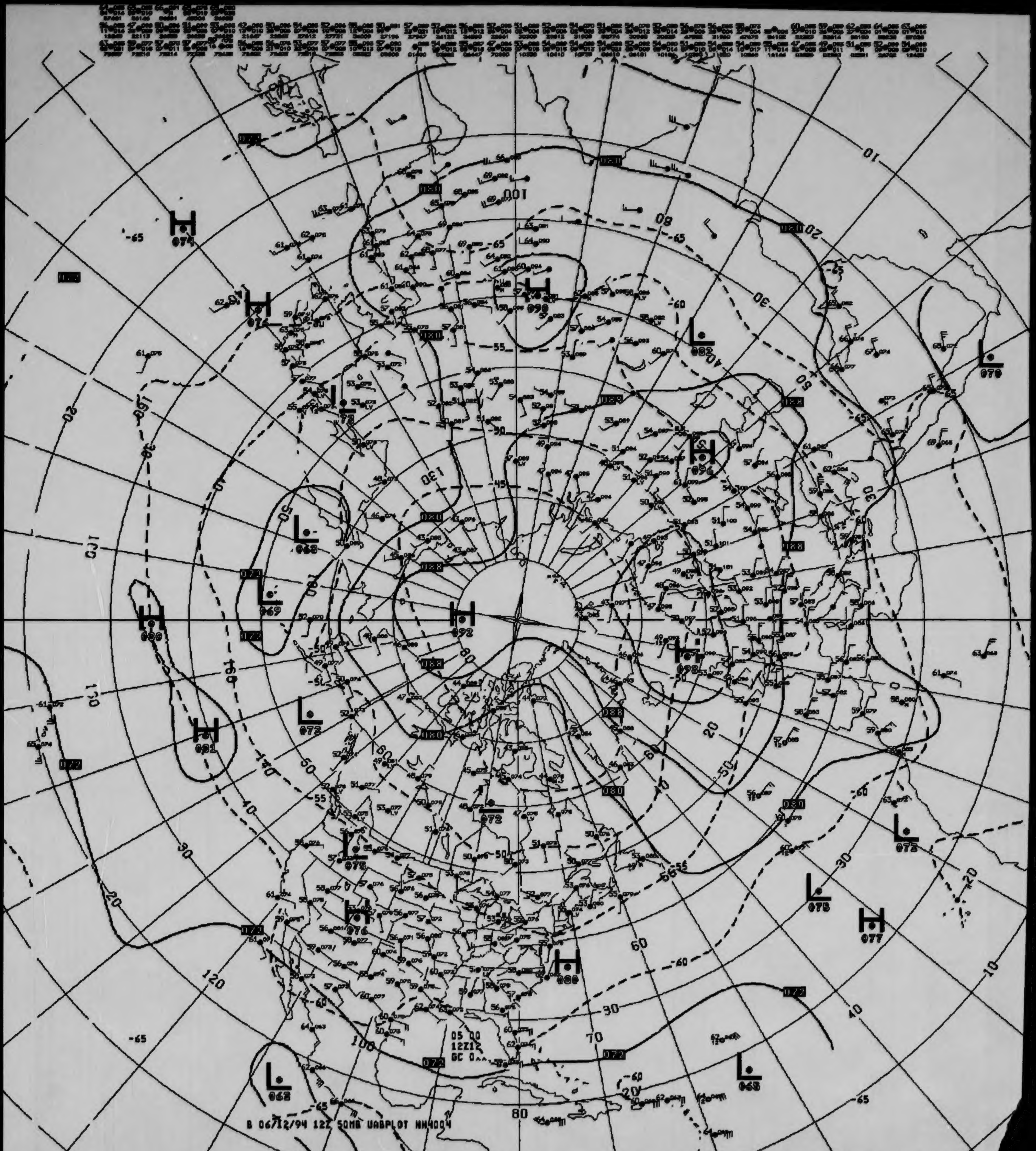
B 06/12/94 12Z 50MB UABPLOT NH4004
05 00
12Z12
GC 0^^
H 074
H 076
H 080
H 081
H 090
H 092
H 096
H 098
H 076
H 080
H 077
L 082
L 079
L 068
L 069
L 072
L 072
L 075
L 073
L 075
L 062
L 068
100
130
140
120
100
80
70
60
-65
-60
-55
-50
-45
10
20
30
40
50
60

V431 ^^ 050MB ANALYSIS HEIGHTS/TEMPERATURE 12Z SUN 12 JUN 94

US DEPT OF COMMERCE
NOAA/NWS/NMC WASHINGTON

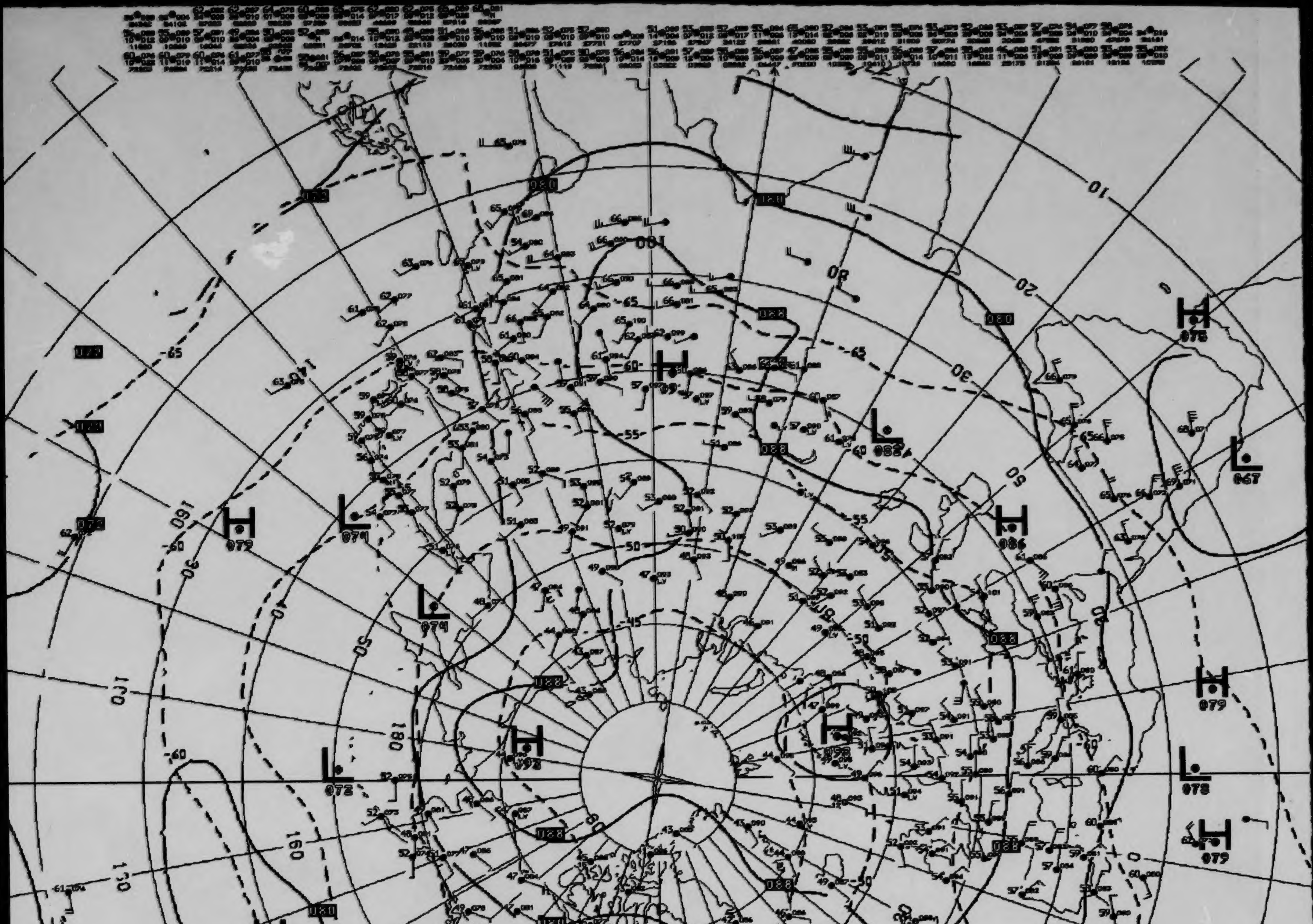
06/13/94 12Z 50MB UABPLOT NH4004
05 00
12Z13
GC 0^^
H
L
180
160
140
120
100
80
10
20
30
40
50
60
70
-45
-50
-55
-60
-65

V431 ^^ 050MB ANALYSIS HEIGHTS/TEMPERATURE 12Z MON 13 JUN 94

US DEPT OF COMMERCE
NOAA/NWS/NMC WASHINGTON

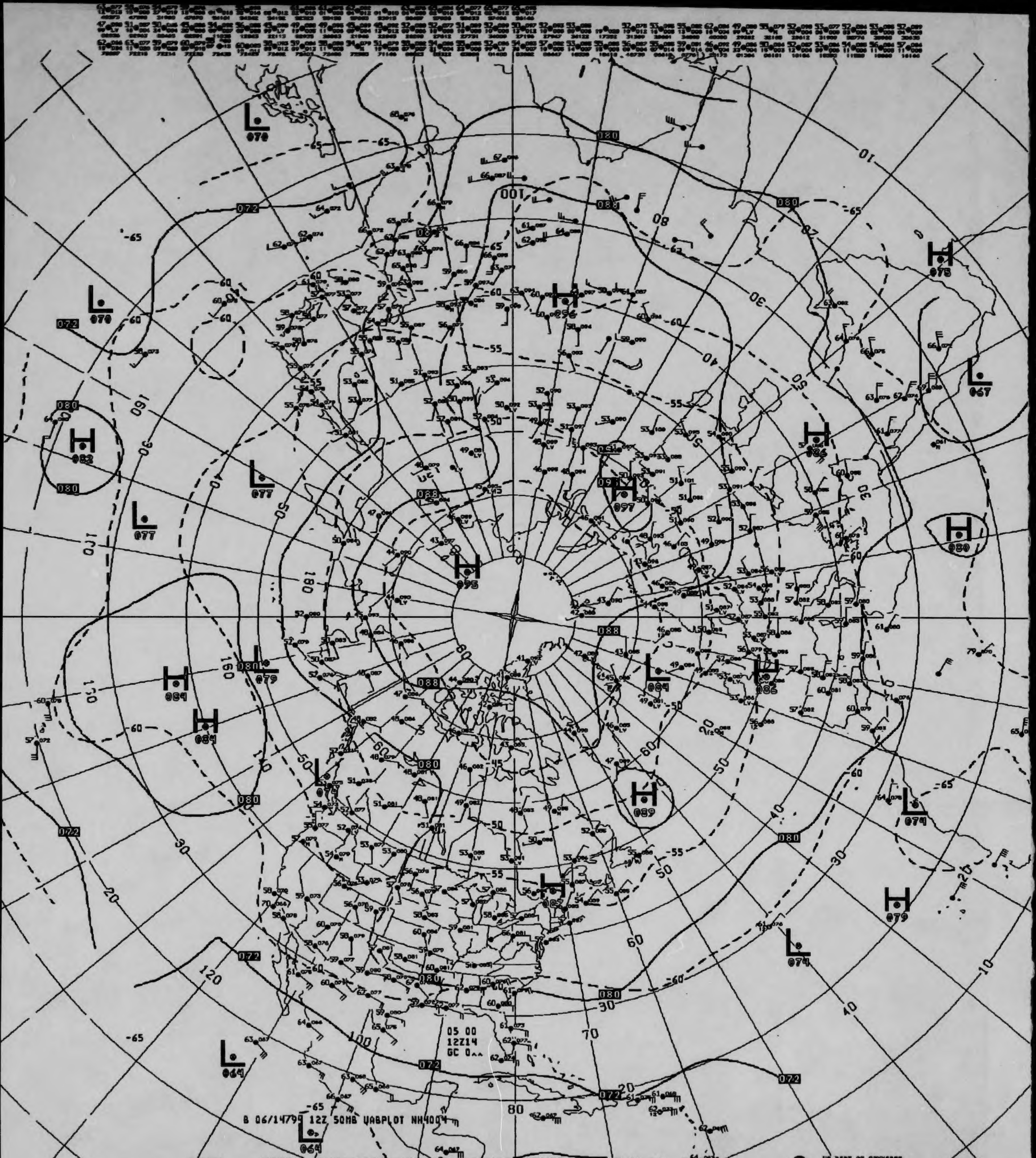
B 06/14799 12Z 50MB UABPLOT NH4004
05 00
12Z14
GC 0^^
L 070
L 070
L 077
L 077
L 067
L 064
L 079
L 064
L 074
L 074
L 064
H 082
H 084
H 084
H 095
H 096
H 097
H 086
H 080
H 086
H 089
H 082
H 079
H 075
072
080
088
100
-65
-60
-55
-50
-45

V431 ^^ 050MB ANALYSIS HEIGHTS/TEMPERATURE 12Z TUE 14 JUN 94

US DEPT OF COMMERCE
NOAA/NWS/NMC WASHINGTON

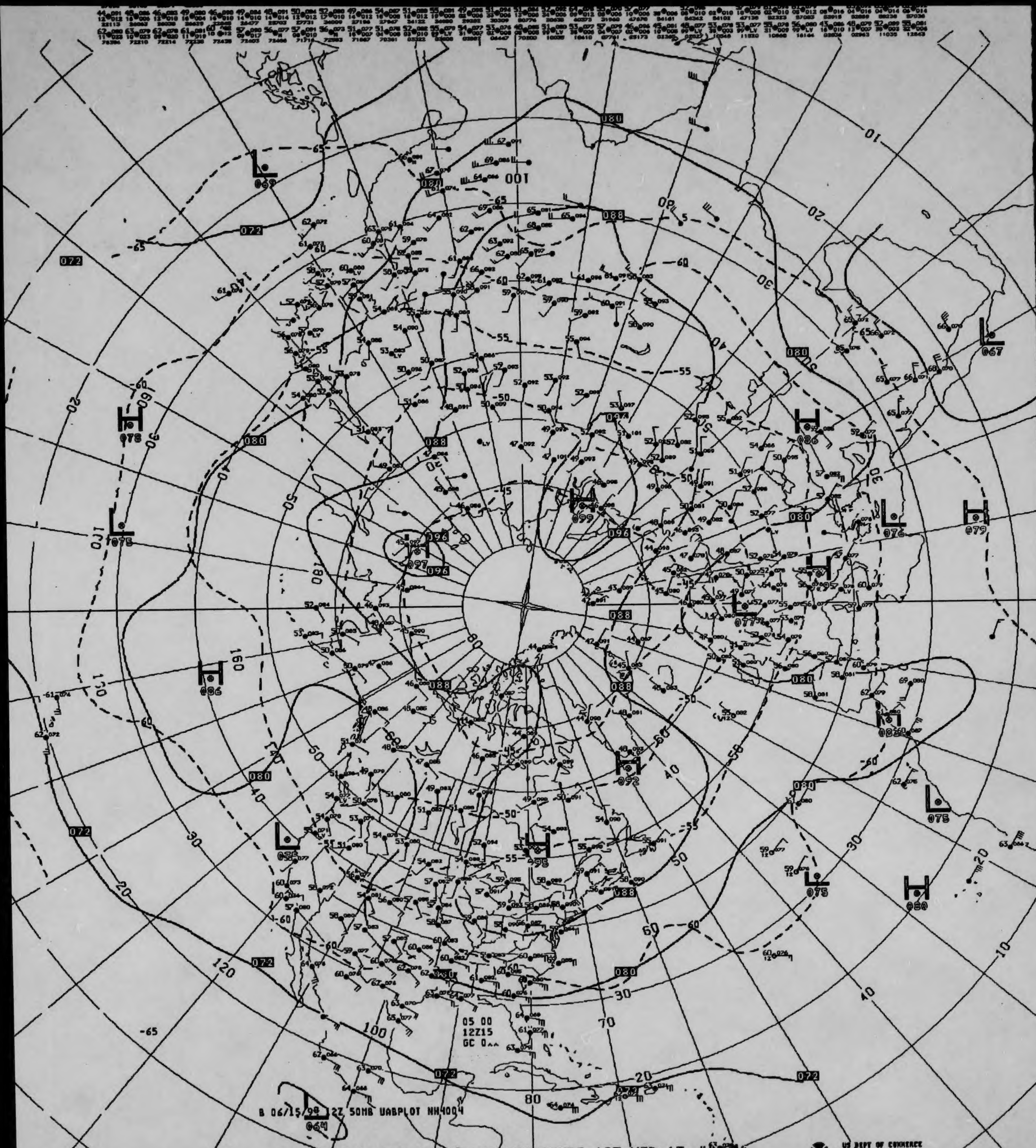
05 00
12Z15
GC 0^^
B 06/15/94 12Z 50MB UAPLOT NH4004

V431 ^^ 050MB ANALYSIS HEIGHTS/TEMPERATURE 12Z WED 15 JUN 94

US DEPT OF COMMERCE
NOAA/NWS/NMC WASHINGTON

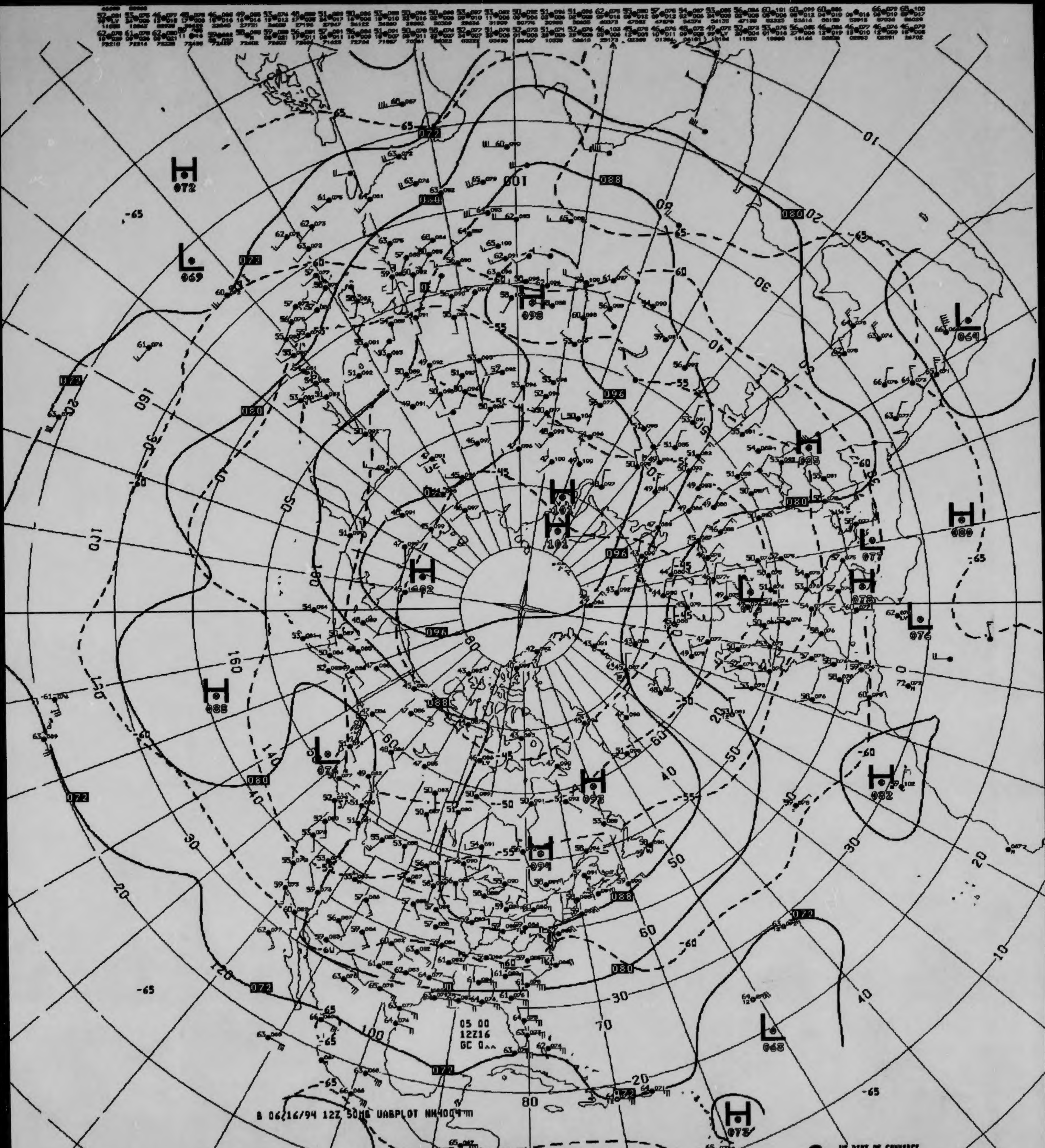
H 072
L 069
L 064
H 098
H 085
H 101
H 101
H 092
H 080
L 077
H 078
L 073
L 076
H 086
L 073
H 092
H 082
H 094
L 068
H 073
B 06/16/94 12Z 50MB UABPLOT NH4004
05 00
12Z16
GC 0^^

V431 ^^ 050MB ANALYSIS HEIGHTS/TEMPERATURE 12Z THU 16 JUN 94

US DEPT OF COMMERCE
NOAA/NWS/NMC WASHINGTON

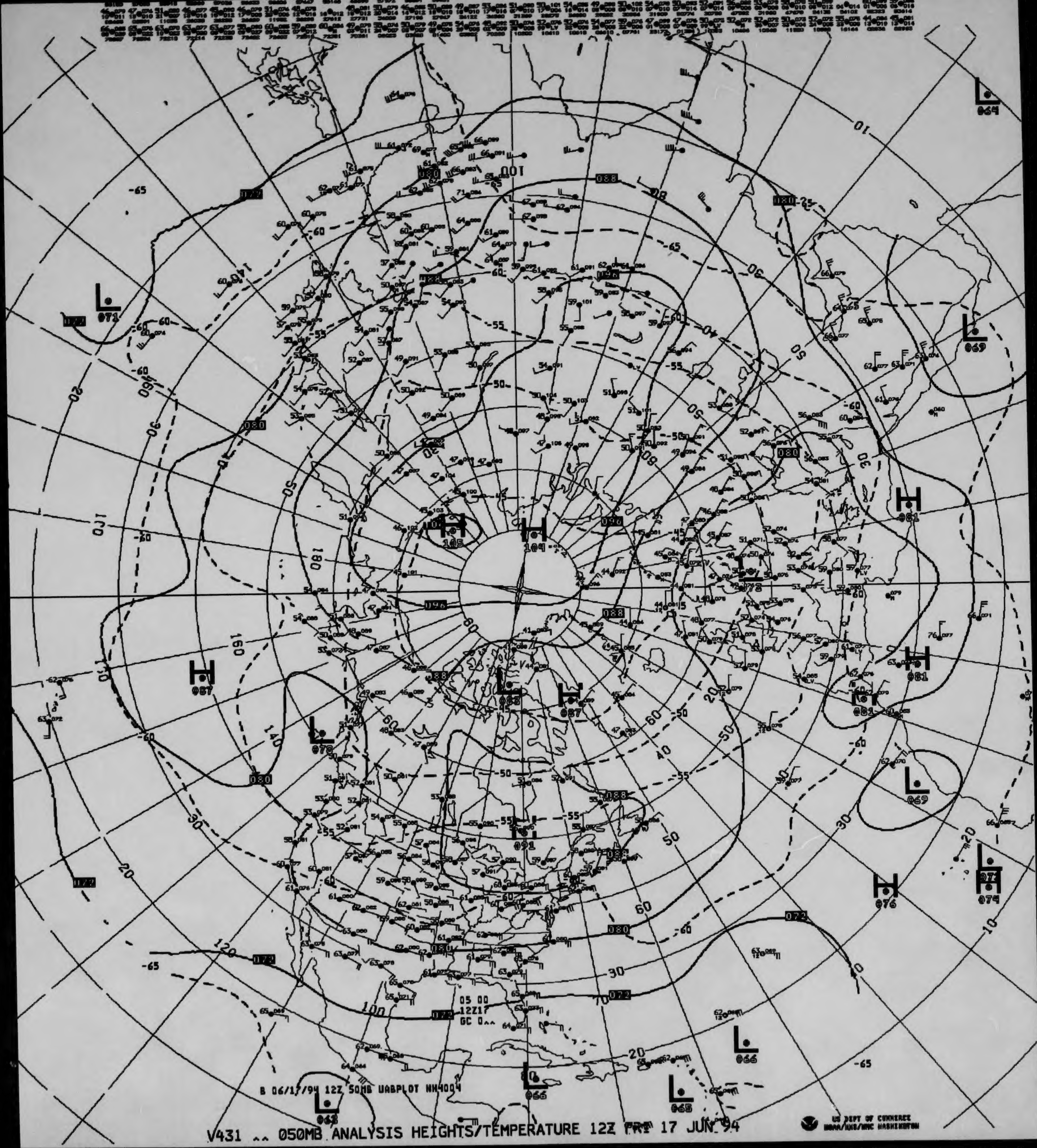
B 06/17/94 12Z 50MB UABPLOT NH4004
05 00
12Z17
GC 0^^

V431 ^^ 050MB ANALYSIS HEIGHTS/TEMPERATURE 12Z FRI 17 JUN 94

US DEPT OF COMMERCE
NOAA/NWS/NMC WASHINGTON


B 06/18/94 12Z 50MB UABPLOT NH4004
05 00
12Z18
GC 0^^
H
111
H
092
H
084
H
L
070
L
076
L
078
L
069
L
104
096
088
080
072
-65
-60
-55
-50
-45
10
20
30
40
50
60
80
100
120
140
160
180

V431 ^^ 050MB ANALYSIS HEIGHTS/TEMPERATURE 12Z SAT 18 JUN 94

US DEPT OF COMMERCE
NOAA/NWS/NMC WASHINGTON

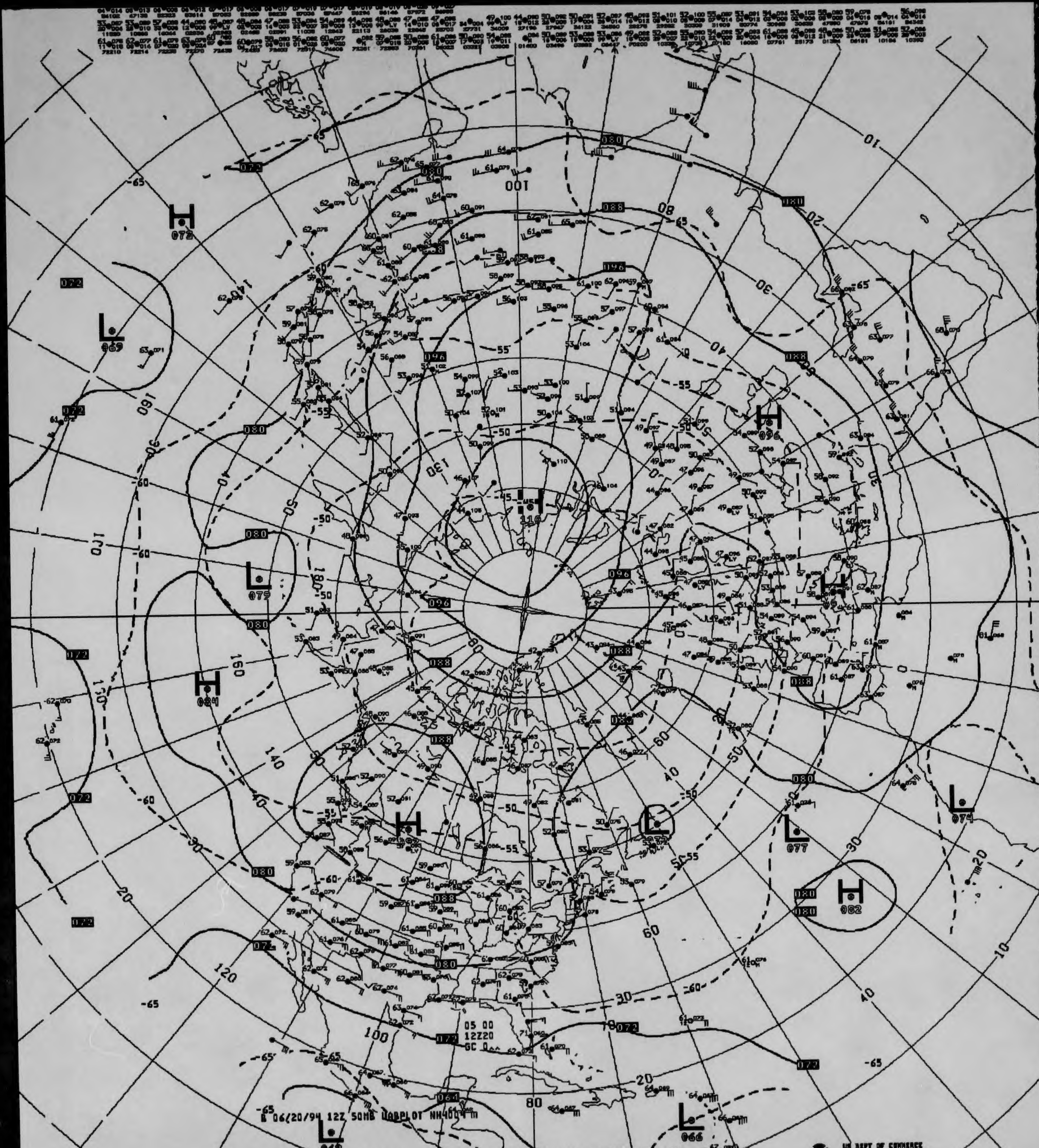
H
L
072
080
088
096
110
05 00
12Z20
GC 0
B 06/20/94 12Z 50MB UAOPLOT NH4004

V431 ^^ 050MB ANALYSIS HEIGHTS/TEMPERATURE 12Z MON 20 JUN 94

US DEPT OF COMMERCE
NOAA/NWS/NMC WASHINGTON

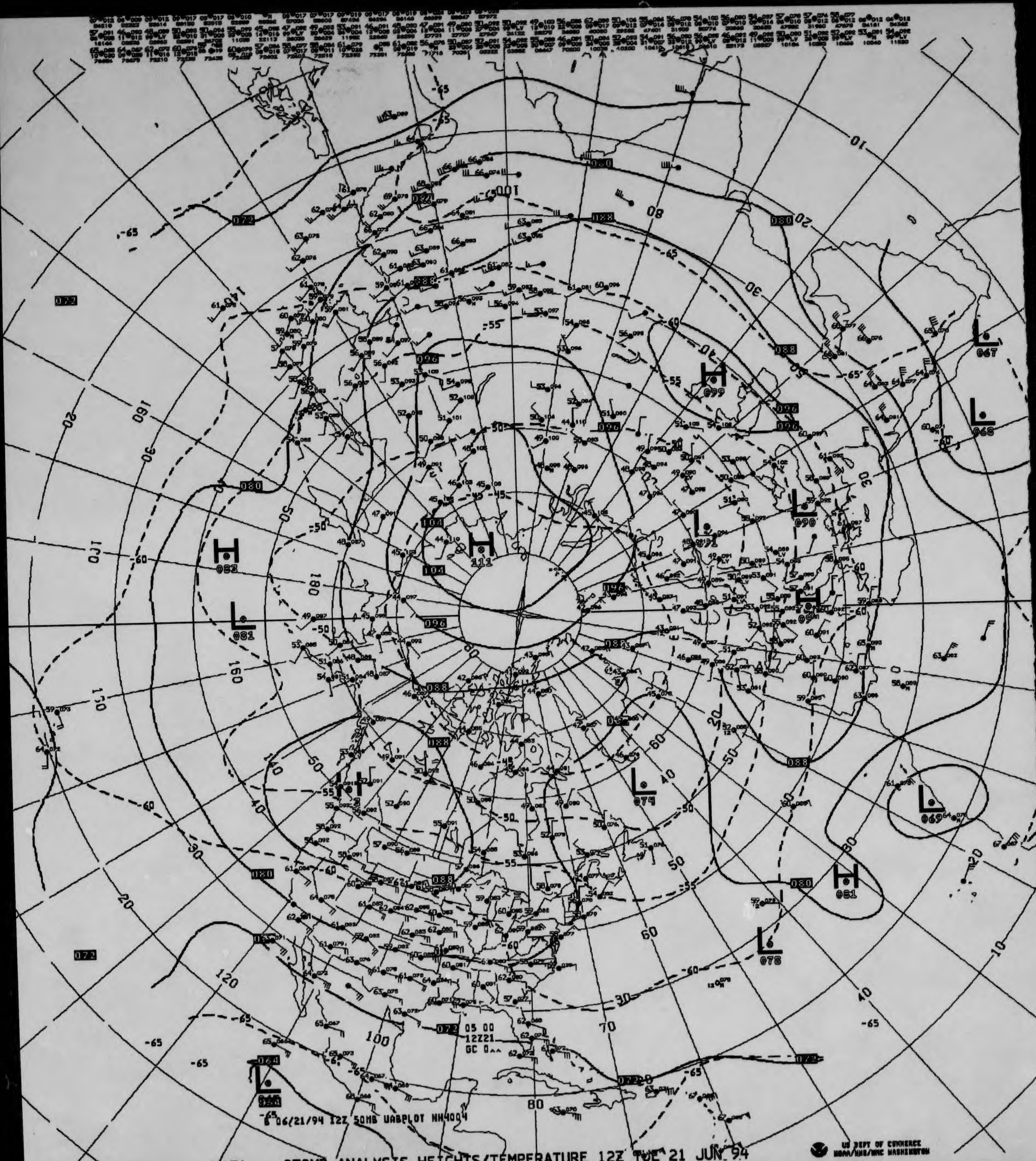
6 06/21/94 12Z 50MB UABPLOT NH4004
05 00
12Z21
GC 0^^
H
111
H
083
L
081
H
099
L
067
L
068
L
090
L
074
L
078
H
081
L
069
-65
-60
-55
-50
-45
10
20
30
40
50
60
70
80
100
120
140
160
180
160
140

V431 ^^ 050MB ANALYSIS HEIGHTS/TEMPERATURE 12Z TUE 21 JUN 94

US DEPT OF COMMERCE
NOAA/NWS/NMC WASHINGTON

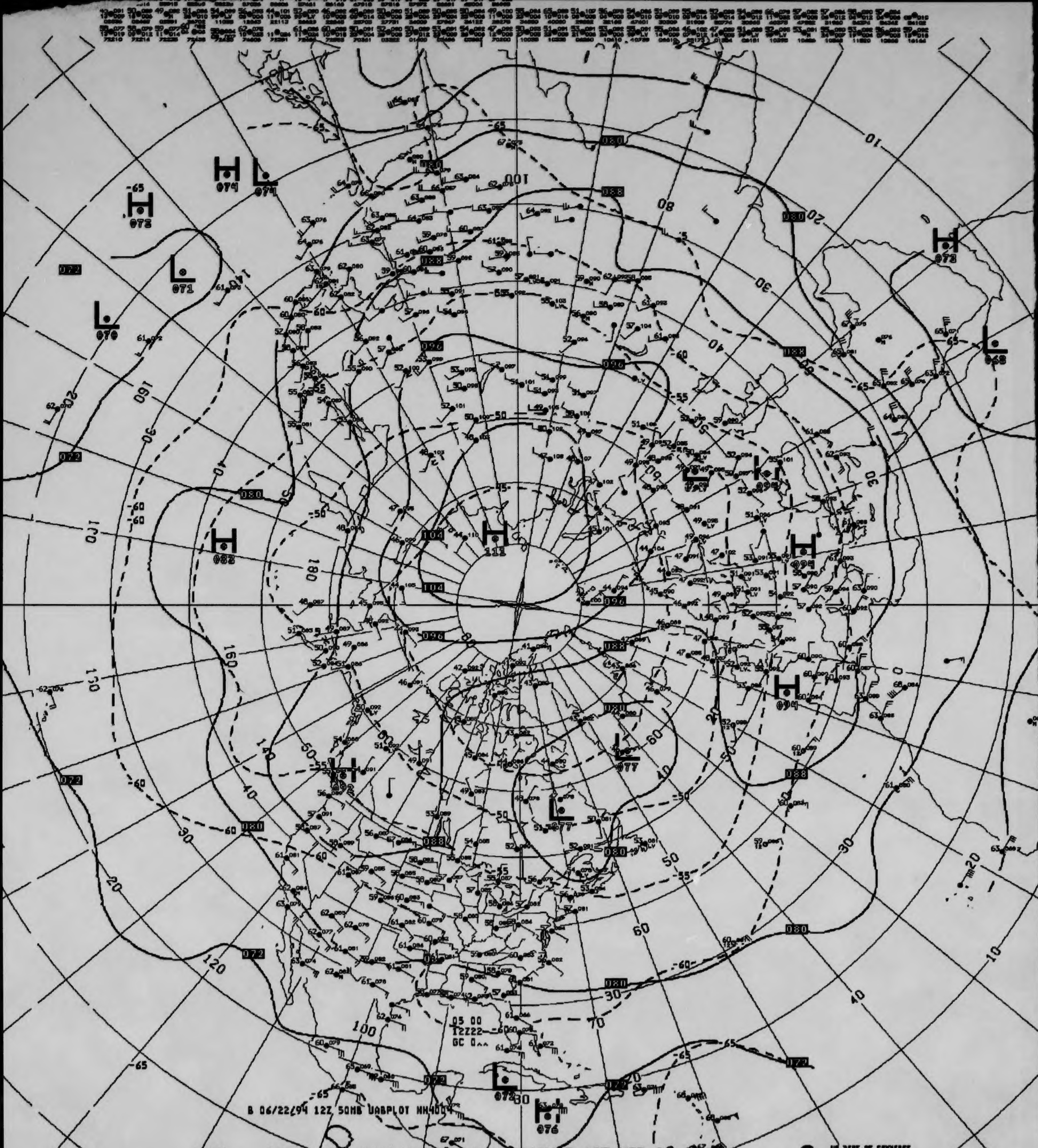
B 06/22/94 12Z 50MB UABPLOT NH4004
05 00
12Z22
GC 0^^
H 111
H 082
H 094
H 094
H 079
H 072
H 073
H 092
H 076
L 071
L 071
L 076
L 068
L 077
L 077
L 072
080
088
096
104
100
072
-65
-60
-55
-50
-45

V431 ^^ 050MB ANALYSIS HEIGHTS/TEMPERATURE 12Z WED 22 JUN 94

US DEPT OF COMMERCE
NOAA/NWS/NMC WASHINGTON



H
072
L
068
H
080
L
077
H
112
L
091
H
095
L
078
H
090
L
079
L
063
104
104
096
096
088
080
072
100
-65
-60
-55
-50
-45
10
20
30
40
50
60
70
80
90
120
140
150
160
170
180
B 06/23/94 12Z 50MB UAPLOT NH4004
05 00
12Z23
GC 0^^

V431 ^^ 050MB ANALYSIS HEIGHTS/TEMPERATURE 12Z THU 23 JUN 94

US DEPT OF COMMERCE
NOAA/NWS/NMC WASHINGTON


B 06/24/94 12Z 50MB DABPLOT NH4004
05 00
12Z24
GC 0^^

V431 ^^ 050MB ANALYSIS HEIGHTS/TEMPERATURE 12Z FRI 24 JUN 94

US DEPT OF COMMERCE
NOAA/NWS/NMC WASHINGTON

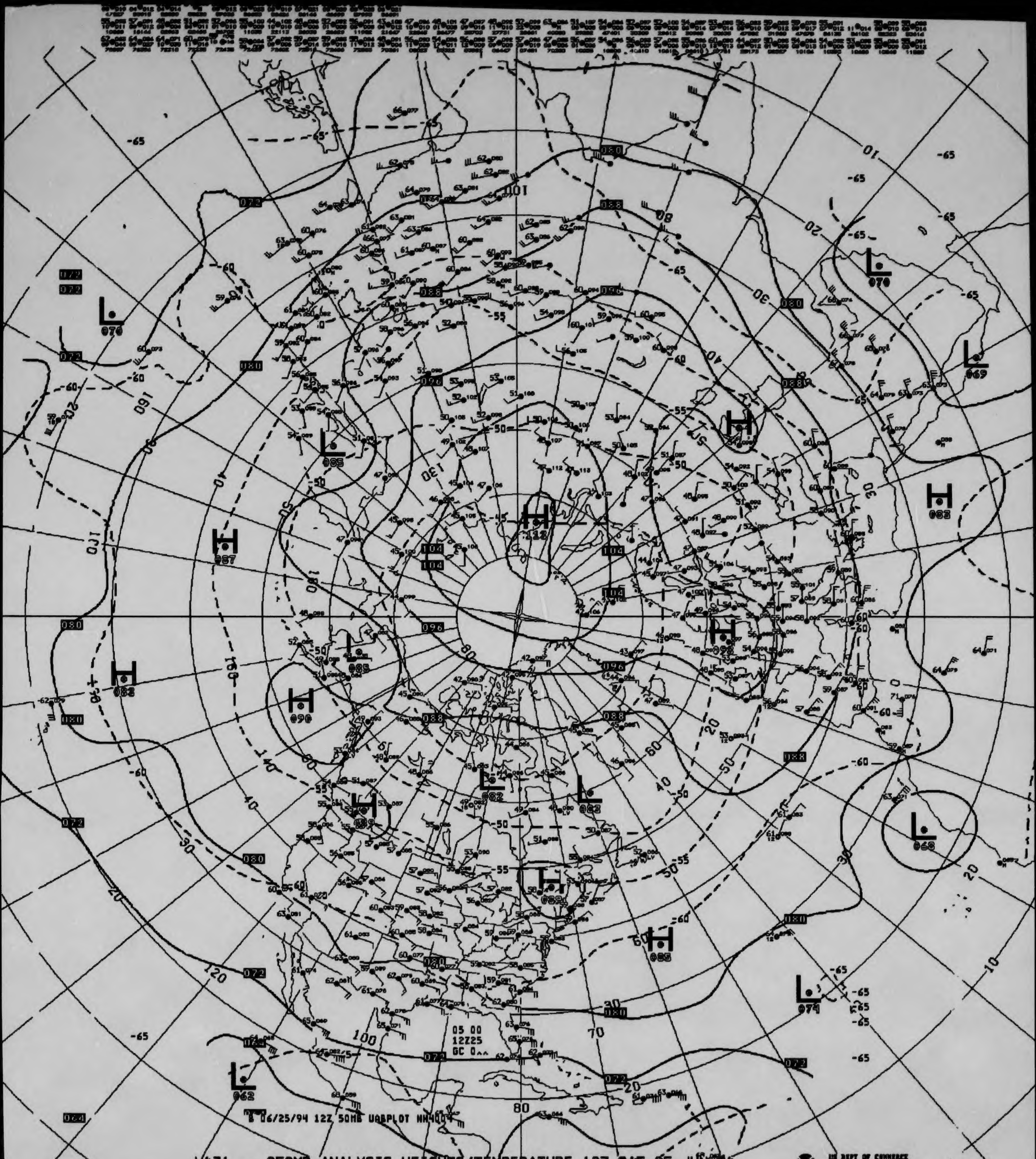
05 00
12Z25
GC 0^^
8 06/25/94 12Z 50MB UABPLOT NH4004

V431 ^^ 050MB ANALYSIS HEIGHTS/TEMPERATURE 12Z SAT 25 JUN 94

US DEPT OF COMMERCE
NOAA/NWS/NMC WASHINGTON

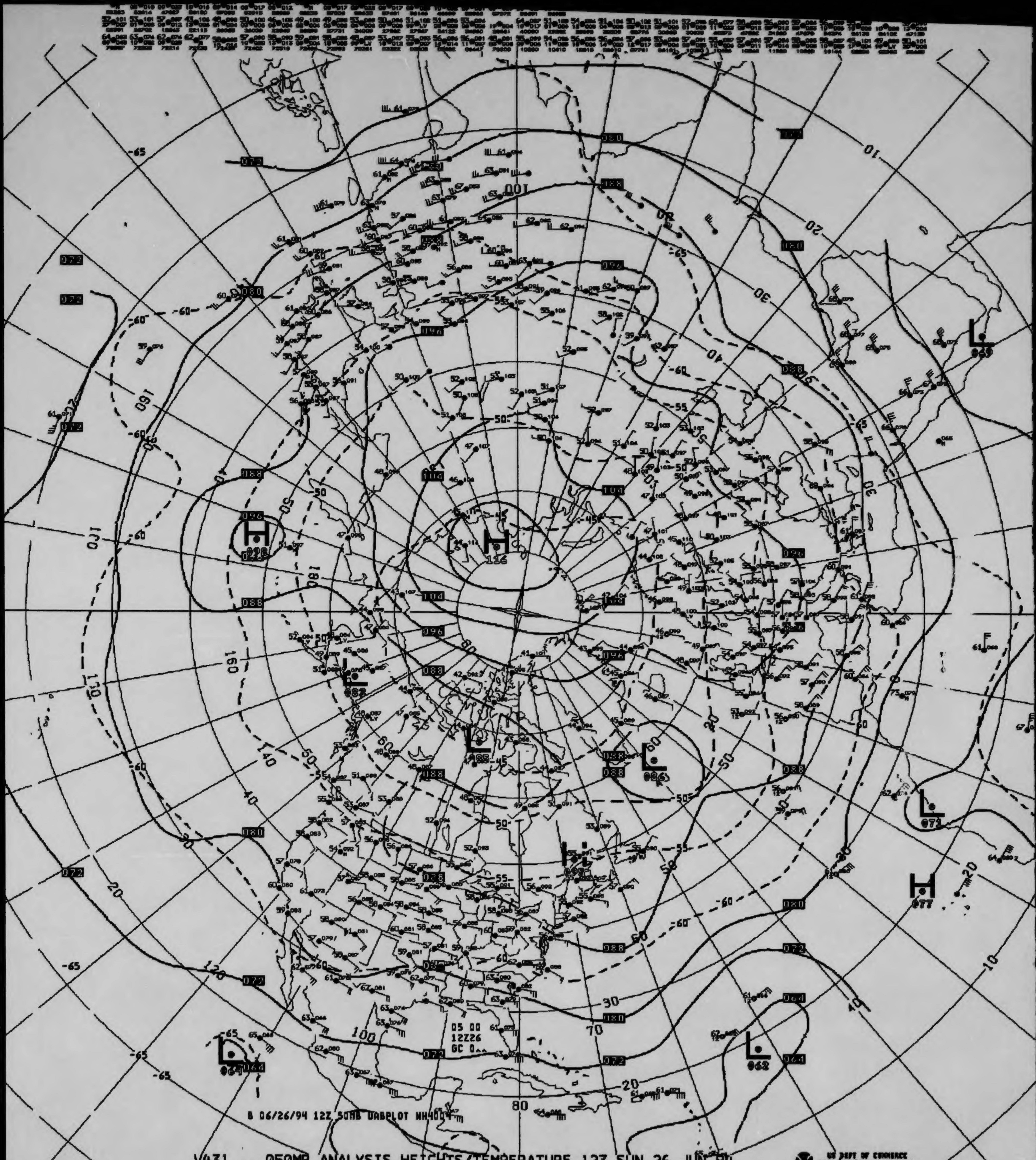
B 06/26/94 12Z 50MB UABPLOT NH4004
05 00
12Z26
GC 0^^
H
116
H
098
H
077
L
088
L
085
L
086
L
073
L
069
L
062
L
064
072
080
088
096
104
-65
-60
-55
-50
-45
10
20
30
40
50
60
70
80
100
120
140
160
180
170

V431 ^^ 050MB ANALYSIS HEIGHTS/TEMPERATURE 12Z SUN 26 JUN 94

US DEPT OF COMMERCE
NOAA/NWS/NMC WASHINGTON


H 118
L 071
L 069
L 085
L 092
H 086
L 082
H 086
H 086
L 086
H 078
L 086
L 072
L 070
L 066
H 072
L 061
100
90
80
70
60
50
40
30
20
10
-50
-55
-60
-65
05 00
12Z27
GC 0^^
B 06/27/94 12Z 50MB UABPLOT NH4004

V431 ^^ 050MB ANALYSIS HEIGHTS/TEMPERATURE 12Z MON 27 JUN 94

US DEPT OF COMMERCE
NOAA/NWS/NMC WASHINGTON

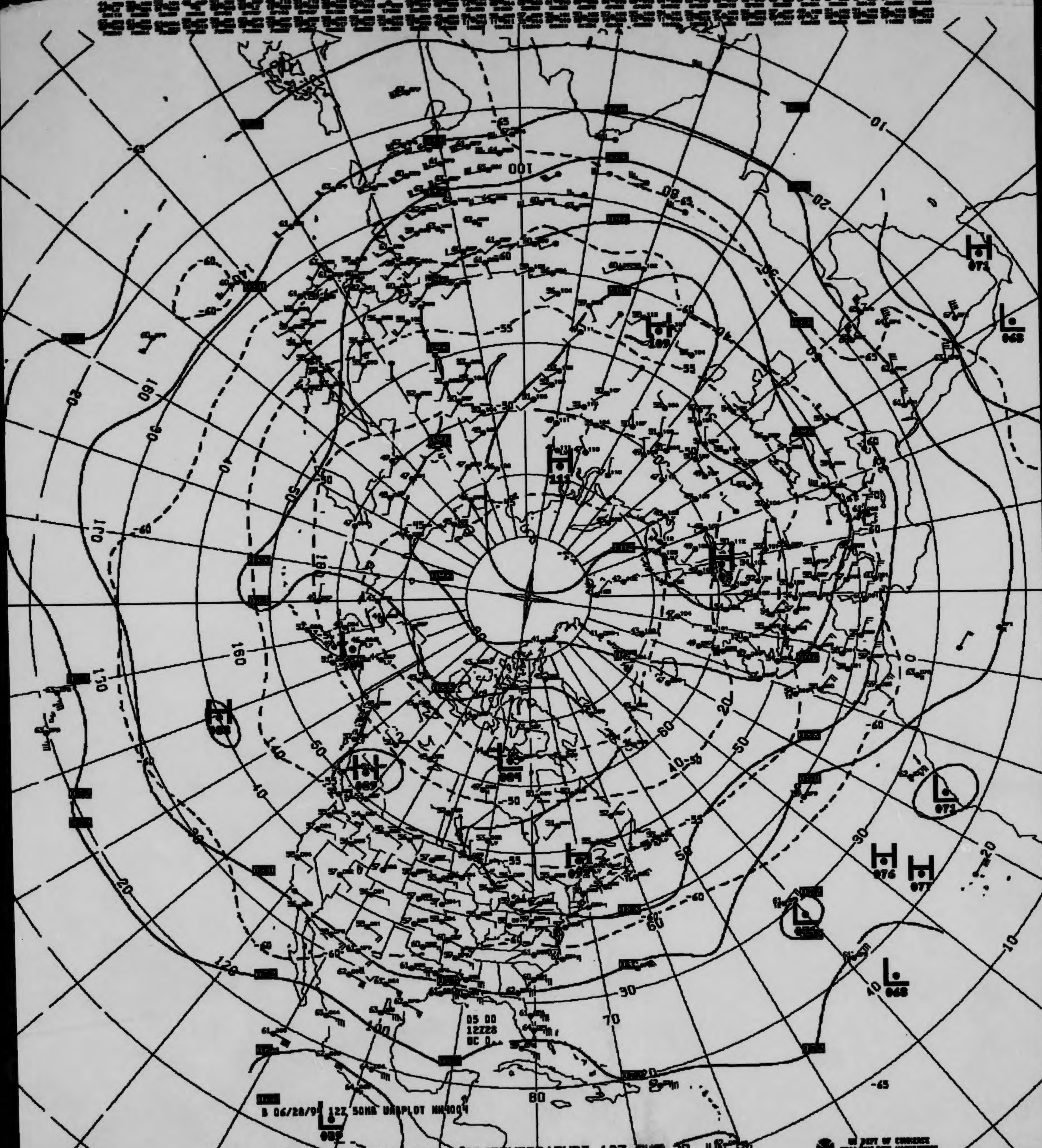
B 06/28/94 12Z 50MB UABPLOT NH4004
05 00
12Z28
BC 0
H
111
H
109
H
088
H
089
H
076
H
077
H
071
L
068
L
071
L
068
L
084
L
089
100
120
140
160
170
80
70
60
50
40
30
20
10
-50
-55
-60
-65

V431 ^^ 050MB ANALYSIS HEIGHTS/TEMPERATURE 12Z TUE 28 JUN 94

US DEPT OF COMMERCE
NOAA/NWS/NMC WASHINGTON

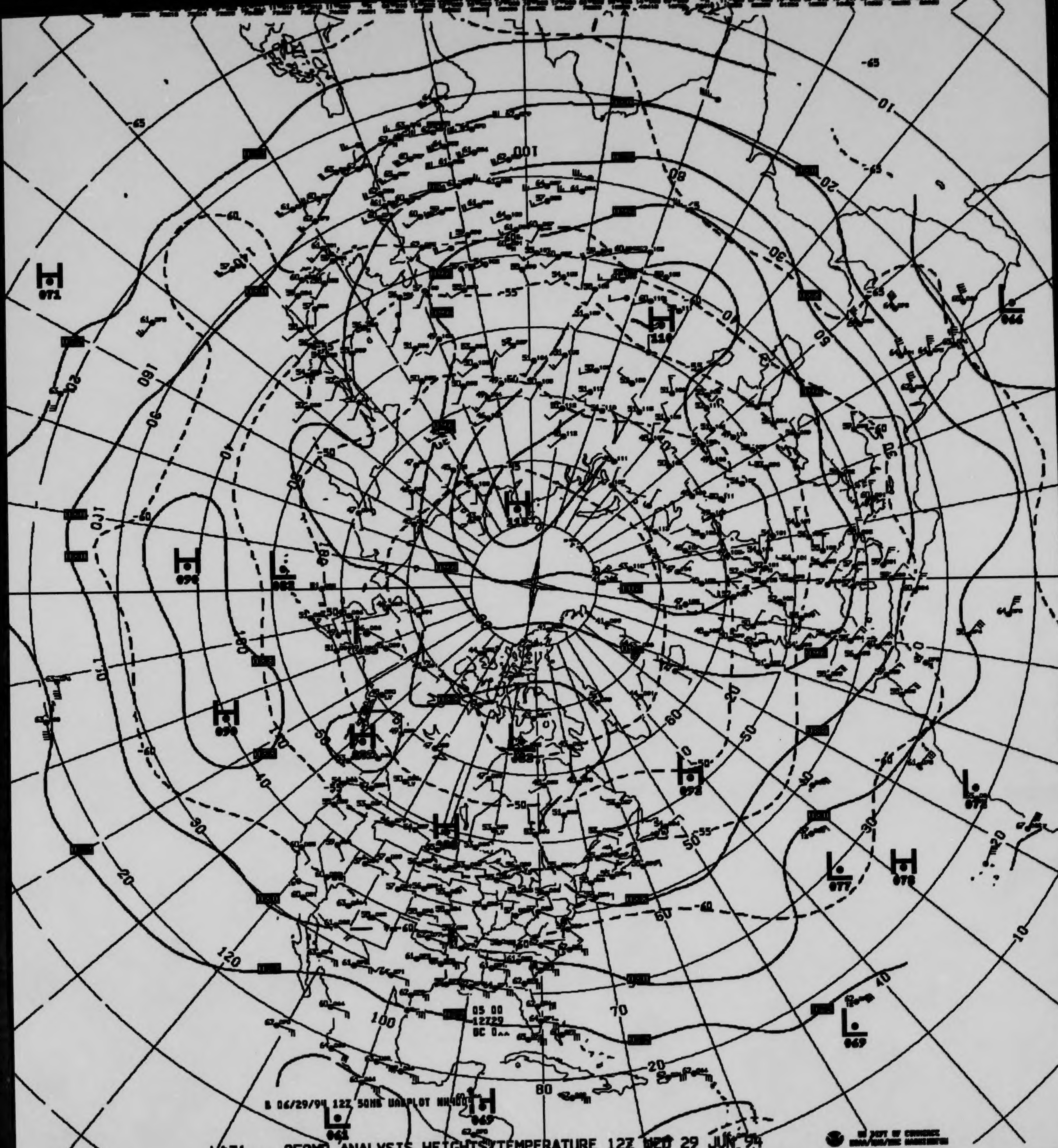
H 071
H 116
L 066
H 113
H 096
L 082
H 090
H 093
L 083
H 092
L 073
H 080
L 077
H 078
L 069
H 069
L 061
05 00
12Z29
B 06/29/94 12Z 50MB UAAPLOT NH400
US DEPT OF COMMERCE
NOAA/NWS/NMC WASHINGTON

V431 ^^ 050MB ANALYSIS HEIGHTS/TEMPERATURE 12Z WED 29 JUN 94

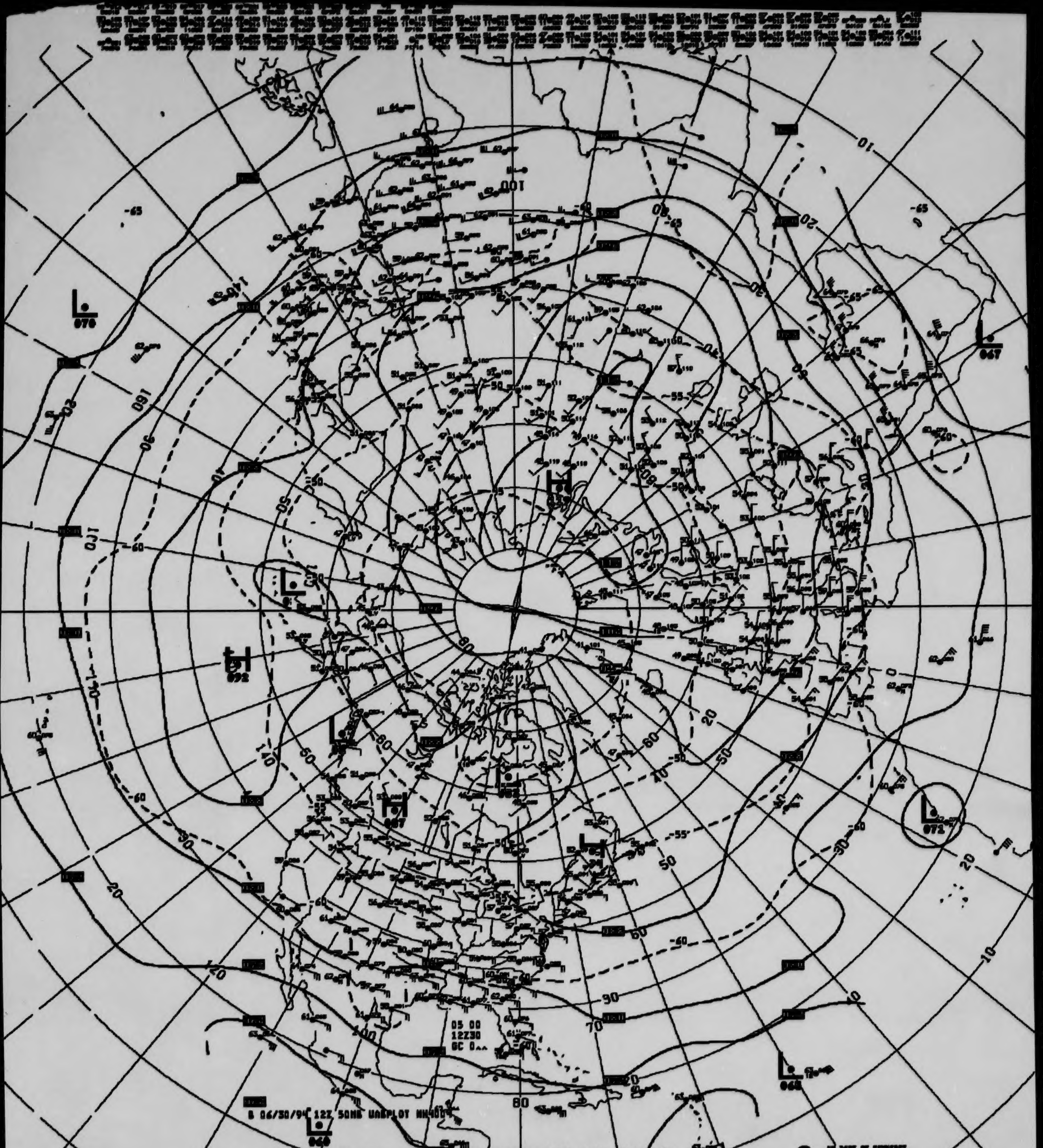
05 00
12Z30
GC 0^^
B 06/30/94 12Z 50MB UAPLOT NH400
L
070
L
067
H
092
L
071
L
068
L
060
H
067
100
90
80
70
60
50
40
30
20
10
-65
-60
-55
-50

V431 ^^ 050MB ANALYSIS HEIGHTS/TEMPERATURE 12Z THU 30 JUN 94

US DEPT OF COMMERCE
NOAA/NWS/NMC WASHINGTON

NOAA Form 48-366D
(Rev. 8-83)

U.S. Department of Commerce
National Oceanic and Atmospheric Administration
National Environmental Satellite, Data, and Information Service
National Climatic Data Center

30 MB CONSTANT PRESSURE CHARTS

STRATOSPHERIC

ALL RECORDS ARE THE BEST AVAILABLE FOR FILMING

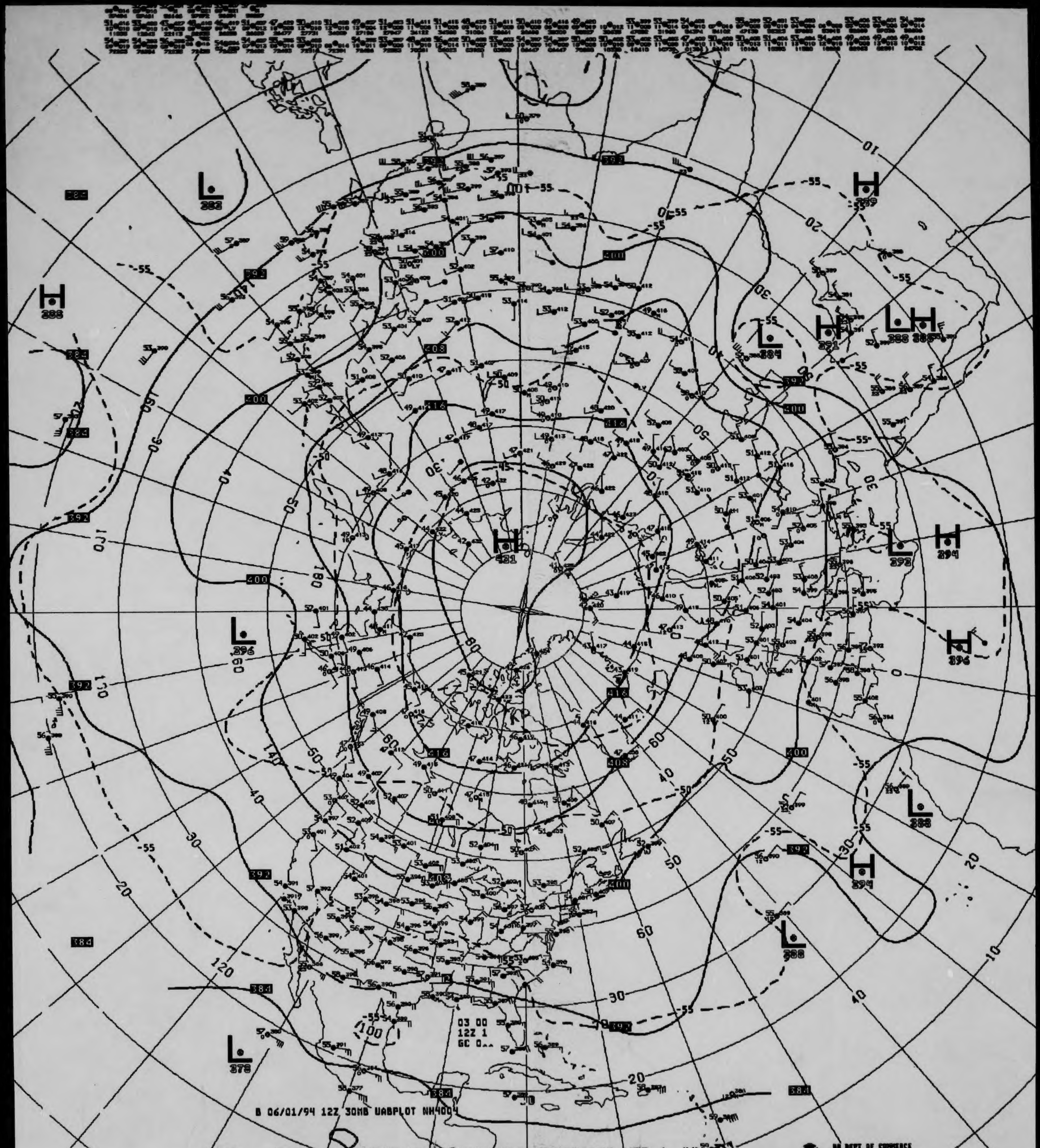
B 06/01/94 12Z 30MB UABPLOT NH400
03 00
12Z 1
GC 0..
H
L
400
408
416
392
384
-55
-50

V432 .. 030MB ANALYSIS HEIGHTS/TEMPERATURE 12Z WED 1 JUN 94

US DEPT OF COMMERCE
NOAA/NWS/NMC WASHINGTON


B 06/02/94 12Z 30MB UABPLOT NH4004
03 00
12Z 2
GC 0.
H 389
H 389
L 389
H 376
L 386
L 382
L 381
H 391
L 390
L 387
L 386
H 395
H 399
L 397
H 398
H 400
L 420
H 426
H 426
H 424
L 378
384
392
400
408
416
424
10
20
30
40
50
60
70
80
90
100
120
130
140
160
170
-50
-55

V432 ^^ 030MB ANALYSIS HEIGHTS/TEMPERATURE 12Z THU 2 JUN 94

US DEPT OF COMMERCE
NOAA/NWS/NMC WASHINGTON


H 391
L 390
L 388
L 382
H 397
L 396
L 390
L 389
H 397
L 386
H 402
L 395
H 400
H 432
100
160
170
140
120
-55
-50
-40
03 00
12Z 3
GC 0..

B 06/03/94 12Z 30MB UABPLOT NH4004

V432 .. 030MB ANALYSIS HEIGHTS/TEMPERATURE 12Z FRI 3 JUN 94

US DEPT OF COMMERCE
NOAA/NWS/NMC WASHINGTON

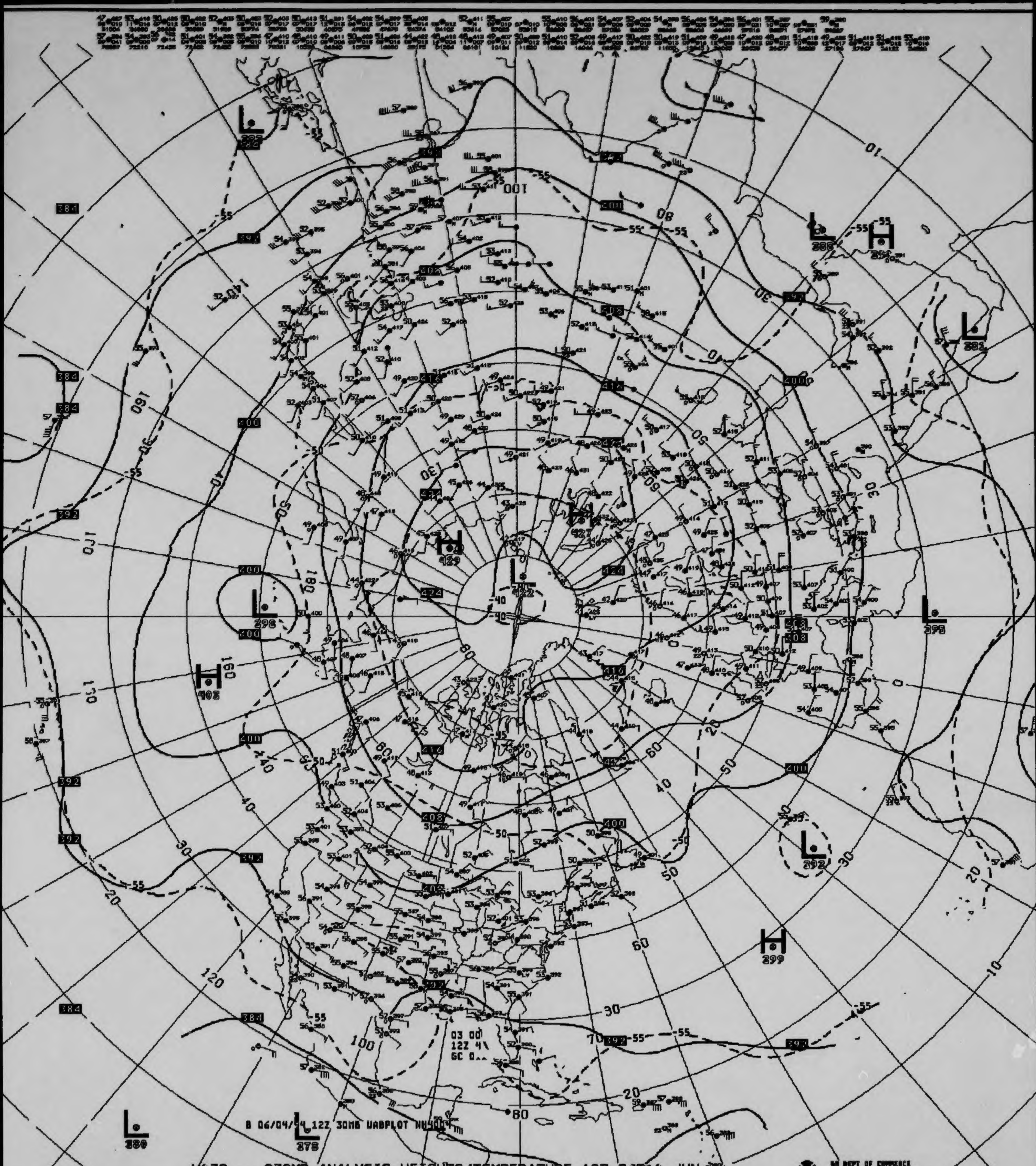
B 06/04/94 12Z 30MB UABPLOT NH4004
03 00
12Z 4
GC 0
L 422
H 427
H 429
H 402
L 396
L 395
L 392
H 399
L 388
L 381
H 392
L 393
L 380
L 278
384
392
400
408
416
424
-55
-50
-45
-40
10
20
30
40
50
60
70
80
90
100
120
130
140
150
160
170
180

V432 ^^ 030MB ANALYSIS HEIGHTS/TEMPERATURE 12Z SAT 4 JUN 94

US DEPT OF COMMERCE
NOAA/NWS/NMC WASHINGTON

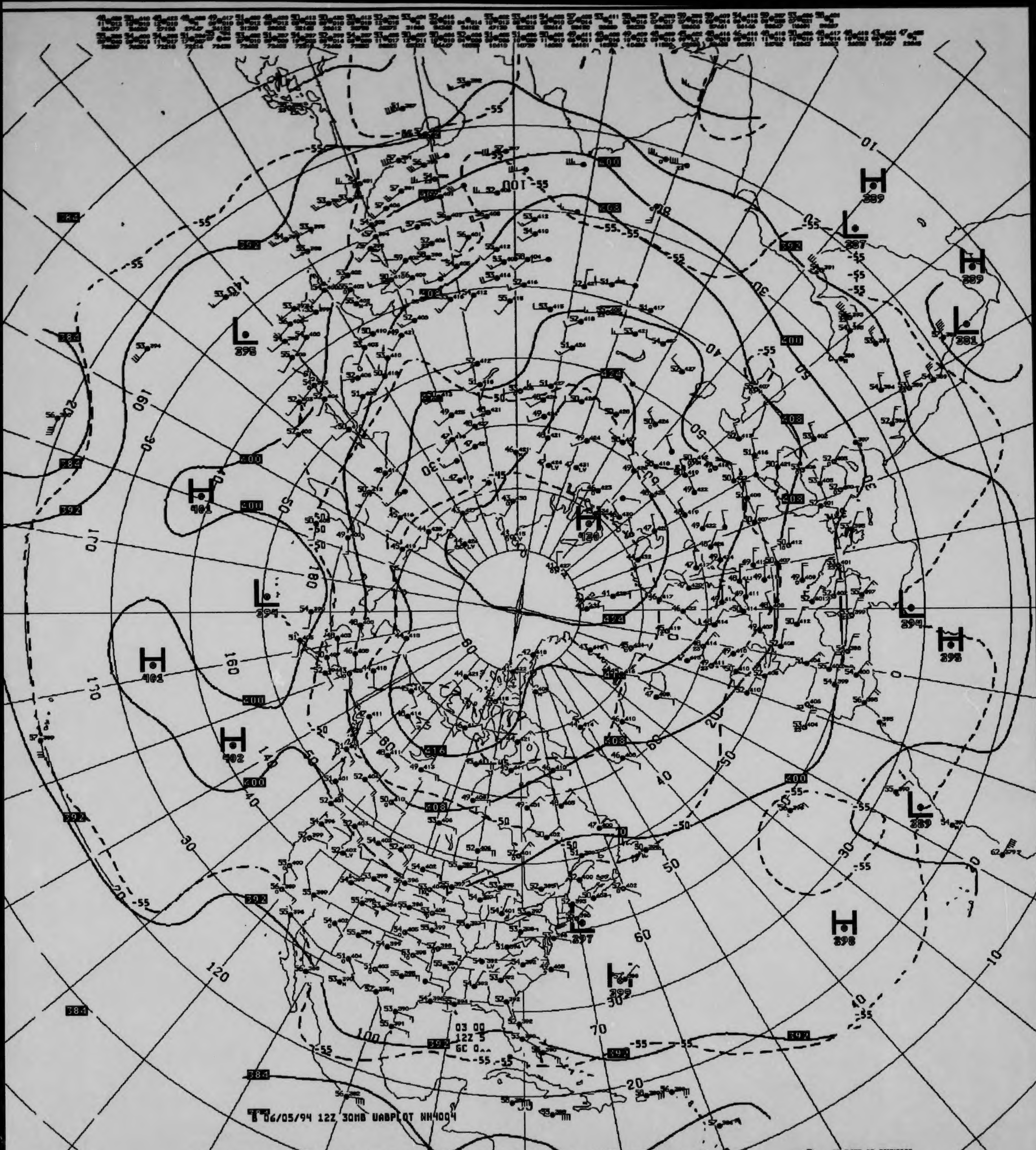
H 389
L 387
H 389
L 381
L 395
H 401
L 394
H 420
L 394
H 395
H 402
H 402
L 389
L 397
H 398
H 399
03 00
12Z 5
GC 0
06/05/94 12Z 30MB UABPLOT NH4004

V432 ^^ 030MB ANALYSIS HEIGHTS/TEMPERATURE 12Z SUN 5 JUN 94

US DEPT OF COMMERCE
NOAA/NWS/NMC WASHINGTON

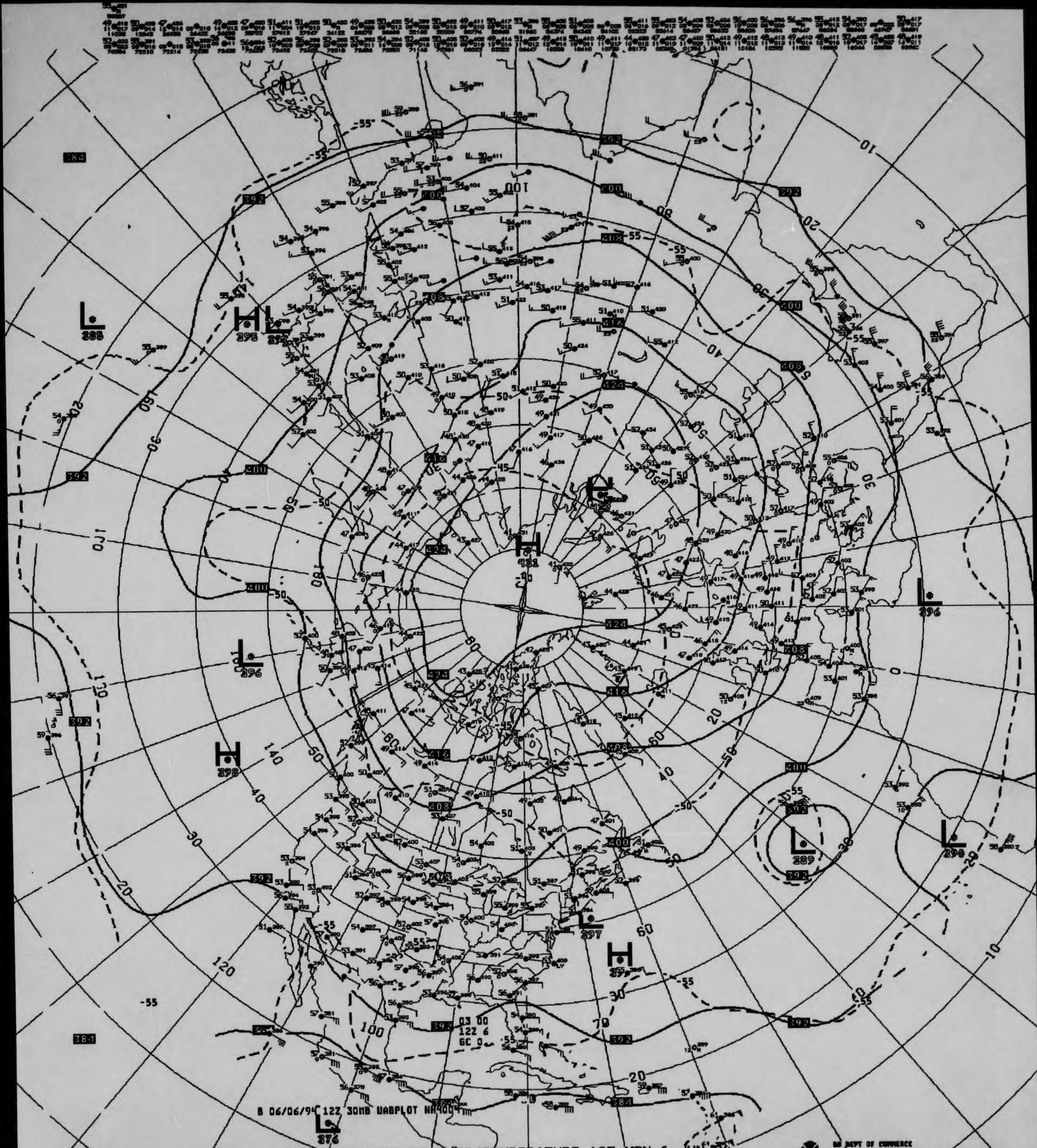
B 06/06/94 12Z 30MB UABPLOT NH4004
03 00
12Z 6
GC 0
H
431
L
396
H
398
L
397
H
379
L
389
L
388
H
395
L
376
392
400
408
416
424
-55
-50
-45
10
20
30
40
50
60
70
80
90
100
110
120
140
160
170
180
0

V432 ^^ 030MB ANALYSIS HEIGHTS/TEMPERATURE 12Z MON 6 JUN 94

US DEPT OF COMMERCE
NOAA/NWS/NMC WASHINGTON

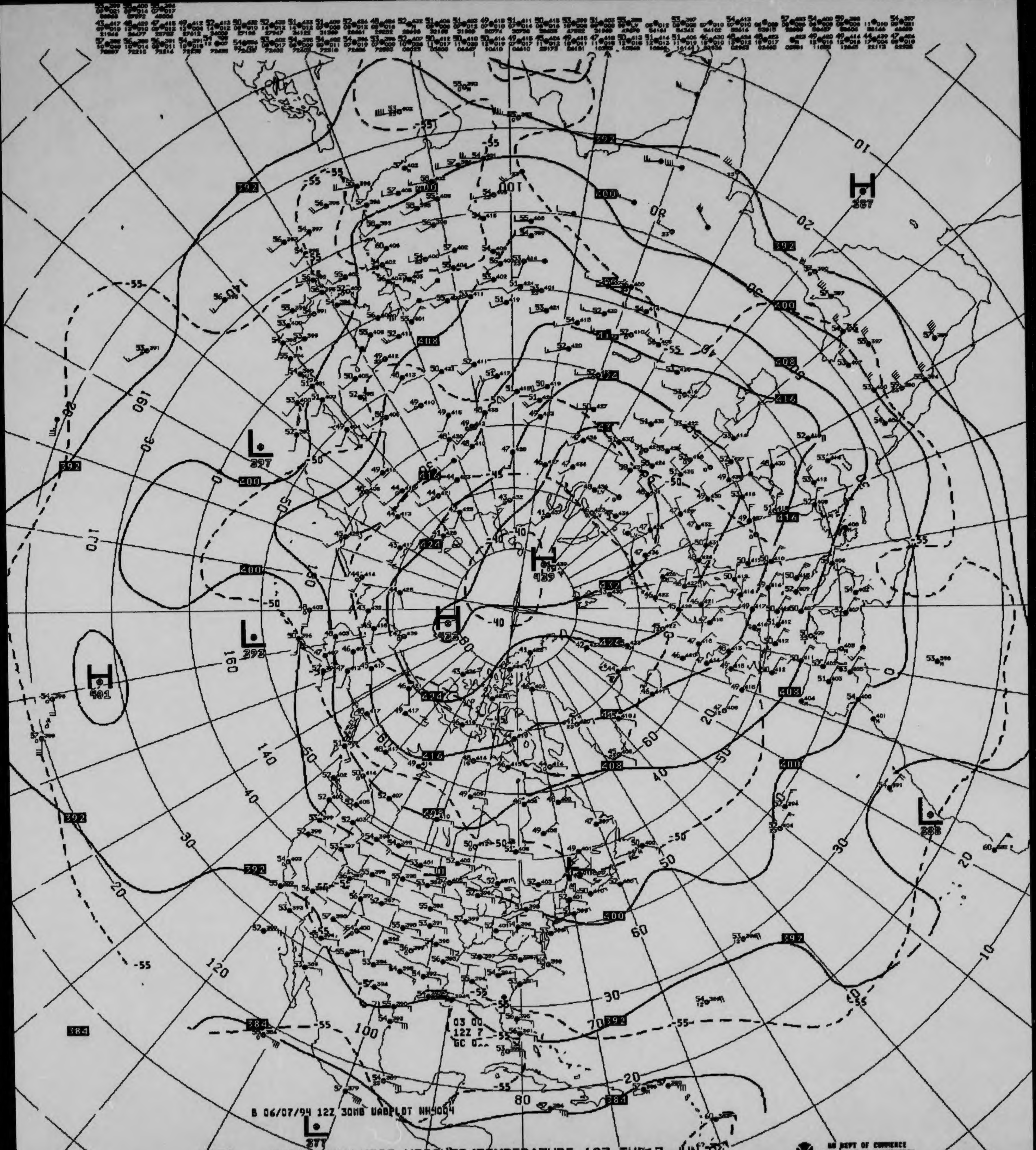

H 387
L 377
L 393
H 401
H 428
H 439
L 388
L 377
392
400
408
416
424
432
384
-55
-50
-45
-40
B 06/07/94 12Z 30MB UABPLOT NH4004
03 00
12Z 7
GC 0

V432 ^^ 030MB ANALYSIS HEIGHTS/TEMPERATURE 12Z TUE 7 JUN 94

US DEPT OF COMMERCE
NOAA/NWS/NMC WASHINGTON

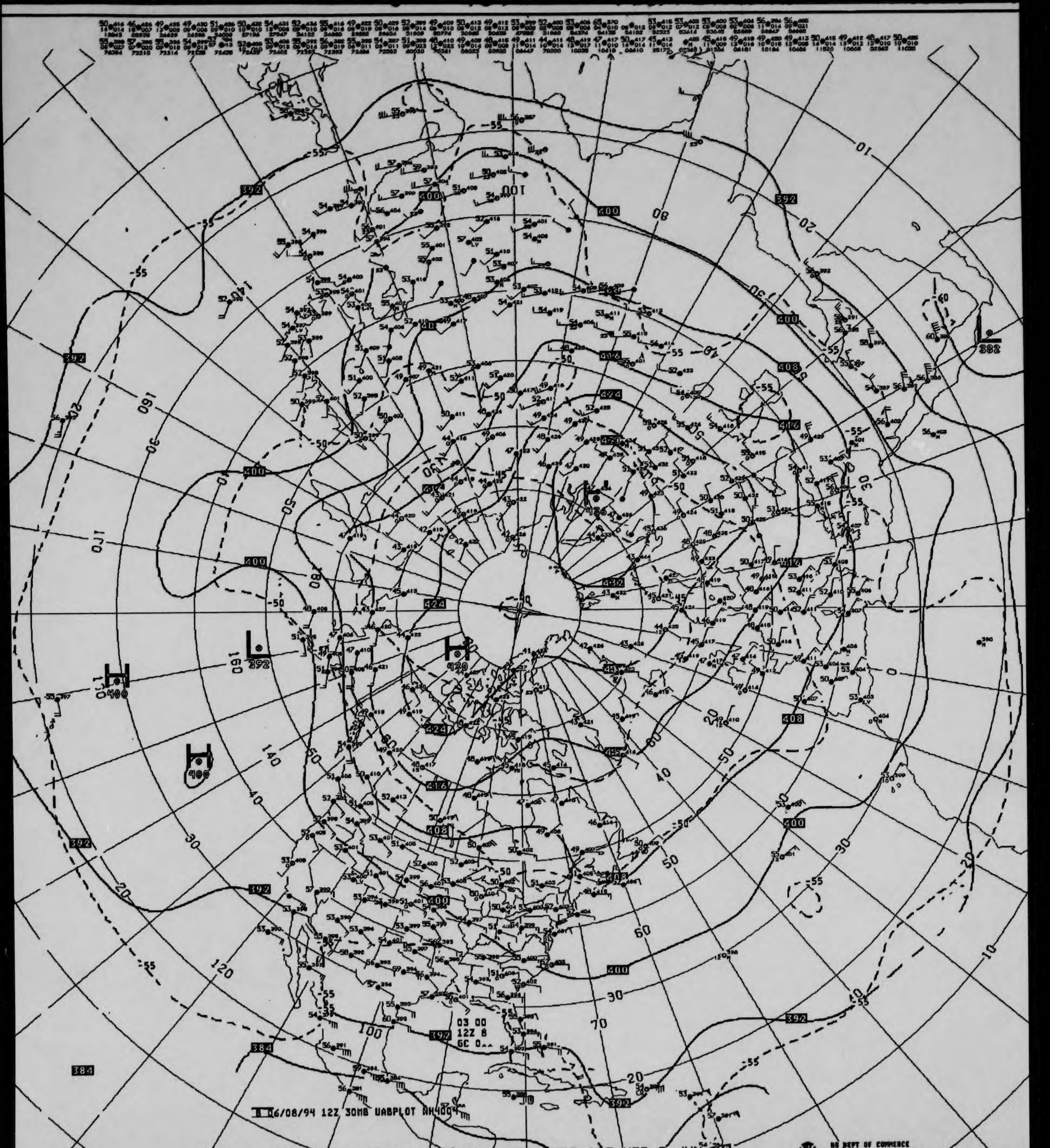
6/08/94 12Z 30MB UABPLOT NH400
03 00
12Z 8
GC 0^^
H
L
392
400
408
416
424
432
384
382
-50
-55
10
20
30
40
50
60
70
80
90
100
120
140
160
170

V432 ^^ 030MB ANALYSIS HEIGHTS/TEMPERATURE 12Z WED 8 JUN 94

US DEPT OF COMMERCE
NOAA/NWS/NMC WASHINGTON

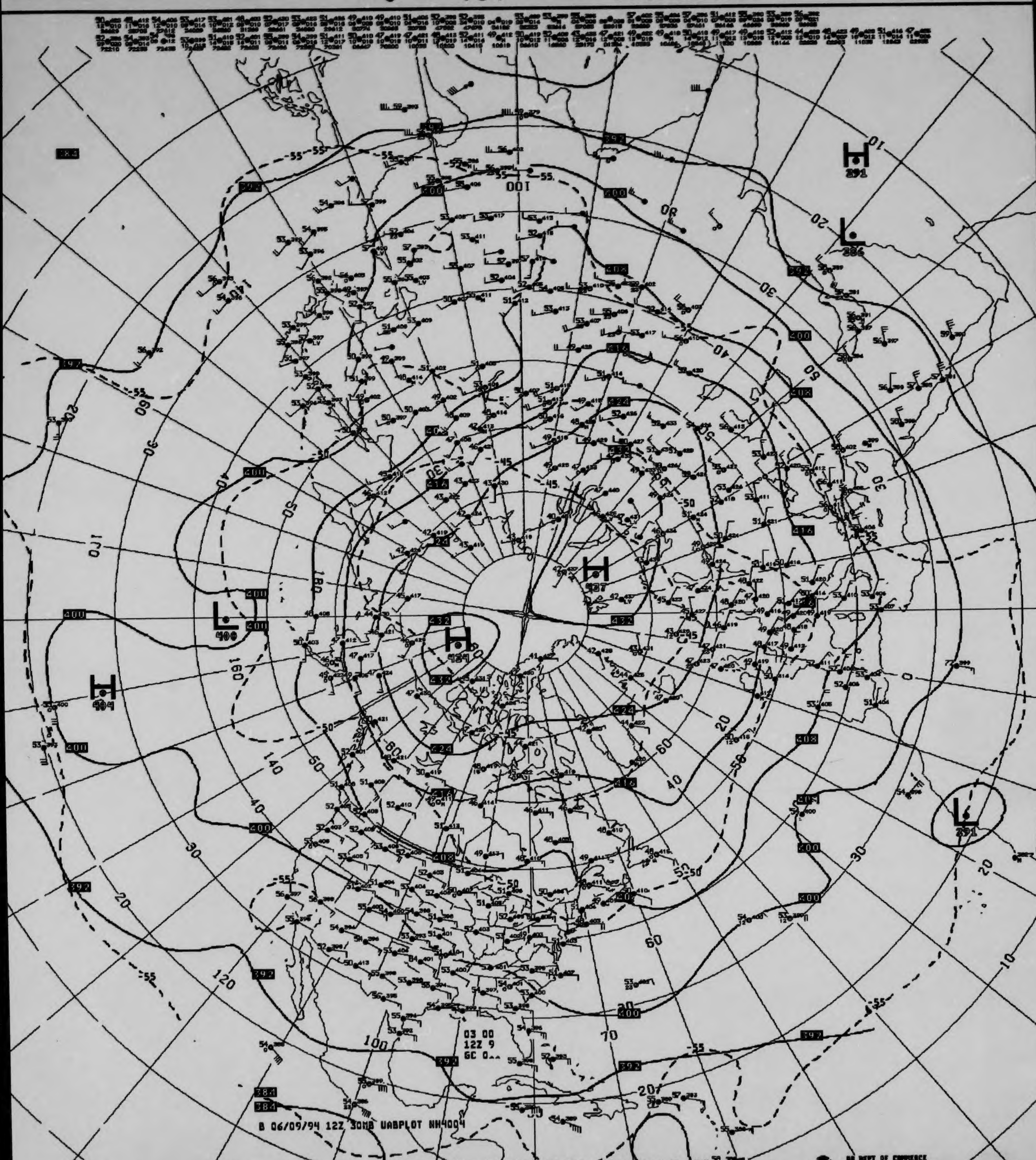
H
291
L
286
H
437
H
424
L
400
H
404
L
391
432
424
416
408
400
392
384
-55
-50
-45
100
80
60
50
40
30
20
10
0
110
120
140
160
180
03 00
12Z 9
GC 0^^
B 06/09/94 12Z 30MB UABPLOT NH4004

V432 ^^ 030MB ANALYSIS HEIGHTS/TEMPERATURE 12Z THU 9 JUN 94

US DEPT OF COMMERCE
NOAA/NWS/NMC WASHINGTON


03 00
12Z10
GC 0
B 06/10/94 12Z 30MB UABPLOT NH4004

V432 .. 030MB ANALYSIS HEIGHTS/TEMPERATURE 12Z FRI 10 JUN 94

US DEPT OF COMMERCE
NOAA/NWS/NMC WASHINGTON


H
L
382
H
389
L
H
408
H
443
392
400
408
416
424
432
-55
-50
-45
10
20
30
40
50
60
70
80
100
120
140
160
170
180
03 00
12Z11
GC 0..
B 06/11/94 12Z 30MB UABPLOT NH4004

V432 .. 030MB ANALYSIS HEIGHTS/TEMPERATURE 12Z SAT 11 JUN 94

US DEPT OF COMMERCE
NOAA/NWS/NMC WASHINGTON

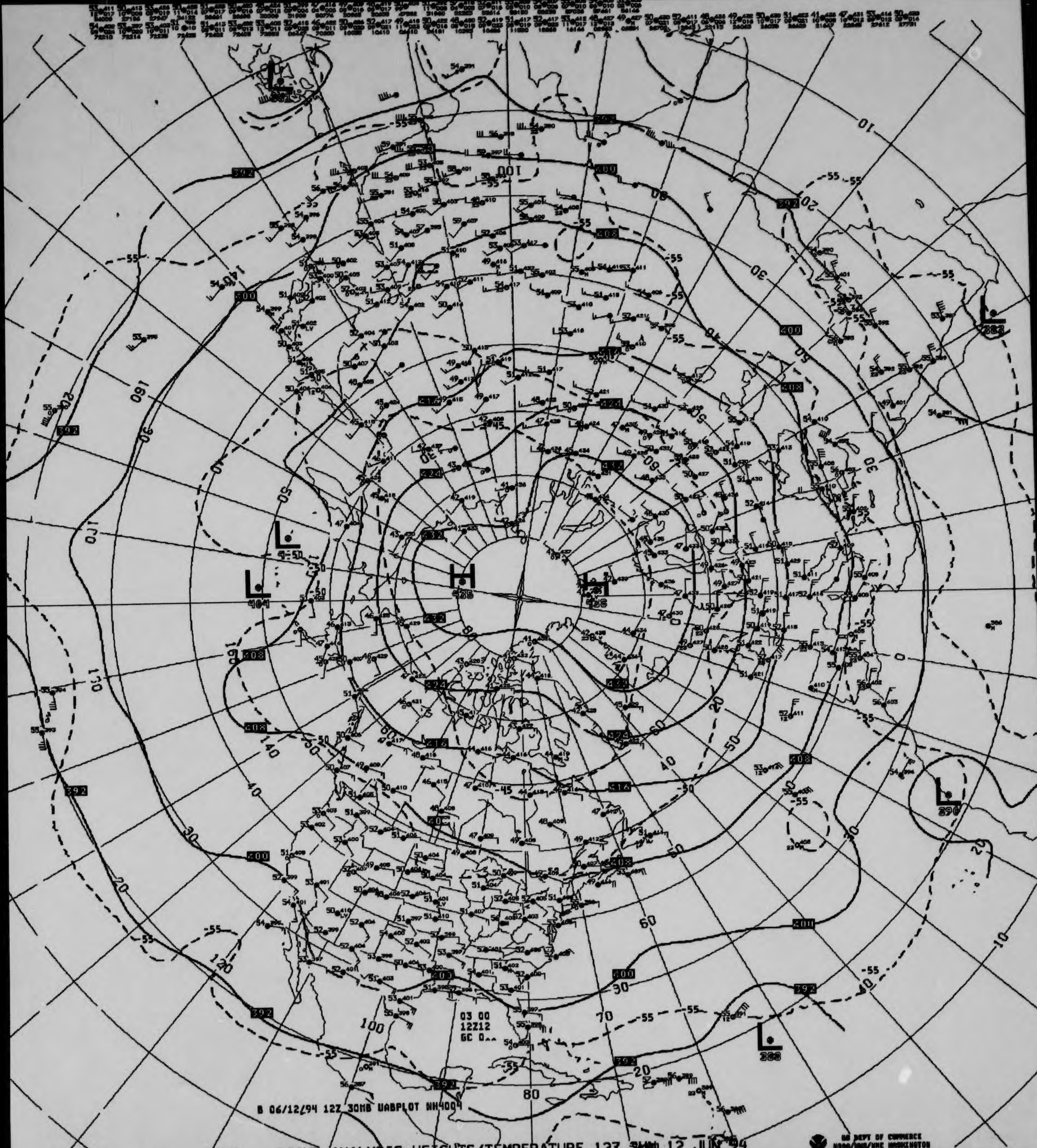
B 06/12/94 12Z 30MB UABPLOT NH4004
03 00
12Z12
GC 0..
H
436
H
436
L
404
L
382
L
390
L
388
392
400
408
416
424
432
-55
-50
-45
10
20
30
40
50
60
70
80
90
100
110
120
140
160
170

V432 ^^ 030MB ANALYSIS HEIGHTS/TEMPERATURE 12Z SUN 12 JUN 94

US DEPT OF COMMERCE
NOAA/NWS/NMC WASHINGTON

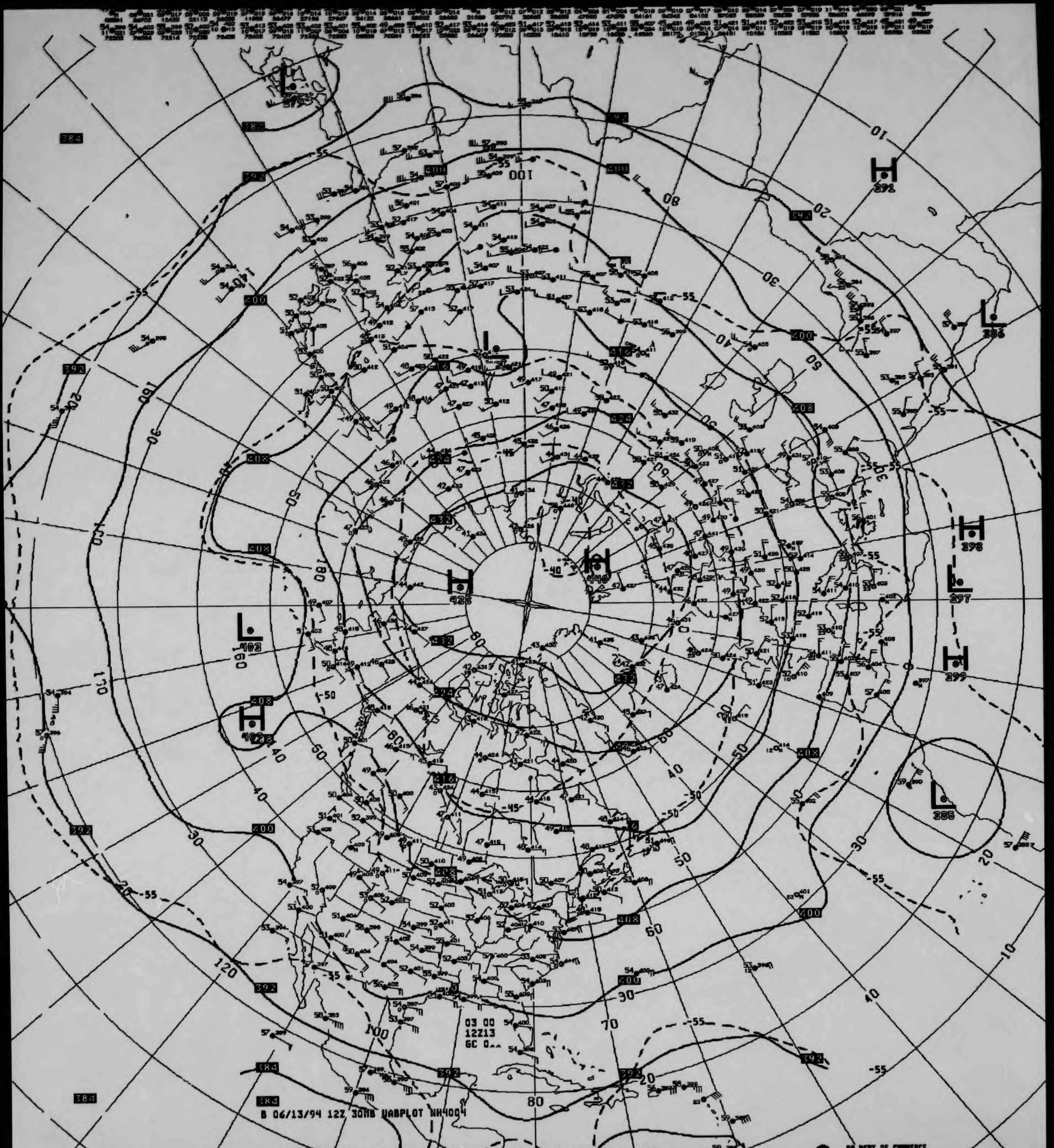
B 06/13/94 12Z 30MB UABPLOT NH4004
03 00
12Z13
GC 0^^
H
L
384
392
400
408
416
424
432
440
-55
-50
-45
-40
10
20
30
40
50
60
70
80
90
100
120
140
160
170
180

V432 ^^ 030MB ANALYSIS HEIGHTS/TEMPERATURE 12Z MON 13 JUN 94

US DEPT OF COMMERCE
NOAA/NWS/NMC WASHINGTON

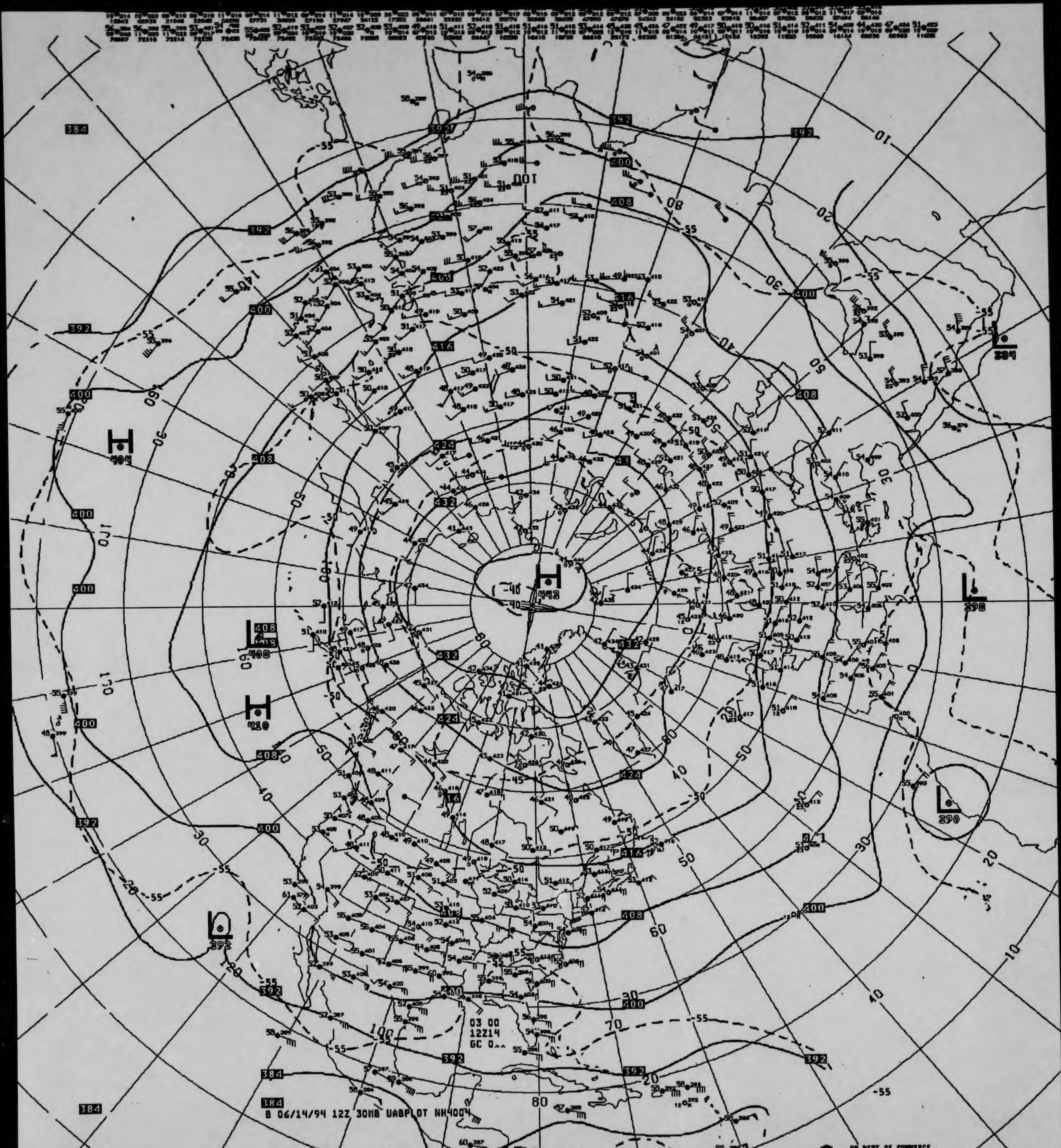

H
432
L
398
L
384
H
404
L
408
406
H
410
L
392
L
390
384
392
400
408
416
424
432
-40
-45
-50
-55
10
20
30
40
50
60
70
80
90
100
110
120
130
140
150
160
170
03 00
12Z14
GC 0^^
B 06/14/94 12Z 30MB UABPLOT NH4004

V432 ^^ 030MB ANALYSIS HEIGHTS/TEMPERATURE 12Z TUE 14 JUN 94

US DEPT OF COMMERCE
NOAA/NWS/NMC WASHINGTON

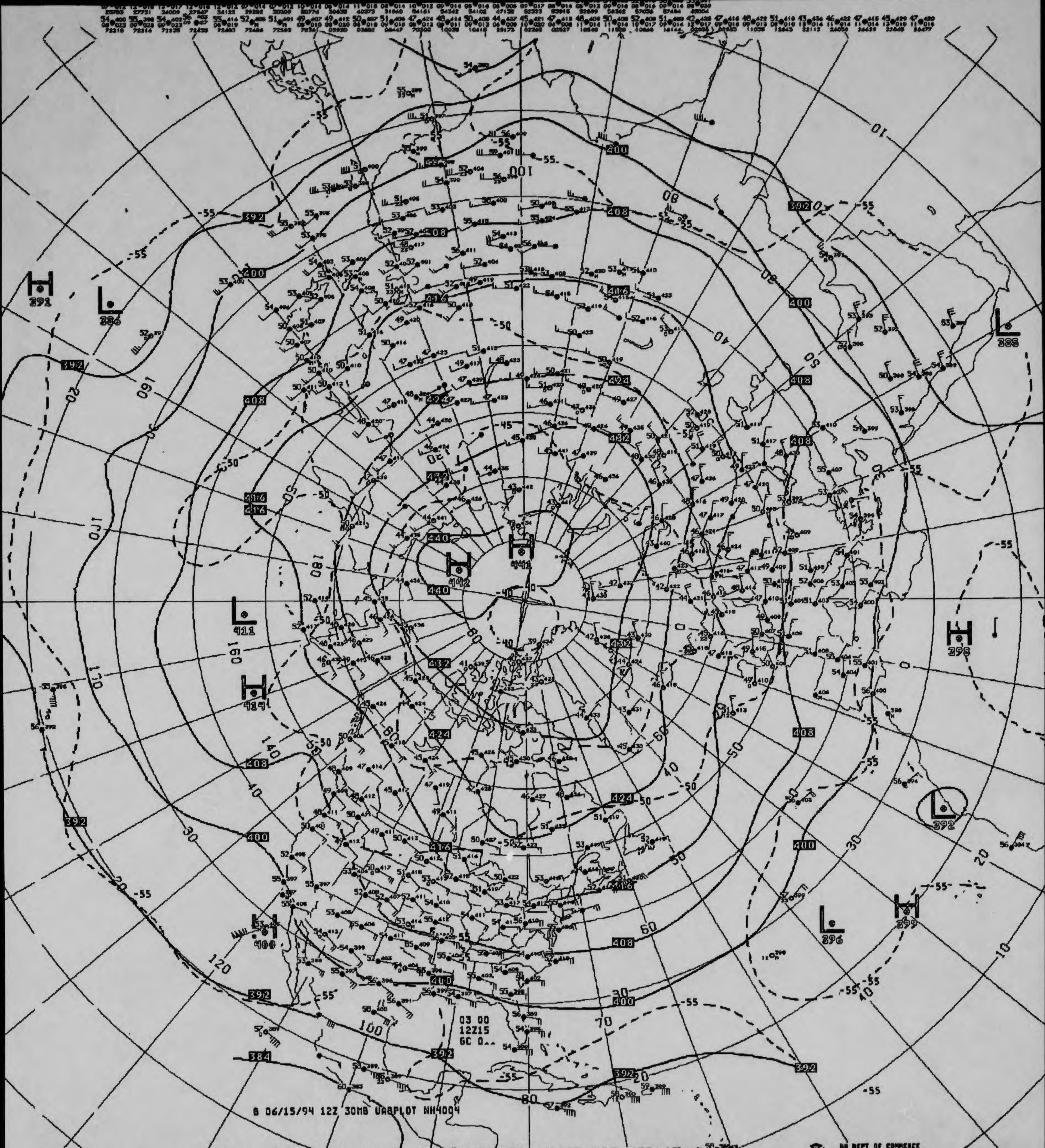
B 06/15/94 12Z 30MB UABPLOT NH4004
03 00
12Z15
GC 0^^
H 391
L 386
L 385
H 442
H 441
L 411
H 414
H 398
L 392
H 400
L 396
H 399
392
400
408
416
424
432
440
384
-55
-50
-45
-40

V432 ^^ 030MB ANALYSIS HEIGHTS/TEMPERATURE 12Z WED 15 JUN 94

US DEPT OF COMMERCE
NOAA/NWS/NMC WASHINGTON


B 06/16/94 12Z 30MB UABPLOT NH4004
03 00
1221G
GC D..
H
432
H
438
H
415
L
407
L
386
L
389
L
388
384
392
400
408
416
424
432
440
-55
-50
80
100
160
180
US DEPT OF COMMERCE
NOAA/NWS/NMC WASHINGTON

V432 .. 030MB ANALYSIS HEIGHTS/TEMPERATURE 12Z THU 16 JUN 94


8 06/17/94 12Z 30MB UABPLOT N84004
03 00
12Z17
H
460
H
414
L
412
H
392
L
400
L
396
L
387
L
384
L
386
384
392
400
408
416
424
432
440
448
-45
-50
-55
-60
10
20
30
40
50
60
70
80
100
120
140
160

V432 ^^ 030MB ANALYSIS HEIGHTS/TEMPERATURE 12Z FRI 17 JUN 94

US DEPT OF COMMERCE
NOAA/NWS/NMC WASHINGTON

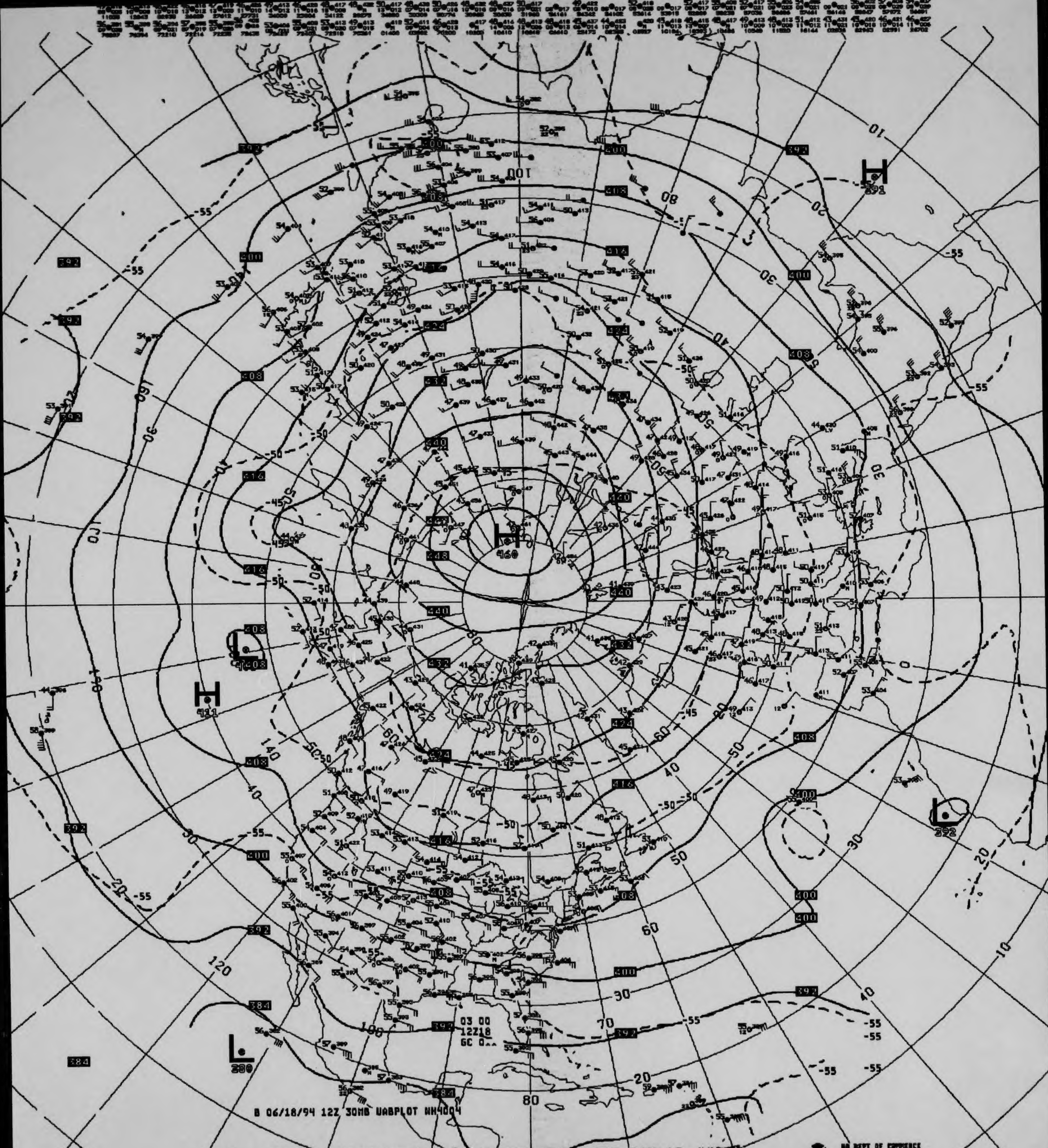
H
460
H
391
H
411
L
380
392
400
408
416
424
432
440
448
B 06/18/94 12Z 30MB UAPLOT NH4004
03 00
12Z18
GC 0..
-55
-50
-45
10
20
30
40
50
60
70
80
90
100
120
140
160
180

V432 .. 030MB ANALYSIS HEIGHTS/TEMPERATURE 12Z SAT 18 JUN 94

US DEPT OF COMMERCE
NOAA/NWS/NMC WASHINGTON

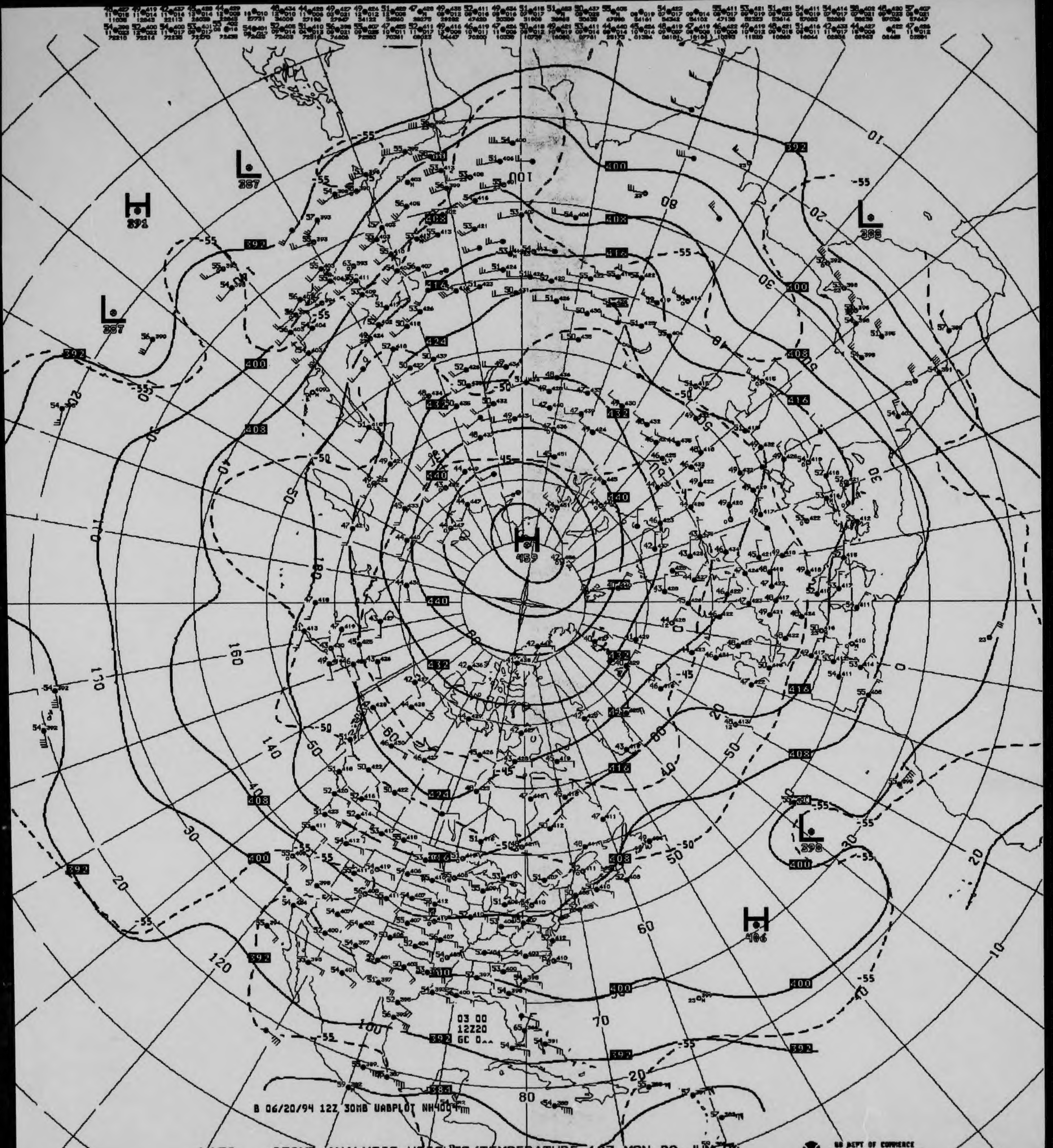

L 387
H 391
L 387
L 388
H 459
L 398
H 406
03 00
12Z20
GC 0
B 06/20/94 12Z 30MB UABPLOT NH400

V432 ^^ 030MB ANALYSIS HEIGHTS/TEMPERATURE 12Z MON 20 JUN 94

US DEPT OF COMMERCE
NOAA/NWS/NMC WASHINGTON


H
451
L
388
H
389
L
387
L
381
384
392
400
408
416
424
432
440
448
-55
-50
-45
03 00
12Z21
GC 0..
B 06/21/94 12Z 30MB UABPLOT NH4004

V432 .. 030MB ANALYSIS HEIGHTS/TEMPERATURE 12Z TUE 21 JUN 94

US DEPT OF COMMERCE
NOAA/NWS/NMC WASHINGTON


B 06/22/94 12Z 30MB UABPLOT NH4004
03 00
12Z22
L 391
L 391
L 385
H 390
L 382
H 454
H 396

V432 .. 030MB ANALYSIS HEIGHTS/TEMPERATURE 12Z WED 22 JUN 94

US DEPT OF COMMERCE
NOAA/NWS/NMC WASHINGTON



06/23/94 12Z 30MB UABPLOT NH4004
03 00
12Z23
GC 0
H
437
H
407
L
390

V432 ^^ 030MB ANALYSIS HEIGHTS/TEMPERATURE 12Z THU 23 JUN 94

US DEPT OF COMMERCE
NOAA/NWS/NMC WASHINGTON


H
392
L
389
H
452
H
452
L
400
384
392
400
408
416
424
432
440
448
-40
-45
-50
-55
10
20
30
40
50
60
80
100
120
160
170
03 00
12Z24
GC 0..
B 06/24/94 12Z 30MB UABPLOT NH4004

V432 .. 030MB ANALYSIS HEIGHTS/TEMPERATURE 12Z FRI 24 JUN 94

US DEPT OF COMMERCE
NOAA/NWS/NMC WASHINGTON


B 06/25/94 12Z 30MB UABPLOT NH400
03 00
12Z25
GC 0
392
400
408
416
424
432
440
448
462
384
386
387
406
-55
-50
-45
-40
L
10
20
30
40
50
60
80
100
140
160
180

V432 ^^ 030MB ANALYSIS HEIGHTS/TEMPERATURE 12Z SAT 25 JUN 94

US DEPT OF COMMERCE
NOAA/NWS/NMC WASHINGTON

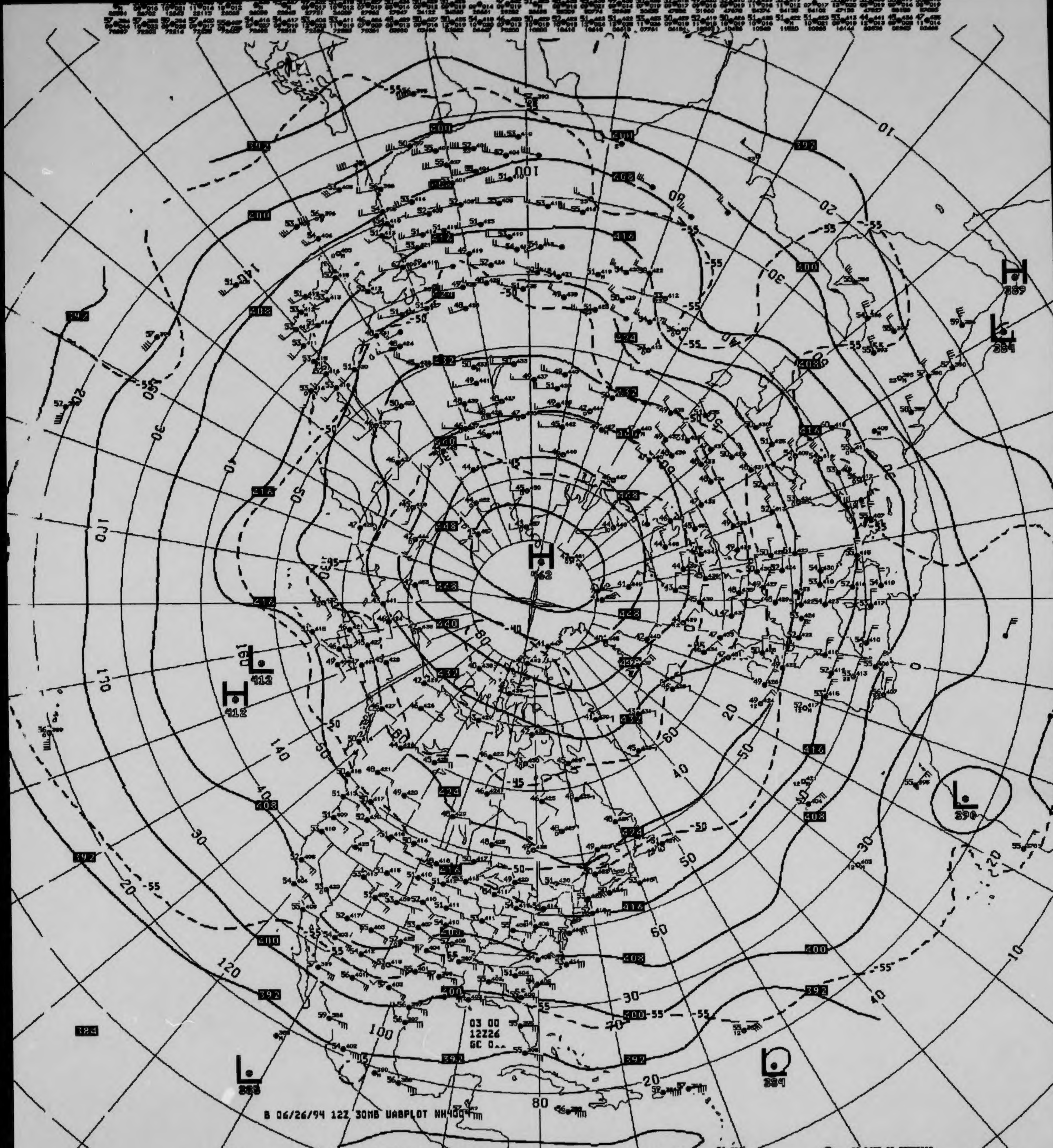
H
462
H
412
L
412
H
389
L
384
L
390
L
388
L
384
03 00
12Z26
GC 0..
B 06/26/94 12Z 30MB UABPLOT NH4004
US DEPT OF COMMERCE
NOAA/NWS/NMC WASHINGTON

V432 .. 030MB ANALYSIS HEIGHTS/TEMRFRATURE 12Z SUN 26 JUN 94


H
462
L
410
L
380
L
382
L
391
03 00
12Z27
GC 0..
B 06/27/94 12Z 30MB UABPLOT NH4009
-55
-50
-45
-40
10
20
30
40
50
60
70
80
100
120
140
160

V432 .. 030MB ANALYSIS HEIGHTS/TEMPERATURE 12Z MON 27 JUN 94

US DEPT OF COMMERCE
NOAA/NWS/NMC WASHINGTON



H
404
H
398
H
L
386
L
391
L
392
-55
-50
-45
-40
10
20
30
40
50
60
70
80
90
100
120
140
160
170
06/28/94 12Z 30MB UABPLOT NH4004
03 00
12Z28
GC 0^^

V432 ^^ 030MB ANALYSIS HEIGHTS/TEMPERATURE 12Z TUE 28 JUN 94

US DEPT OF COMMERCE
NOAA/NWS/NMC WASHINGTON



H
462
H
587
L
284
L
283
L
278
03 00
12Z29
6C 0..
B 06/29/94 12Z 30MB UABPLOT NH4004
US DEPT OF COMMERCE
NOAA/NWS/NMC WASHINGTON

V432 .. 030MB ANALYSIS HEIGHTS/TEMPERATURE 12Z WED 29 JUN 94


H 461
H 418
L 396
L 386
100
160
170
120
80
60
50
40
30
20
10
0
-40
-45
-50
-55
03 00
12Z30
06/30/94 12Z 30MB UABPLOT NH4001
US DEPT OF COMMERCE
NOAA/NWS/NMC WASHINGTON

V432 ^^ 030MB ANALYSIS HEIGHTS/TEMPERATURE 12Z THU 30 JUN 94

AA Form 48 - 366E
ev. 8 - 83)

U.S. Department of Commerce
National Oceanic and Atmospheric Administration
National Environmental Satellite, Data, and Information Service
National Climatic Data Center

10 MB CONSTANT PRESSURE CHARTS

STRATOSPHERIC

ALL RECORDS ARE THE BEST AVAILABLE FOR FILMING

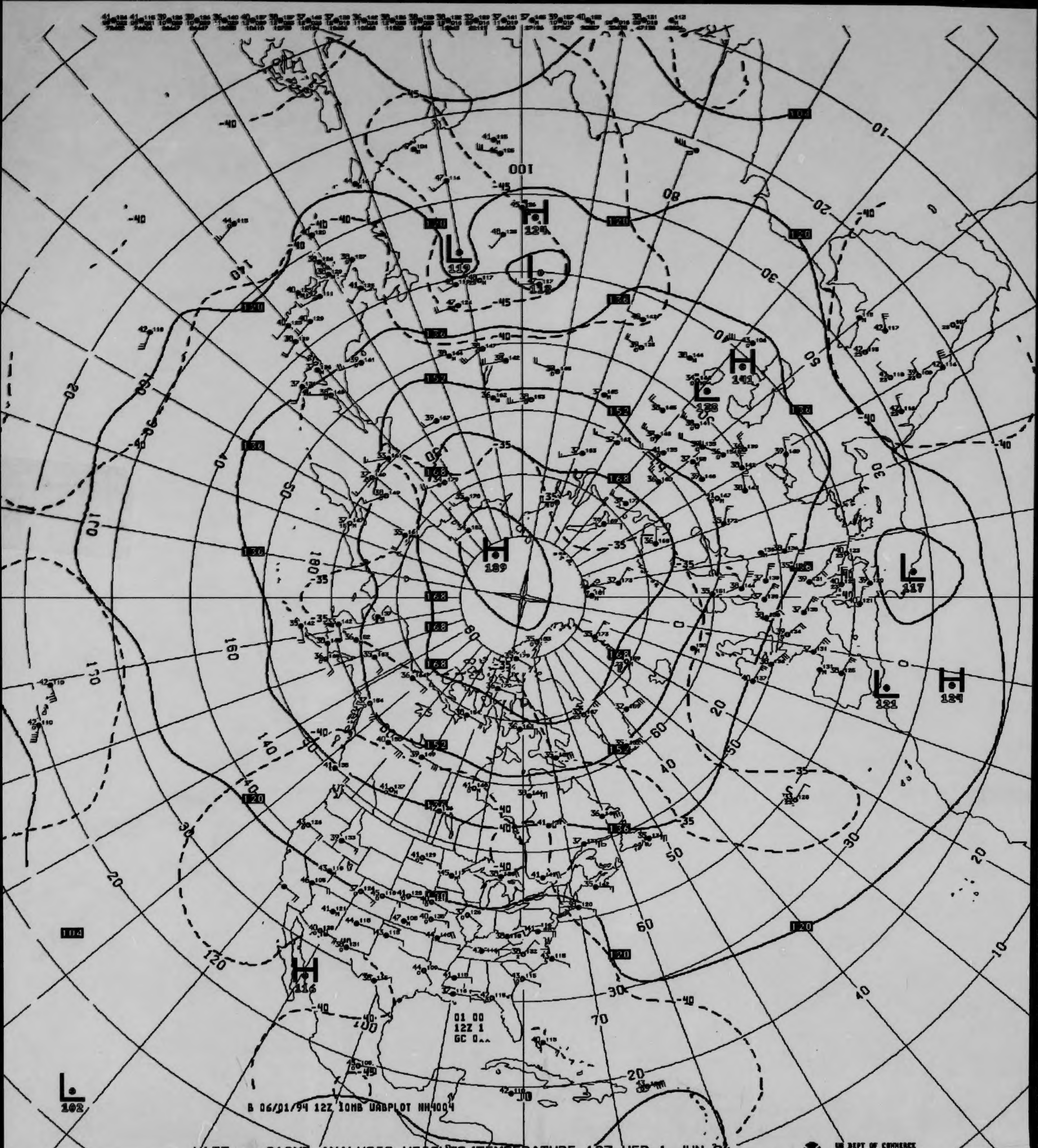
H 124
L 119
L 118
H 141
L 138
H 189
L 117
L 121
H 124
H 116
L 102
104
100
01 00
12Z 1
GC 0
B 06/01/94 12Z 10MB UABPLOT NH4004

V433 010MB ANALYSIS HEIGHTS/TEMPERATURE 12Z WED 1 JUN 94

US DEPT OF COMMERCE
NOAA/NWS/NMC WASHINGTON

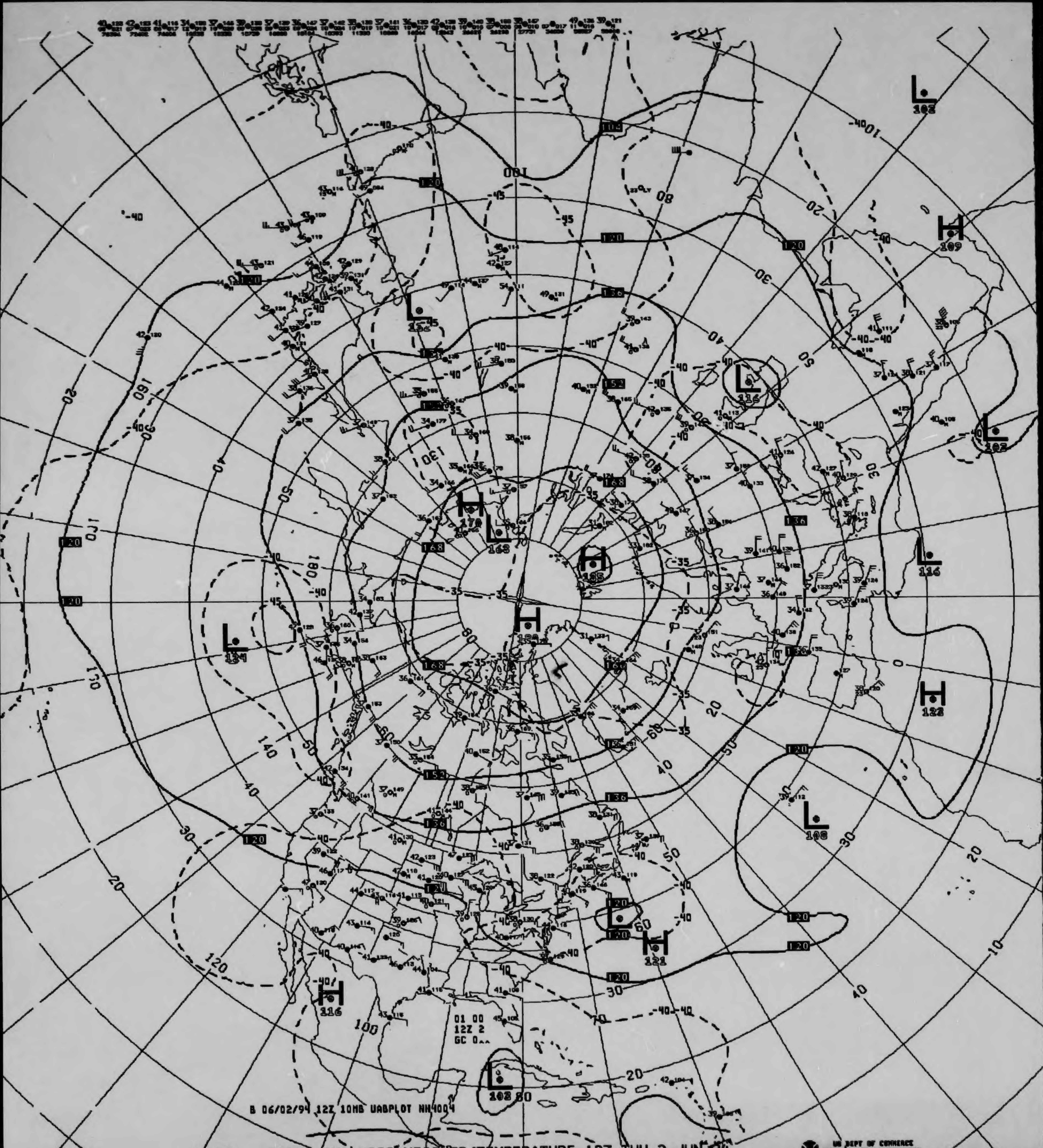
01 00
12Z 2
GC 0^^
B 06/02/94 12Z 10MB UABPLOT NH4004

V433 ^^ 010MB ANALYSIS HEIGHTS/TEMPERATURE 12Z THU 2 JUN 94

US DEPT OF COMMERCE
NOAA/NWS/NMC WASHINGTON

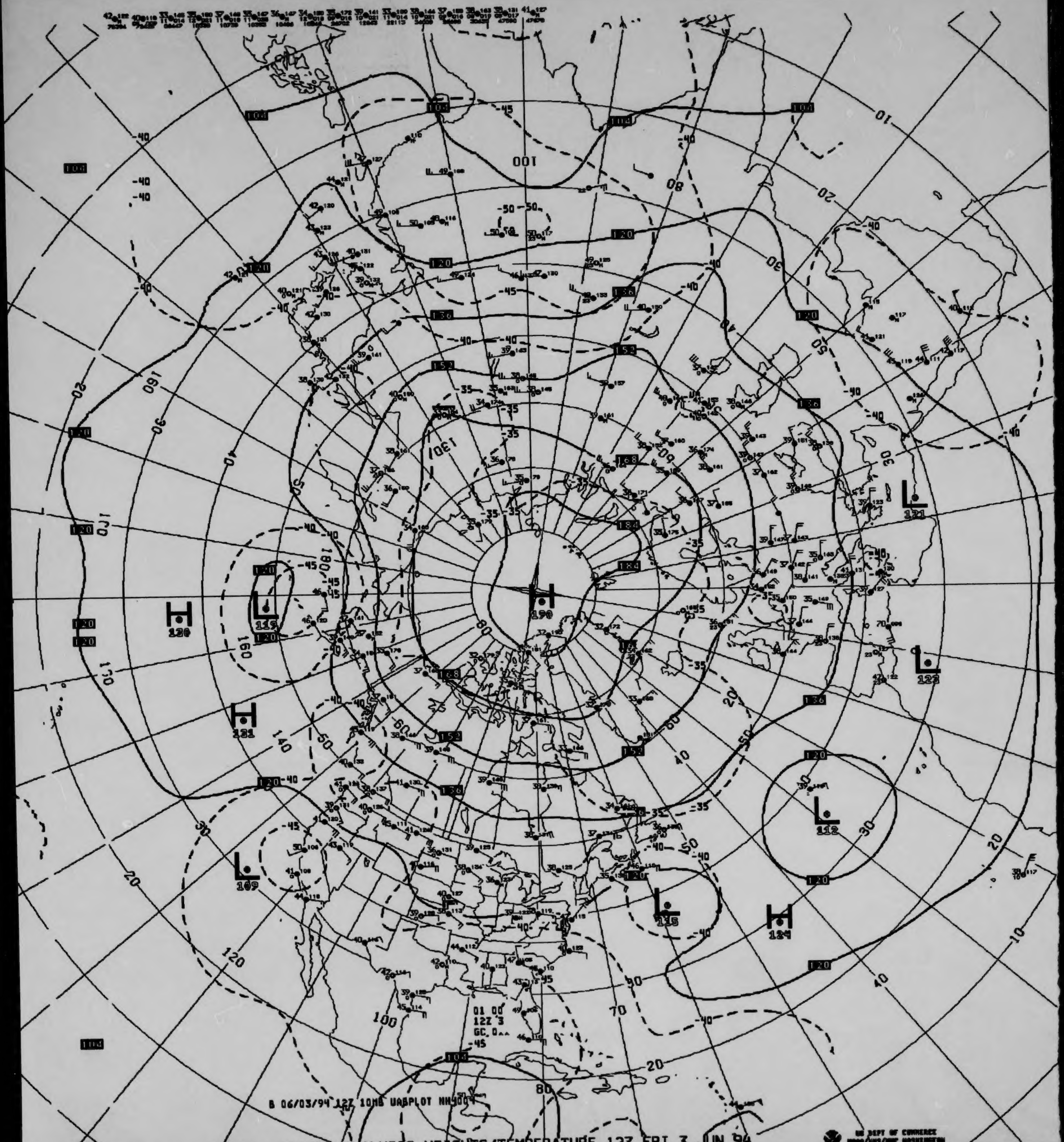
H
190
H
120
H
121
H
124
L
115
L
121
L
123
L
112
L
109
L
115
100
120
136
152
168
184
01 00
12Z 3
GC. 0^^
B 06/03/94 12Z 10MB UABPLOT NH4004

V433 ^^ 010MB ANALYSIS HEIGHTS/TEMPERATURE 12Z FRI 3 JUN 94

US DEPT OF COMMERCE
NOAA/NWS/NMC WASHINGTON

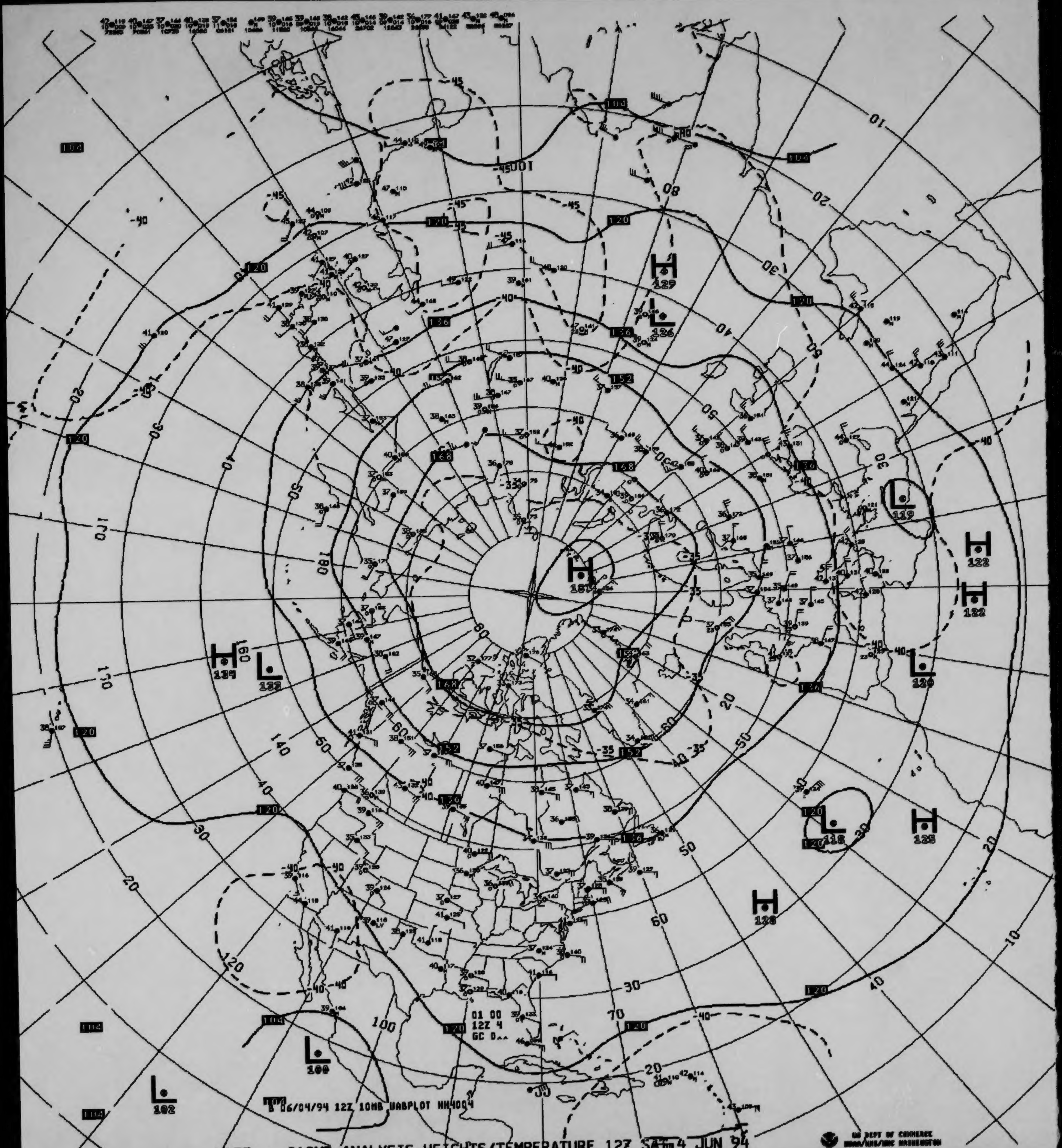

H 129
L 136
L 119
H 122
H 122
L 120
H 184
H 139
L 132
L 118
H 125
H 128
L 100
L 102
104
120
136
152
168
-45
-40
-35
10
20
30
40
50
60
70
80
100
120
140
160
170
180
01 00
12Z 4
GC 0^^
06/04/94 12Z 10MB UABPLOT NH4004

V433 ^^ 010MB ANALYSIS HEIGHTS/TEMPERATURE 12Z SAT 4 JUN 94

US DEPT OF COMMERCE
NOAA/NWS/NMC WASHINGTON

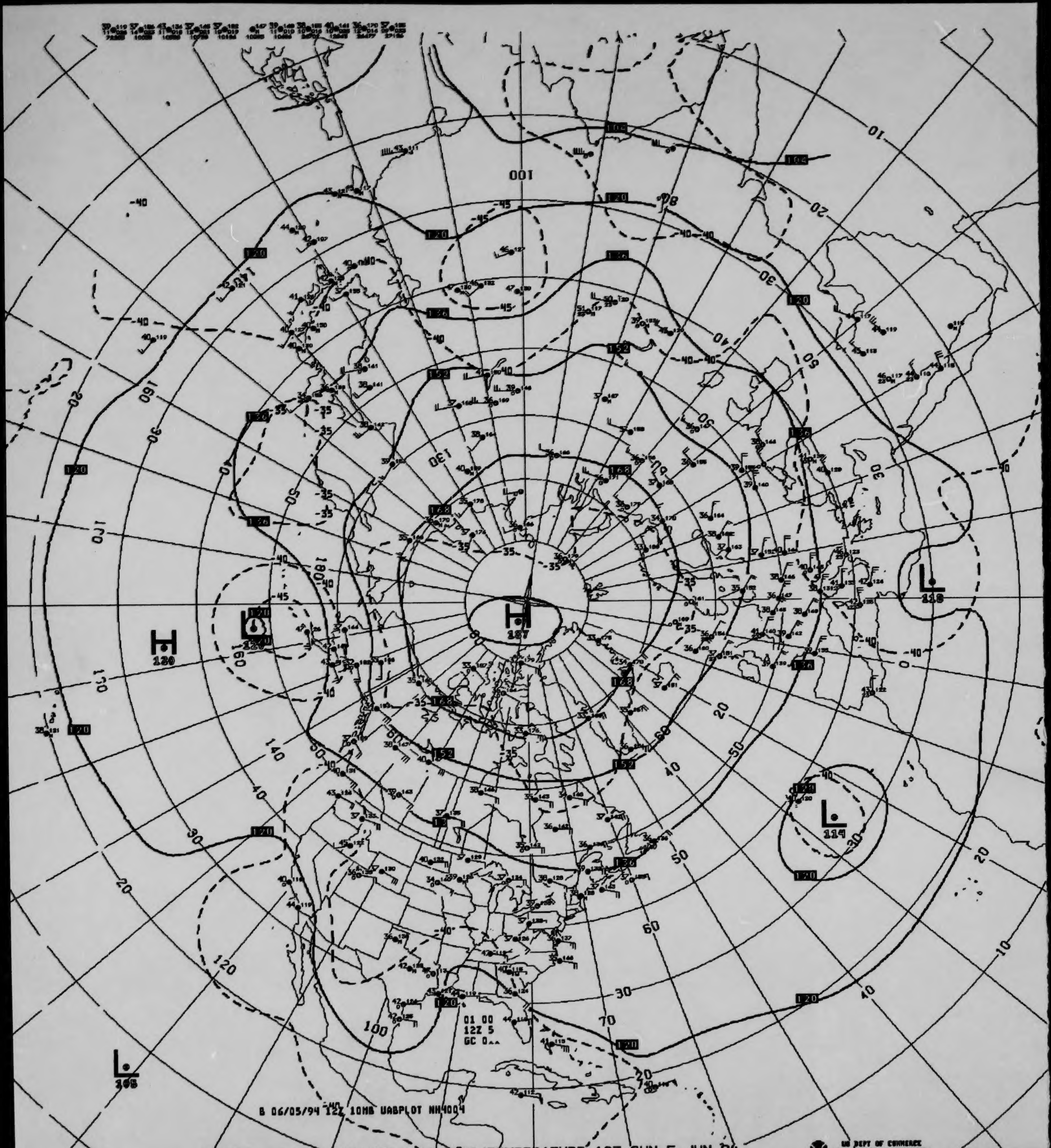
H
187
H
130
L
118
L
114
L
105
01 00
12Z 5
GC 0^^

B 06/05/94 12Z 10MB UABPLOT NH4004

V433 ^^ 010MB ANALYSIS HEIGHTS/TEMPERATURE 12Z SUN 5 JUN 94

US DEPT OF COMMERCE
NOAA/NWS/NMC WASHINGTON

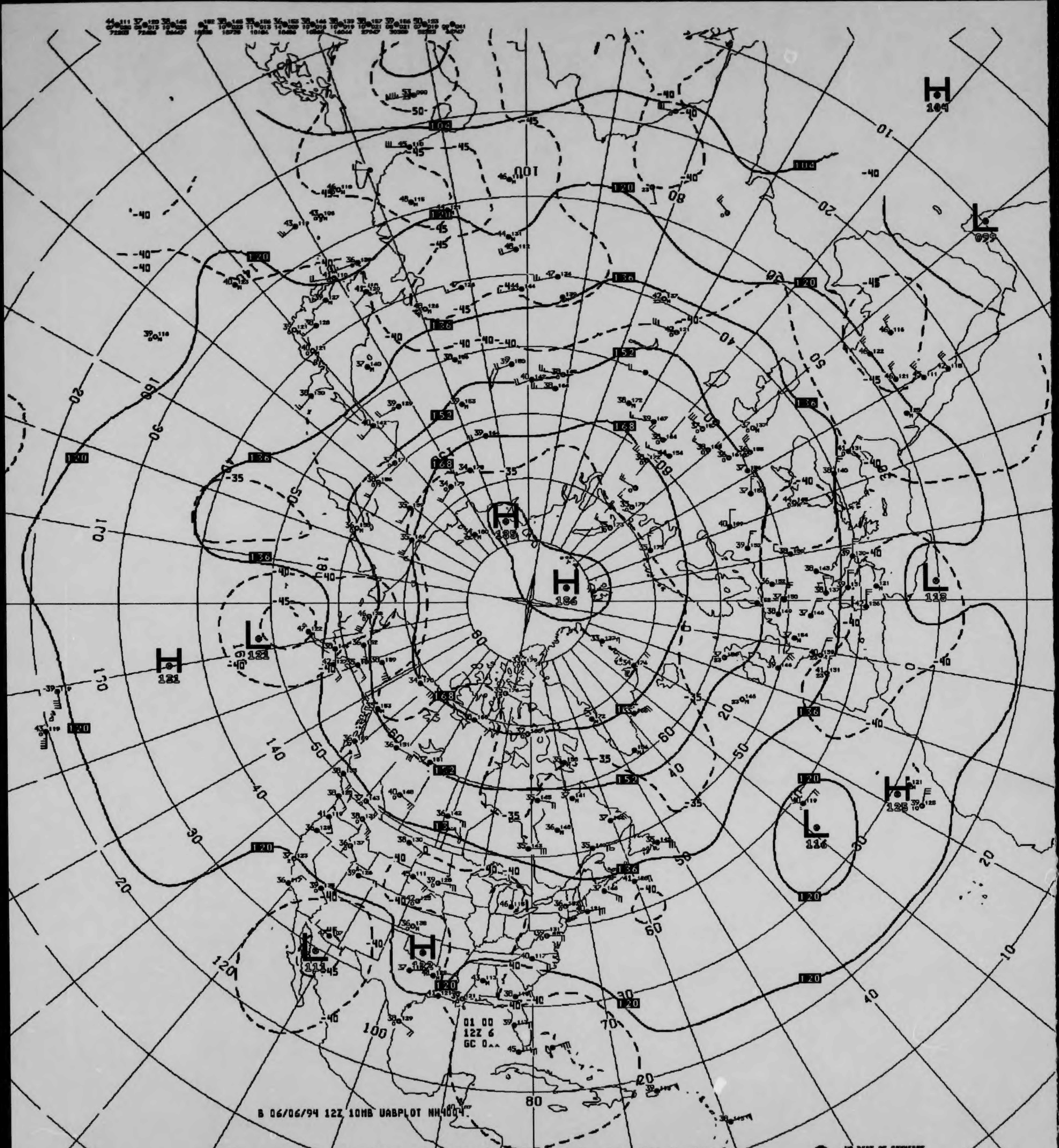
B 06/06/94 12Z 10MB UABPLOT NH4004.
01 00
12Z 6
GC 0^^
H 186
H 188
H 121
L 121
H 104
L 099
L 118
H 125
L 116
L 111
H 122
100
104
114
120
136
152
168
-35
-40
-45
-50
80
10
20
30
40
50
60
70
100
120
130
140
160
170

V433 ^^ 010MB ANALYSIS HEIGHTS/TEMPERATURE 12Z MON 6 JUN 94

US DEPT OF COMMERCE
NOAA/NWS/NMC WASHINGTON

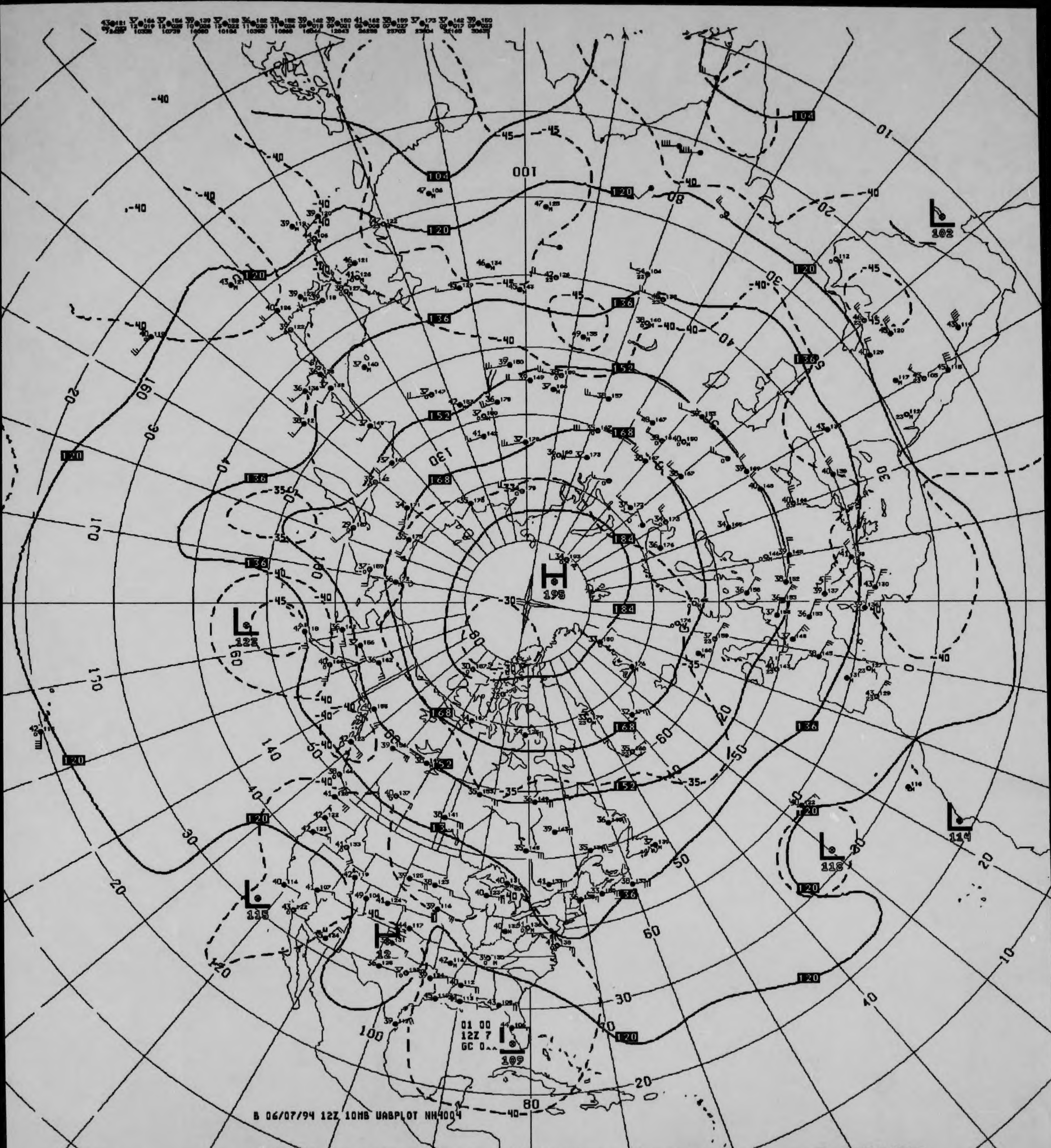
H
195
L
122
L
115
L
109
L
116
L
114
L
102
H
12
104
120
136
152
168
184
-30
-35
-40
-45
01 00
12Z 7
GC 0^^
B 06/07/94 12Z 10MB UABPLOT NH4004

V433 ^^ 010MB ANALYSIS HEIGHTS/TEMPERATURE 12Z TUE 7 JUN 94

US DEPT OF COMMERCE
NOAA/NWS/NMC WASHINGTON

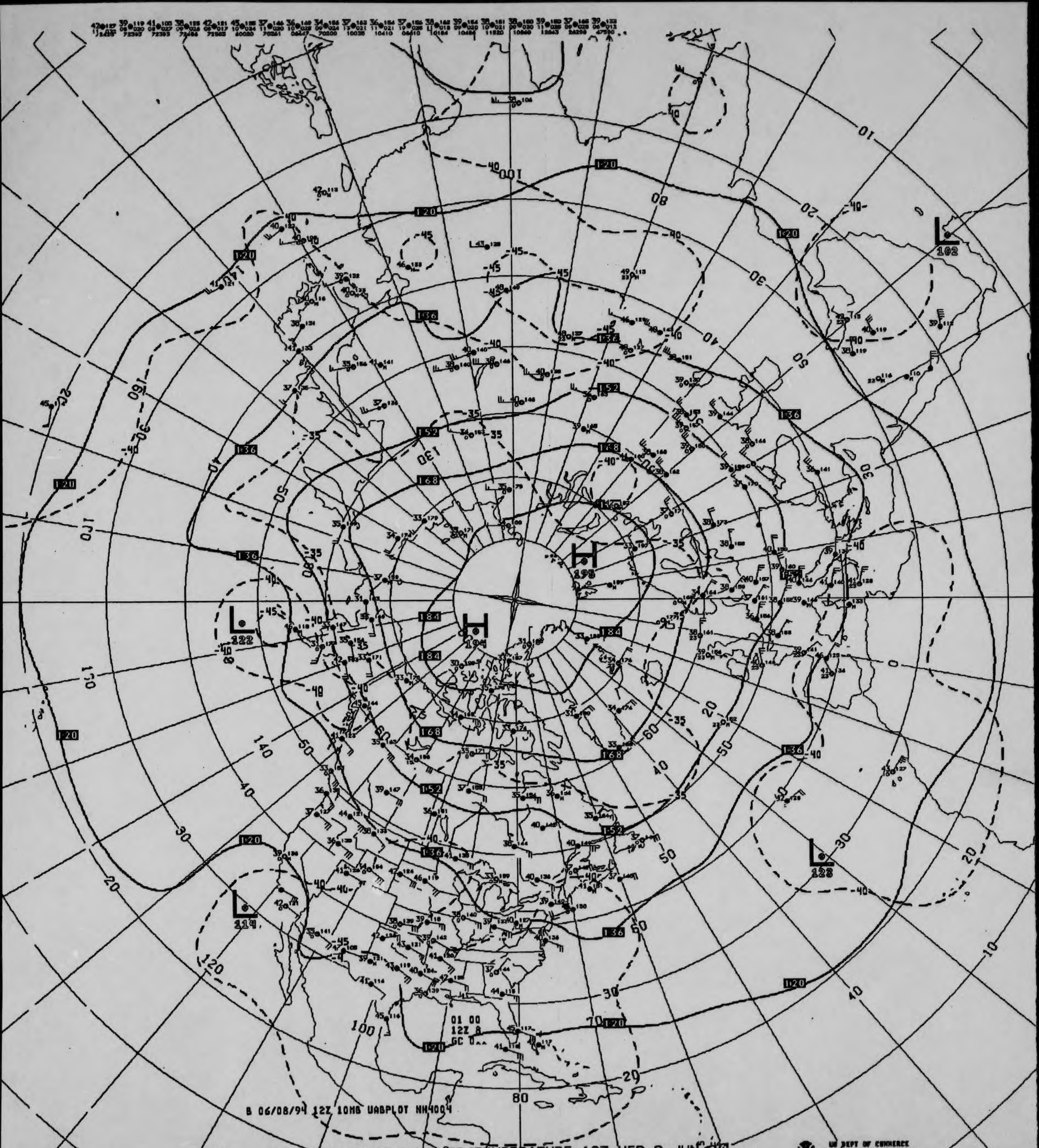
H
196
H
194
L
122
L
114
L
128
L
102
01 00
12Z 8
GC 0^^
B 06/08/94 12Z 10MB UABPLOT NH4004
US DEPT OF COMMERCE
NOAA/NWS/NMC WASHINGTON

V433 ^^ 010MB ANALYSIS HEIGHTS/TEMPERATURE 12Z WED 8 JUN 94

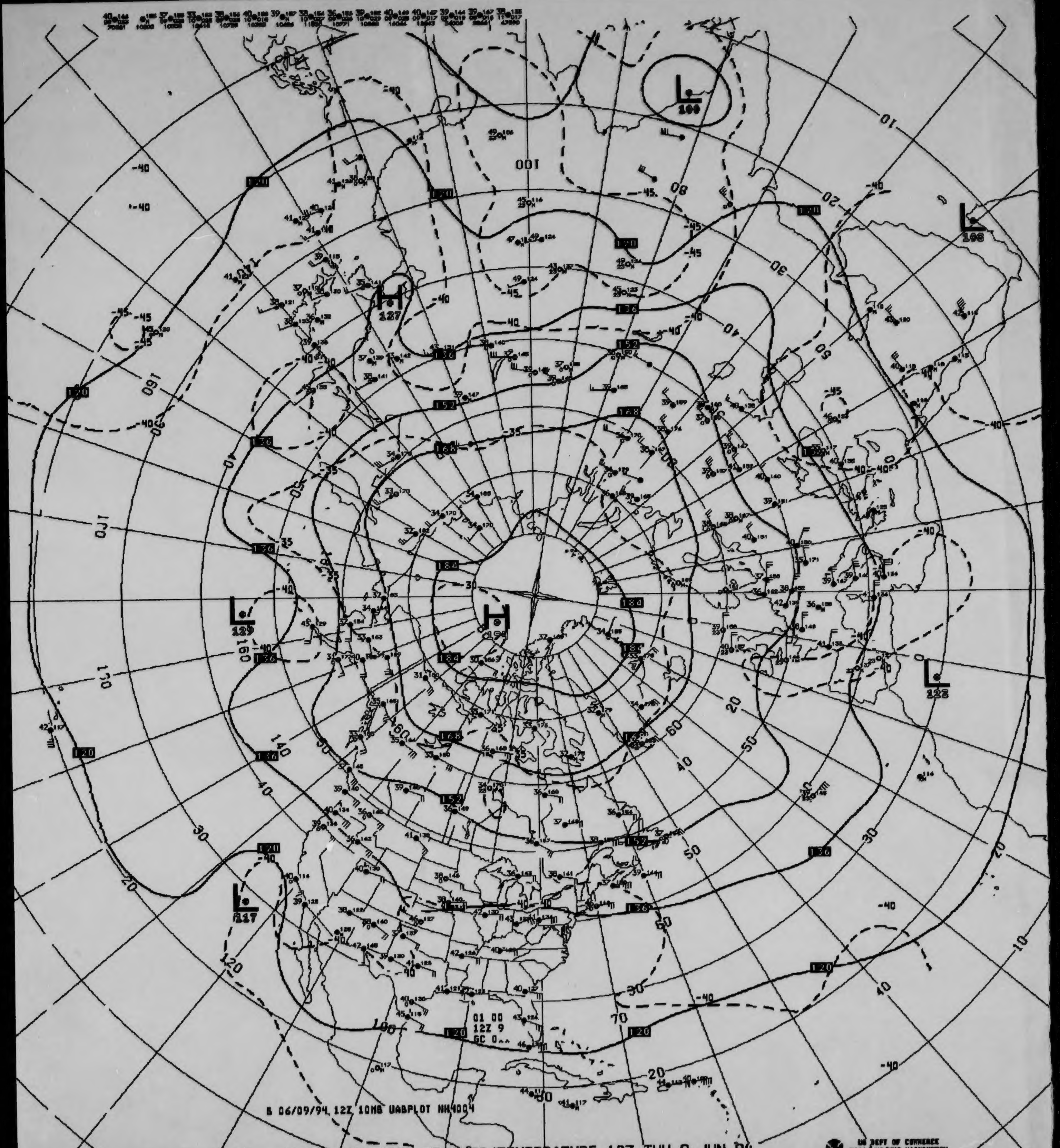
B 06/09/94 12Z 10MB UABPLOT NH4004
01 00
12Z 9
GC 0^^
H 194
H 127
L 100
L 108
L 128
L 129
L 117
184
168
152
136
120
-30
-35
-40
-45
10
20
30
40
50
60
70
80
90
100
110
120
130
140
150
160
170

V433 .. 010MB ANALYSIS HEIGHTS/TEMPERATURE 12Z THU 9 JUN 94

US DEPT OF COMMERCE
NOAA/NWS/NMC WASHINGTON


L 102
H 106
H 132
H 134
H 187
H 201
H 199
L 121
L 114
H 136
120
136
152
168
184
-35
-40
-45
10
20
30
40
50
60
70
80
90
100
120
130
140
160
170
01 00
12Z10
GC 0^^
B 06/10/94 12Z 10MB UABPLOT NH4004

V433 ^^ 010MB ANALYSIS HEIGHTS/TEMPERATURE 12Z FRI 10 JUN 94

US DEPT OF COMMERCE
NOAA/NWS/NMC WASHINGTON

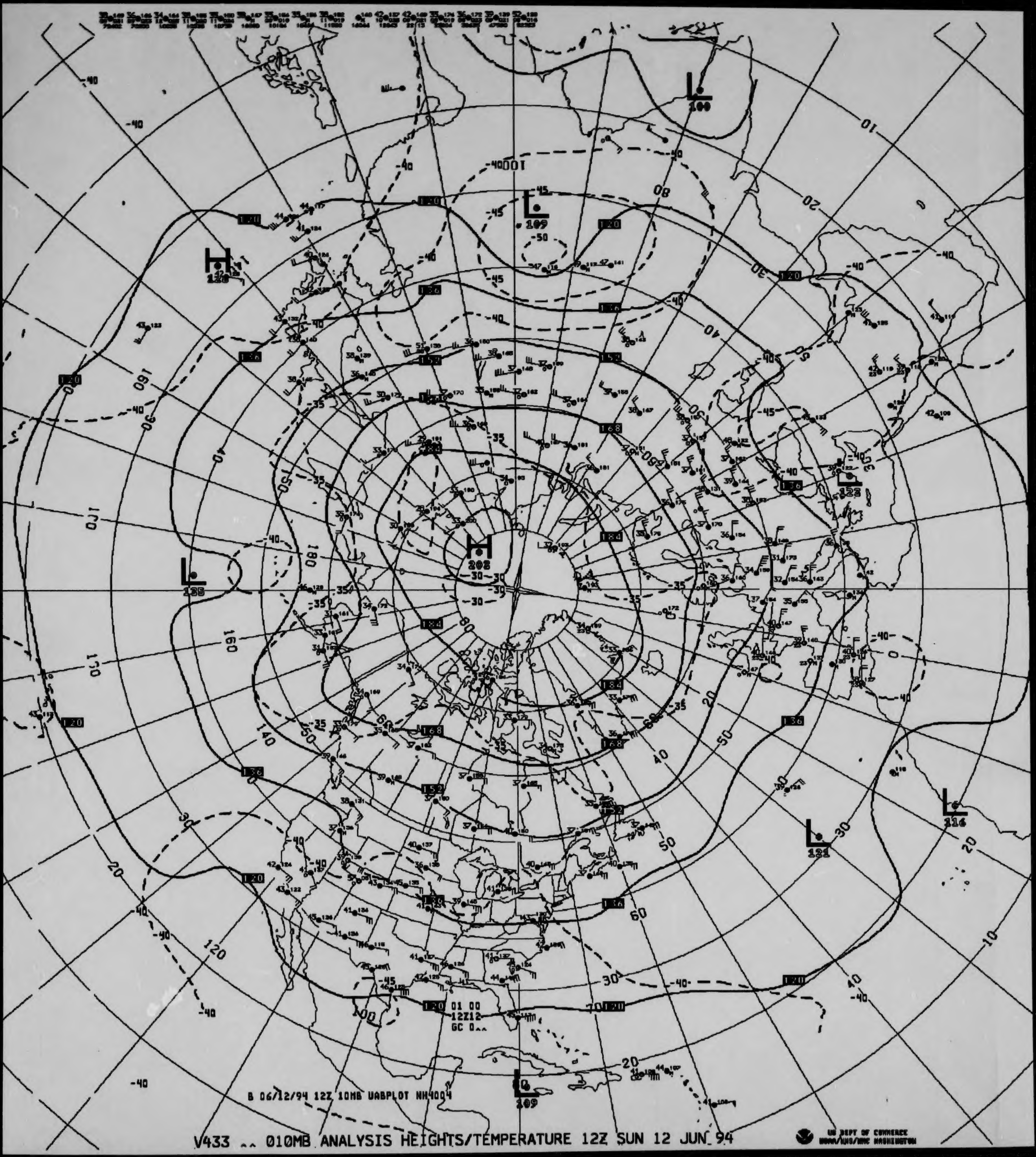

H
202
H
128
L
109
L
100
L
135
L
122
L
121
L
116
L
109
120
136
152
168
184
-30
-35
-40
-45
-50
01 00
12Z12
GC 0^^
B 06/12/94 12Z 10MB UABPLOT NH4004

V433 ^^ 010MB ANALYSIS HEIGHTS/TEMPERATURE 12Z SUN 12 JUN 94

US DEPT OF COMMERCE
NOAA/NWS/NMC WASHINGTON


B 06/13/94 12Z 10MB UABPLOT NH4004
01 00
12213
GC 0
H
216
L
104
L
124
L
122
H
126
H
129
L
122
L
103
L
126
120
136
152
168
184
-30
-35
-40
-45
-50
10
20
30
40
50
60
70
80
90
100
110
120
130
140
150
160
170
180

V433 .. 010MB ANALYSIS HEIGHTS/TEMPERATURE 12Z MON 13 JUN 94

US DEPT OF COMMERCE
NOAA/NWS/NMC WASHINGTON

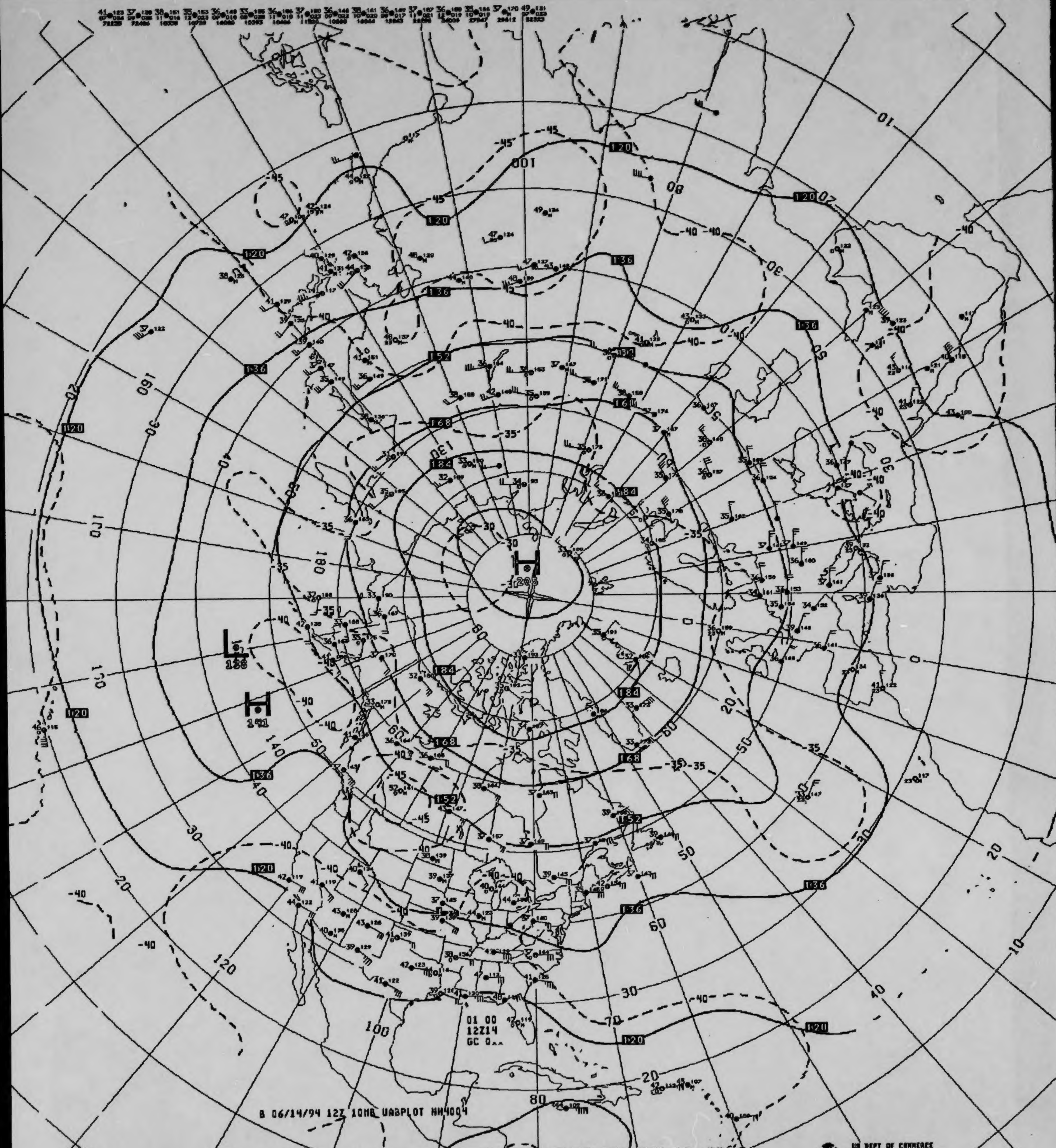
B 06/14/94 12Z 10MB UABPLOT NH4004
01 00
12Z14
GC 0^^

V433 ^^ 010MB ANALYSIS HEIGHTS/TEMPERATURE 12Z TUE 14 JUN 94

US DEPT OF COMMERCE
NOAA/NWS/NMC WASHINGTON


L 101
L 106
H 118
H 207
L 142
L 119
120
136
152
168
184
B 06/15/94 12Z 10MB UABPLOT NH9004
01 00
12Z15
GC 0^^

V433 ^^ 010MB ANALYSIS HEIGHTS/TEMPERATURE 12Z WED 15 JUN 94

US DEPT OF COMMERCE
NOAA/NWS/NMC WASHINGTON

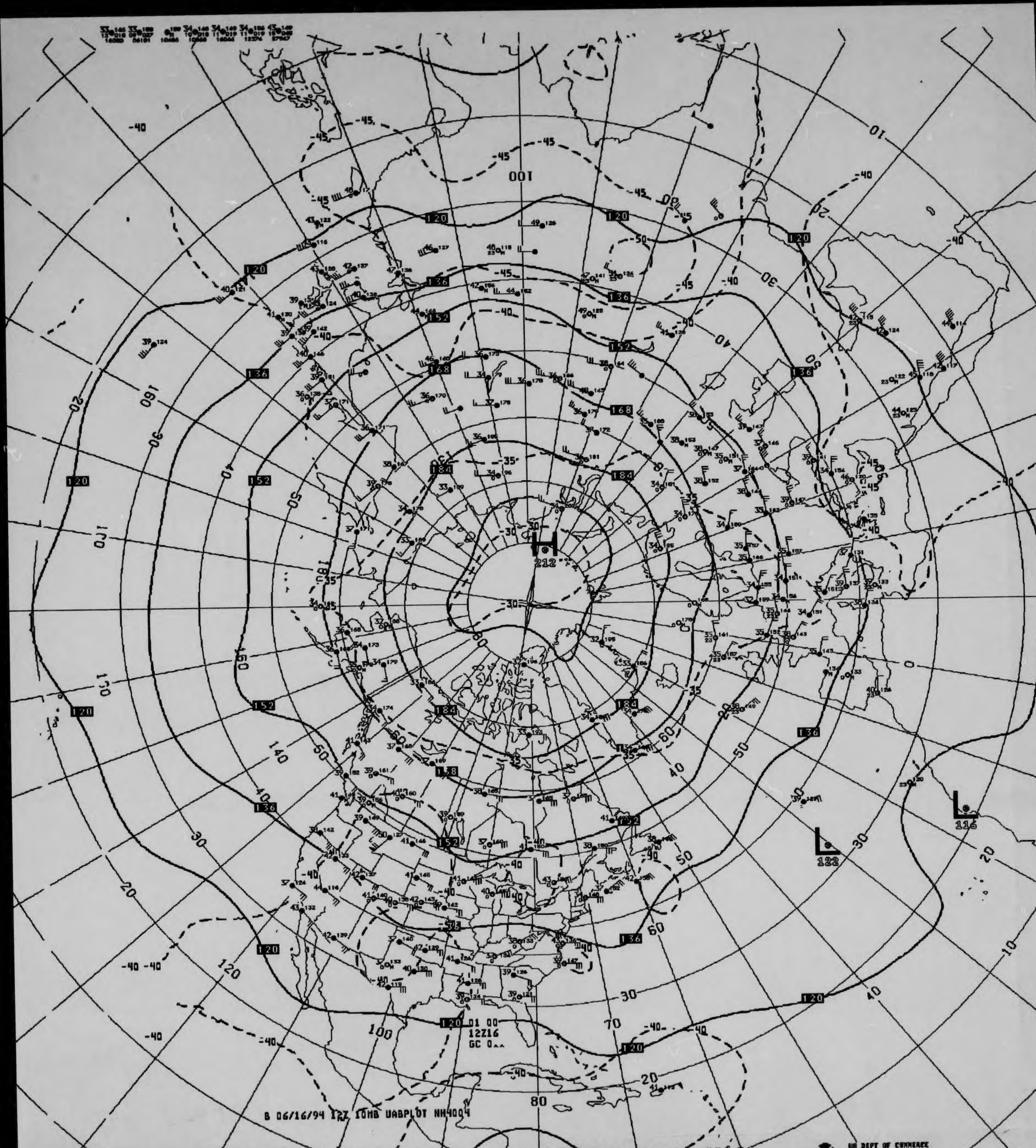
H
212
L
122
L
116
120
136
152
168
184
-30
-35
-40
-45
B 06/16/94 12Z 10MB UABPLOT NH4004
01 00
12Z16
GC 0^^
US DEPT OF COMMERCE
NOAA/NWS/NMC WASHINGTON

V433 ^^ 010MB ANALYSIS HEIGHTS/TEMPERATURE 12Z THU 16 JUN 94

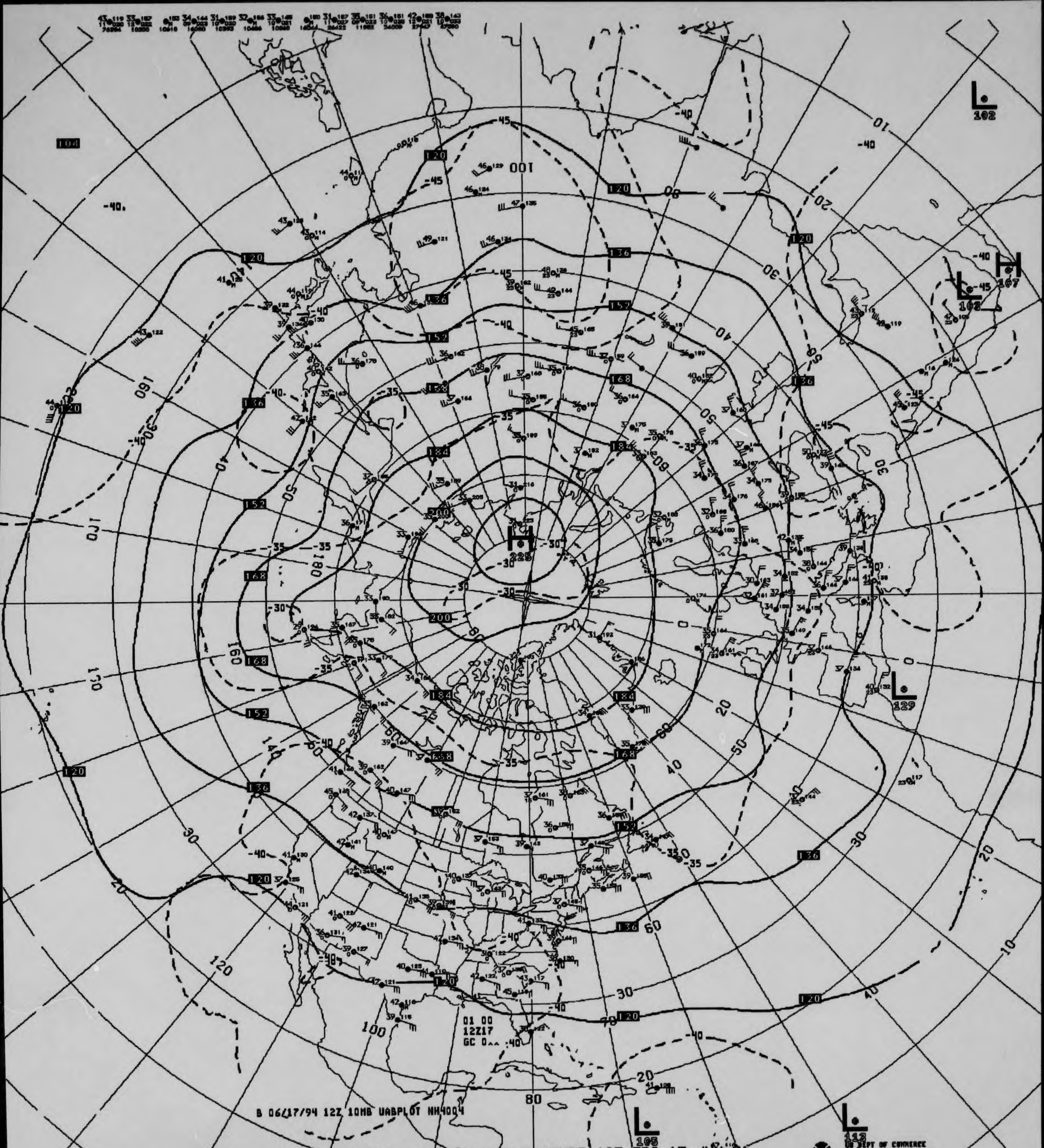

L 102
L 102
H 107
L 129
L 105
L 112
H 225
104
120
136
152
168
184
200
-30
-35
-40
-45
01 00
12Z17
GC 0^^
B 06/17/94 12Z 10MB UABPLOT NH4004

V433 ^^ 010MB ANALYSIS HEIGHTS/TEMPERATURE 12Z FRI 17 JUN 94

US DEPT OF COMMERCE
NOAA/NWS/NMC WASHINGTON

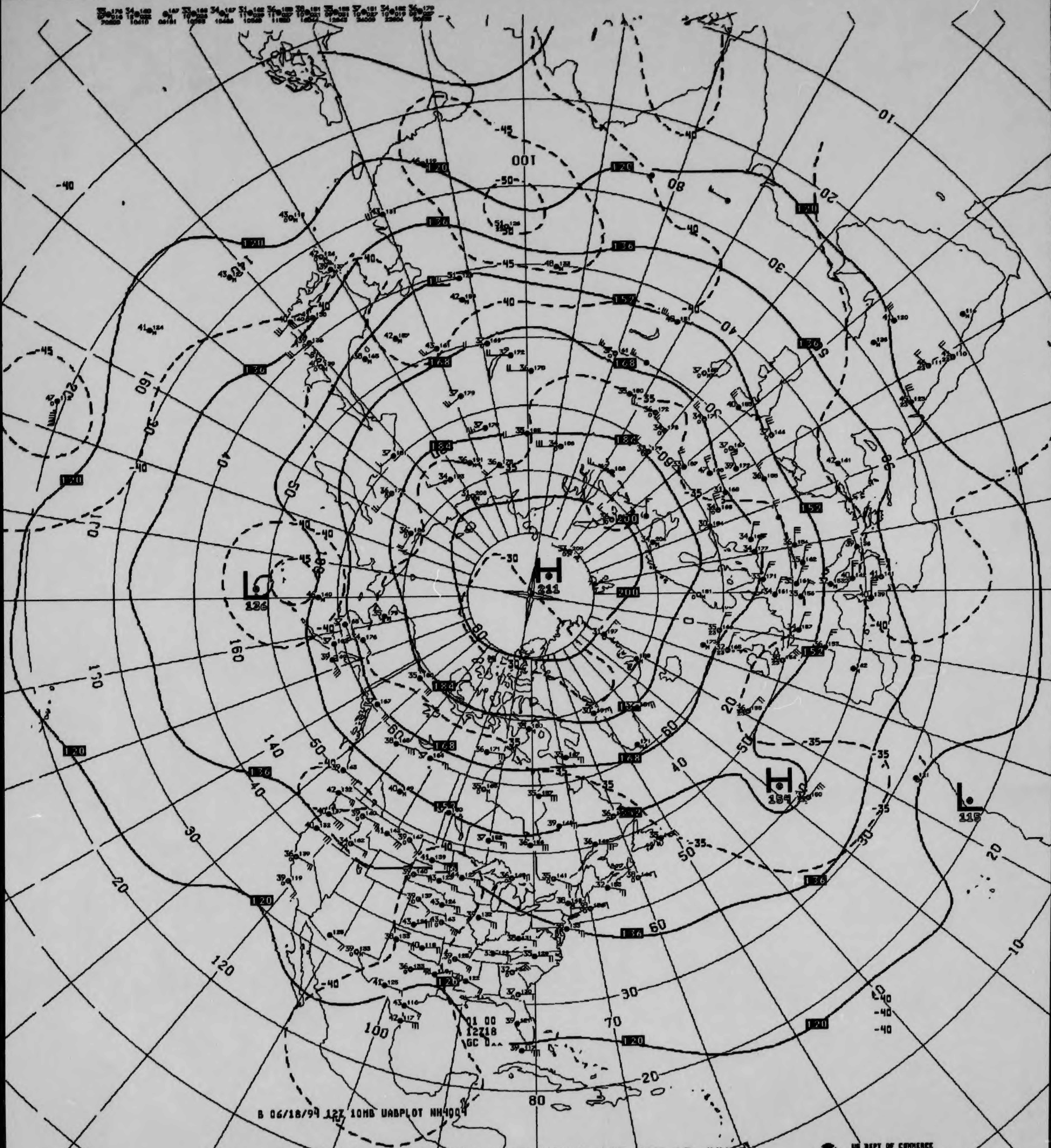
H
211
H
154
L
136
L
115
120
136
152
168
184
200
-30
-35
-40
-45
-50
B 06/18/94 12Z 10MB UABPLOT NH4004
01 00
12Z18

V433 ^^ 010MB ANALYSIS HEIGHTS/TEMPERATURE 12Z SAT 18 JUN 94

US DEPT OF COMMERCE
NOAA/NWS/NMC WASHINGTON


L
107
H
209
L
109
01 00
12Z20
GC 0^^
B 06/20/94 12Z 10MB UABPLOT NH4004

V433 ^^ 010MB ANALYSIS HEIGHTS/TEMPERATURE 12Z MON 20 JUN 94

US DEPT OF COMMERCE
NOAA/NWS/NMC WASHINGTON


104
120
136
152
168
184
200
H 211
H 211
L 109
H 112
L 126
L 108
L 108
H 116
-40
-45
-35
-30
01 00
12Z21
GC 0
B 06/21/94 12Z 10MB UABPLOT NH4004

V433 .. 010MB ANALYSIS HEIGHTS/TEMPERATURE 12Z TUE 21 JUN 94

US DEPT OF COMMERCE
NOAA/NWS/NMC WASHINGTON


H 211
H 179
H 122
H 111
L 125
L 150
L 105
L 128
L 125
120
136
152
168
184
200
-30
-35
-40
B 06/22/94 12Z 10MB UABPLOT NH4004
01 00
12Z22

V433 .. 010MB ANALYSIS HEIGHTS/TEMPERATURE 12Z WED 22 JUN 94

US DEPT OF COMMERCE
NOAA/NWS/NMC WASHINGTON


H
21
L
104
L
110
L
102
120
136
152
168
184
200
-35
-40
-45
10
20
30
40
50
60
70
80
100
120
140
160
170
180
0
01 00
12Z23
GC 0^^
B 06/23/94 12Z 10MB UABPLOT NH4004

V433 ^^ 010MB ANALYSIS HEIGHTS/TEMPERATURE 12Z THU 23 JUN 94

US DEPT OF COMMERCE
NOAA/NWS/NMC WASHINGTON

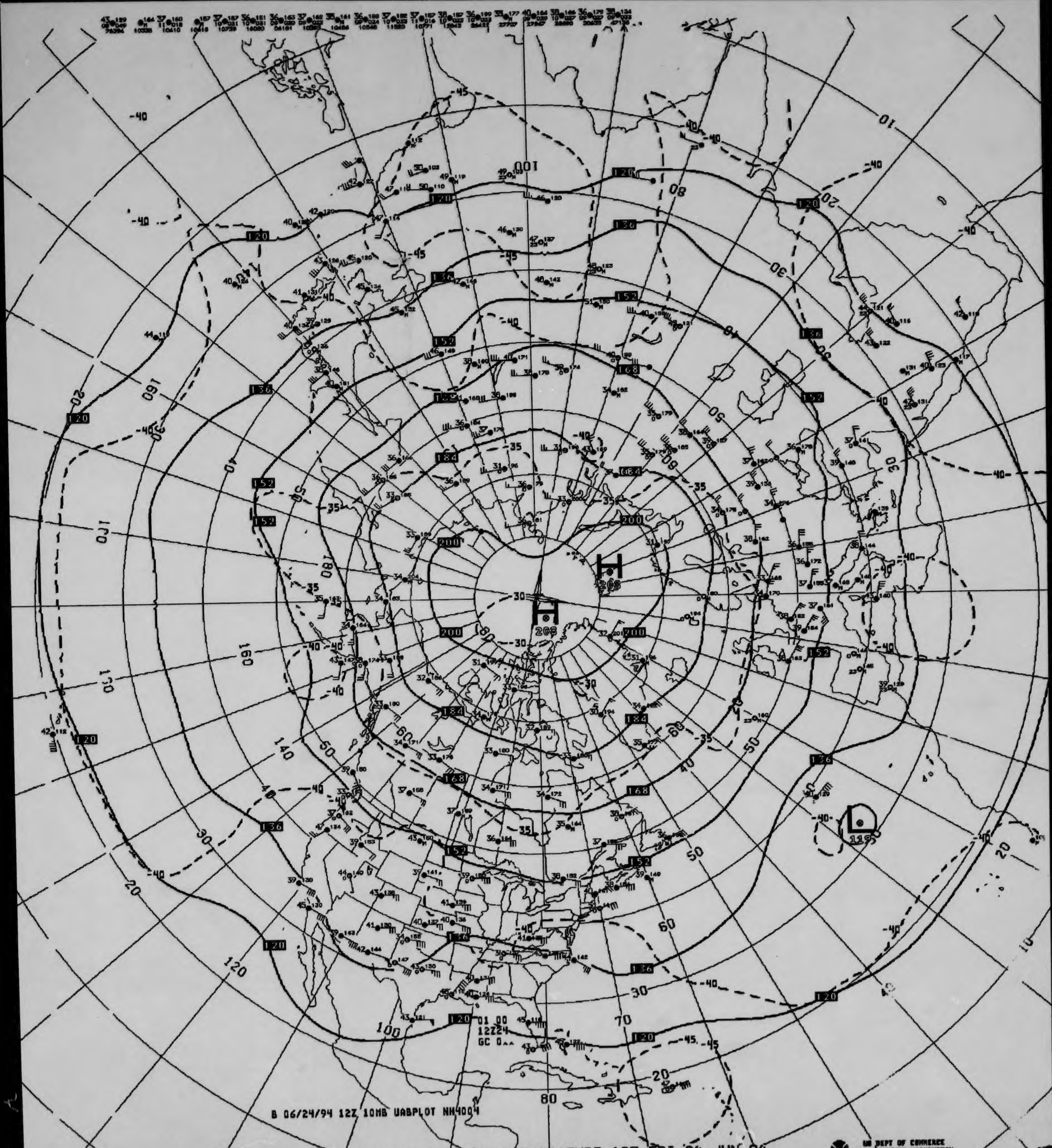
120
136
152
168
184
200
H 208
H 208
L 119
-30
-35
-40
-45
01 00
12Z24
GC 0^^

B 06/24/94 12Z 10MB UABPLOT NH4004

V433 ^^ 010MB ANALYSIS HEIGHTS/TEMPERATURE 12Z FRI 24 JUN 94

US DEPT OF COMMERCE
NOAA/NWS/NMC WASHINGTON

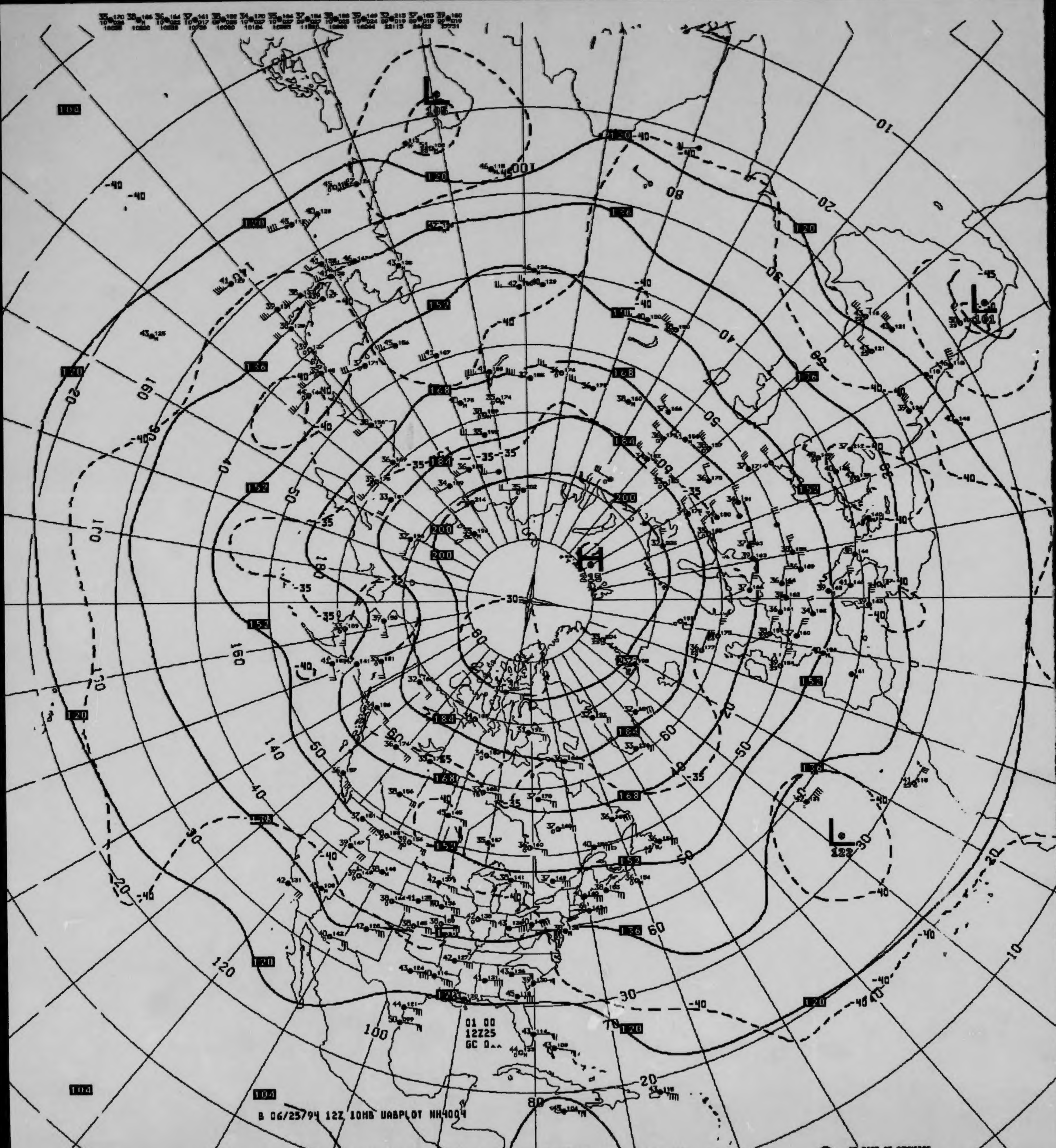
L
105
L
161
L
123
H
215
01 00
12Z25
GC 0^^
B 06/25/94 12Z 10MB UABPLOT NH4004

V433 ^^ 010MB ANALYSIS HEIGHTS/TEMPERATURE 12Z SAT 25 JUN 94

US DEPT OF COMMERCE
NOAA/NWS/NMC WASHINGTON


H 216
H 219
H 111
L 106
L 128
L 108
200
184
168
152
136
120
-35
-40
-45
01 00
12Z26
GC 0
B 06/26/94 12Z 10MB UABPLOT NH4004

V433 .. 010MB ANALYSIS HEIGHTS/TEMPERATURE 12Z SUN 26 JUN 94

US DEPT OF COMMERCE
NOAA/NWS/NMC WASHINGTON


H
110
L
116
H
1222
L
129
L
104
01 00
12Z27
B 06/27/94 12Z 10MB UABPLOT NH4004
US DEPT OF COMMERCE
NOAA/NWS/NMC WASHINGTON

V433 ^^ 010MB ANALYSIS HEIGHTS/TEMPERATURE 12Z MON 27 JUN 94


H
212
H
212
L
142
-30
-35
-40
10
20
30
40
50
60
80
100
120
140
160
170
0
01 00
12Z28
GC 0
B 06/28/94 12Z 10MB UABPLOT NH4004

V433 .. 010MB ANALYSIS HEIGHTS/TEMRERATURE 12Z TUE 28 JUN 94

US DEPT OF COMMERCE
NOAA/NWS/NMC WASHINGTON


100
-40
-45
-35
-30
H
01 00
12Z29
GC 0^^
B 06/29/94 12Z 10MB UABPLOT NH4004

V433 ^^ 010MB ANALYSIS HEIGHTS/TEMPERATURE 12Z WED 29 JUN 94


H 112
L 116
H 110
L 102
H 219
L 116
L 108
-40
-45
-35
-30
10
20
30
40
50
60
70
80
90
100
120
140
160
170
01 00
12Z30
GC 0..
B 06/30/94 12Z 10MB UABPLOT NH4004

V433 .. 010MB ANALYSIS HEIGHTS/TEMPERATURE 12Z THU 30 JUN 94

US DEPT OF COMMERCE
NOAA/NWS/NMC WASHINGTON

U.S. DEPARTMENT OF COMMERCE
NATIONAL OCEANIC AND ATMOSPHERIC ADMINISTRATION
ENVIRONMENTAL DATA AND INFORMATION SERVICE

REDUCTION RATIO: 12X

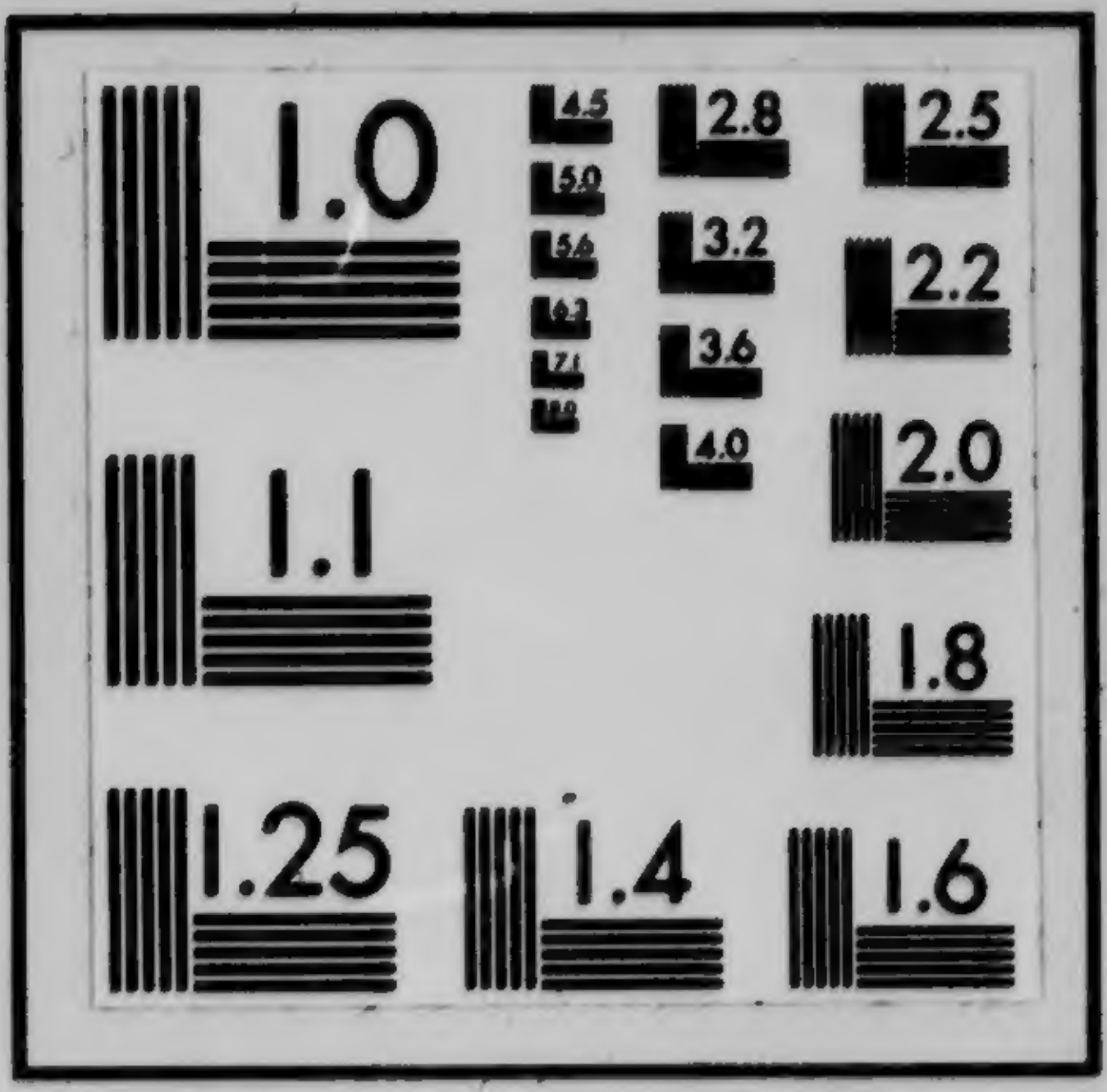

MICROCOPY RESOLUTION TEST CHART
NATIONAL BUREAU OF STANDARDS
STANDARD REFERENCE MATERIAL 1010a
(ANSI and ISO TEST CHART No. 2)

National Climatic Data Center
Federal Building
Asheville, NC 28801

I certify that this is an official microform of the National Oceanic and Atmospheric Administration and is prepared from records received at the National Climatic Data Center, Asheville, NC 28801.

Kenneth D Hadeen

Director, NCDC